37 Click Here for Field Notes Click Here for Exterior Notes Click Here for USCGS Notes 66

(4-675a)

3602

Resurvey into Legal Subdivisions of Private Land Claims, Lots 37, 57 and 58.

Township No. 50 North, Range No. 93 West of the Sixth Principal Meridian, Wyoming

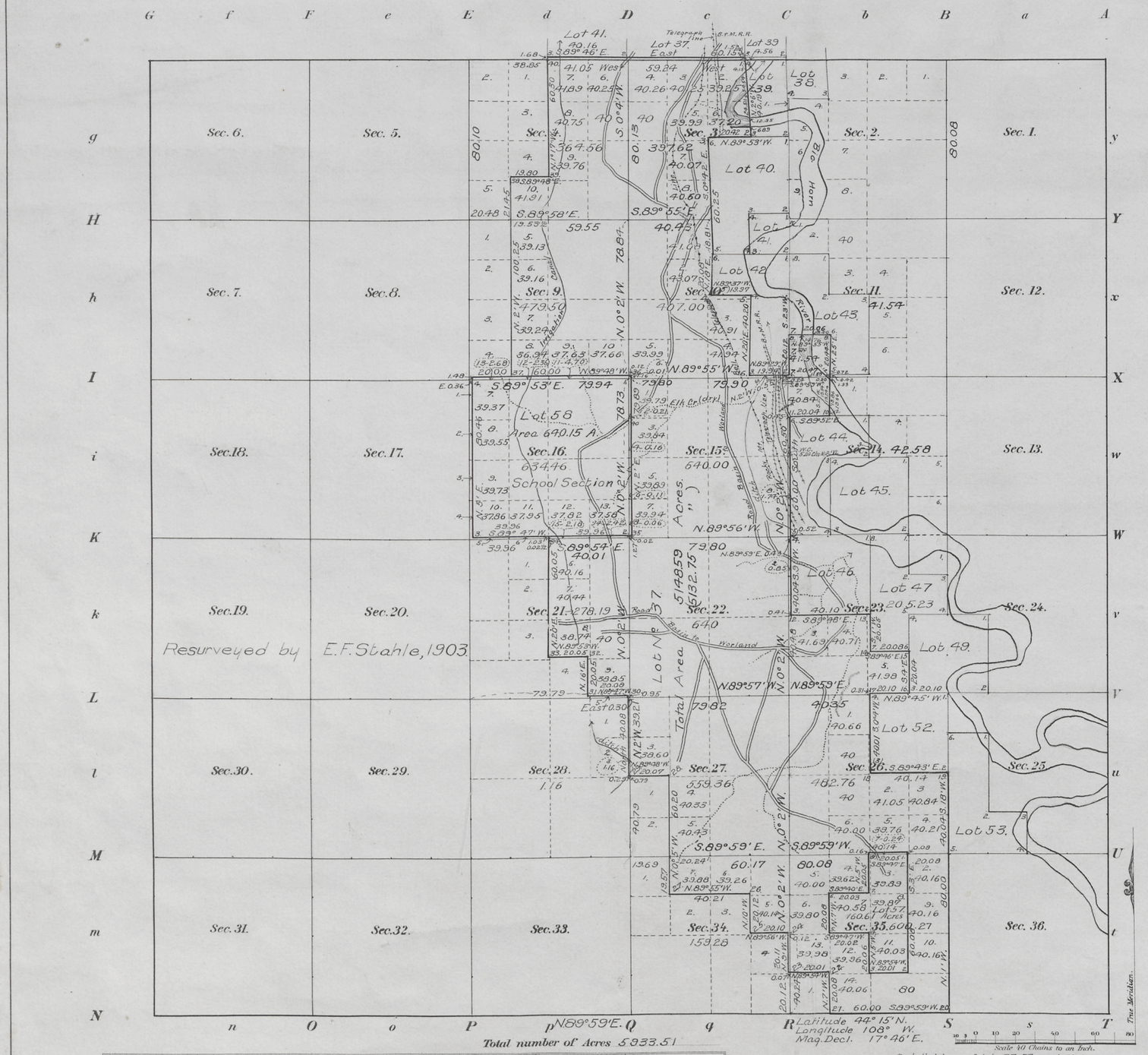

Total number of Acres 5933.51

Meanders of								
Posts	Courses	Ch.s Lk.s	Posts	Courses	Ch.s Lk.s	Posts	Courses	Ch.s Lk.s

Surveys Designated	By Whom Surveyed	Date of Contract No.	Amount of Surveys M.	Ch.s	Lk.s	When Surveyed
Resurvey N. Township line	Walter E. Hoffman	319 Sept. 21, 1906	1	24	85	April 5, 1907
Subdivision of lots 37, 57 and 58.	" "	" " "	16	61	14	" 9 - 18 "
Connections	" "	" " "		22	70	" " "
Meanders	" "	" " "	1	45	79	" 22 - 23 "
Boundaries of Segregated Lots	" "	" " "	1	20	35	" 19 - 22 "

The above Map of Township No. 50 North, of Range No. 93 West of the Sixth Principal Meridian, Wyoming, is strictly conformable to the field notes of the survey thereof on file in this Office, which have been examined and approved.

Surveyor General's Office, Cheyenne Wyoming, January 28, 1908

Sur.r Gen.l

A.L.R.

A.M.T.

THE NORRIS PETERS CO., WASHINGTON, D.C.

2123-C

Accepted by the Hon. Commissioner in his letter "E", September 3, 1908. Triplicate plat forwarded to Buffalo Land Office, September 25, 1908.

50 - 93

35

56 a

3601

Index to Segregated Lots

Resurvey Township Nº 50 North, Range Nº 93 West of the Sixth Principal Meridian, Wyoming

Contract Nº 293, Edward F. Stahle, June 29, 1903.

Resurvey		Original Survey						
						Entry		
Lot Nº	Area	T.	R.	Sec.	Subdivision	Kind	Nº	Entryman
37	514 5.17	50	93	3	Lots 2, 3 & 4, SW^4NE^4, S^2NW^4 & SW^4	SL		Wyoming
		,,	,,	4	Lots 1 & 2, S^2NE^4, SE^4, & SE^4SW^4	,,		,,
		,,	,,	9	E^2 & E^2W^2	,,		,,
		,,	,,	10	W^2 & W^2SE^4	,,		,,
		,,	,,	11	SW^4SW^4	,,		,,
		,,	,,	14	NW^4NW^4	,,		,,
		,,	,,	15	All	,,		,,
		,,	,,	21	NE^4, N^2SE^4 & SE^4SE^4	,,		,,
		,,	,,	22	All	,,		,,
		,,	,,	23	SW^4 & SW^4SE^4	,,		,,
		,,	,,	26	S^2 & NW^4	,,		,,
		,,	,,	27	E^2NW^4 & E^2SW^4	,,		,,
		,,	,,	34	NE^4NW^4, N^2NE^4 & SE^4NE^4	,,		,,
		,,	,,	35	N^2NW^4, SW^4NW^4, N^2SW^4, SE^4SW^4, SW^4SE^4 & E^2E^2	,,		,,
38	8043	,,	,,	2	Lot 4	DE	1406	Henry L. Mead
		51	,,	35	SW^4SW^4			
39	81.46	50	,,	3	Lot 1 & SE^4NE^4	HE	1680	George S. Mead
		51	,,	34	E^2SE^4			
40	203.80	50	,,	3	SE^4	DE	1161	Jacob Sowers
		,,	,,	10	NW^4NE^4			
41	40.21	,,	,,	,,	NE^4NE^4	SL		Wyoming
42	160.57	,,	,,	,,	S^2NE^4 & E^2SE^4	DE	685	Charles W. Mason
43	161.42	,,	,,	11	SW^4NW^4, N^2SW^4 & SE^4SW^4	HE	2202	James N. Minkes
44	160.13	,,	,,	14	S^2NW^4 & W^2SW^4	Cash	458	Barnett G. Rogers
45	160.06	,,	,,	,,	E^2SW^4 & W^2SE^4	HE	1140	,, ,, ,,
46	160.44	,,	,,	23	NW^4	Cash	826	John W. Wilford
47	160.62	,,	,,	,,	NW^4NE^4, S^2NE^4 & NW^4SE^4	,,	821	Ann R. Wilford
48	79.81	,,	,,	24	S^2NW^4	HE	2969	Ben H. Williamson
49	160.15	,,	,,	23	E^2SE^4	,,	609	Joseph F. Ash
		,,	,,	24	W^2SW^4			
50	159.33	,,	,,	,,	S^2SE^4 & E^2SW^4	HE	1642	Skiff F. Sykes
51	160.10	,,	,,	25	N^2N^2	,,	885	Eugene W. Sykes
52	160.78	,,	,,	26	NE^4	TC	151	William W. Peay
53	160.18	,,	,,	25	S^2SW^4, NW^4SW^4 & SW^4NW^4	HE	362	William J. Shafer
54	160.49	,,	,,	,,	NW^4SE^4, SW^4NE^4, SE^4NW^4 & NE^4SW^4	Cash	429	,, ,, ,,
55	80.50	,,	,,	,,	SE^4NE^4 & NE^4SE^4	Part DE	1135	Skiff F. Sykes
56	80.57	,,	,,	,,	S^2SE^4	HE	72	Boy F. Edlefsen
57	160.60	,,	,,	35	W^2NE^4 SE^4NW^4 & NW^4SE^4	HE	2472	Thomas Kennedy
58	641.08	,,	,,	16	All	SS		Wyoming
				36	All	SS		,,

The above index to lots which have been segregated by the original public survey, in the resurvey of T. 50 N., R 93 W. under contract Nº 293, has been prepared in strict conformity to the field notes of the accepted resurvey on file in this office, which have been examined and approved.

Surveyor General's Office,
Cheyenne, Wyoming, January 24, 1908.

Stephen P. Ferman
Surveyor General for Wyoming.

C.A.P.

2123-B

50 - 93

35

Click Here for Field Notes

56

accession no 3600

(4-675a)

Resurvey Township No. 50 North, Range No. 93 West of the 6th Principal Meridian

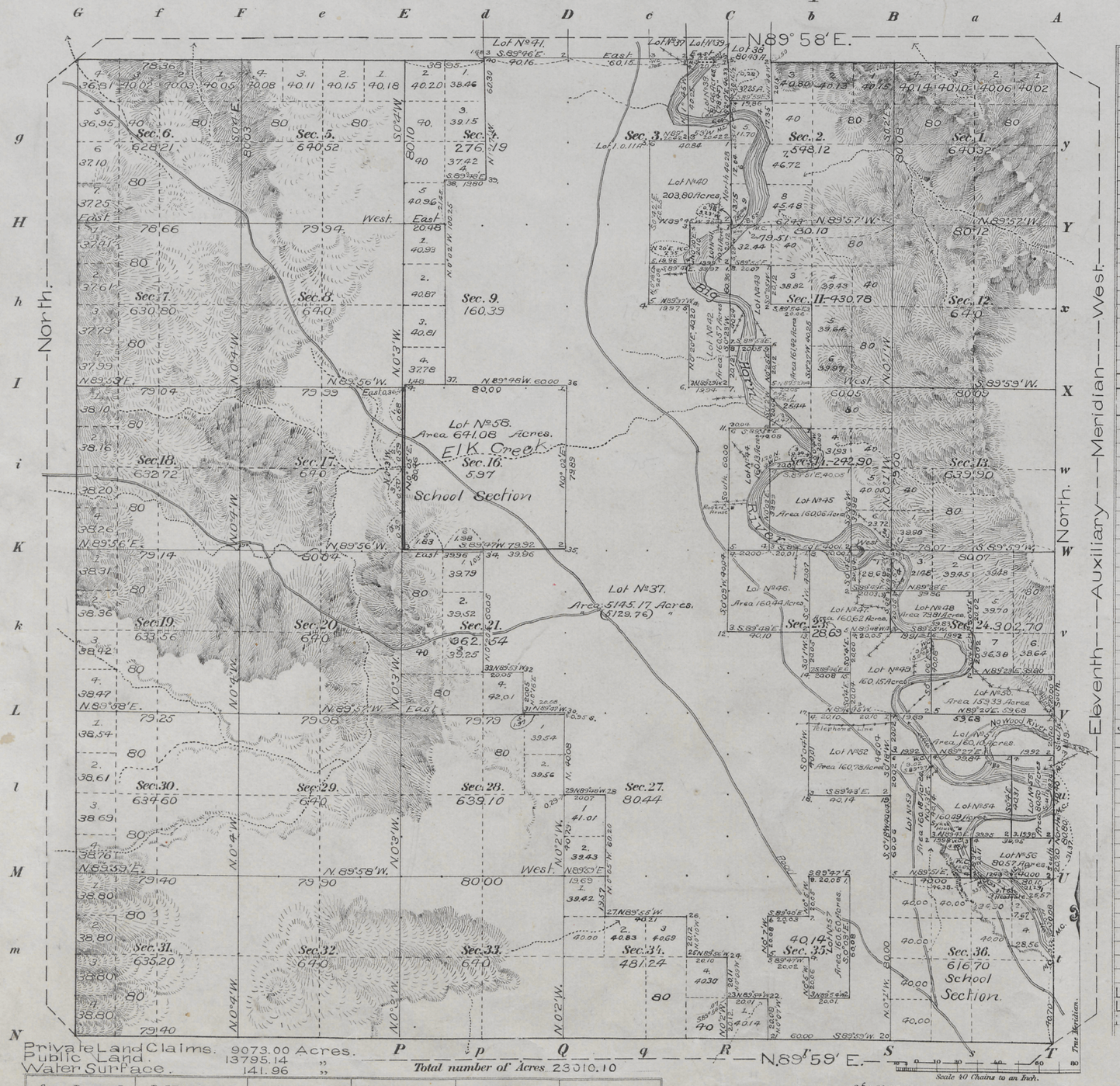

Meanders of								
Posts	Courses	Ch.s Lk.s	Posts	Courses	Ch.s Lk.s	Posts	Courses	Ch.s Lk.s

Private.	Land.	Claims.
	Area.	
No.	Total.	in Township.
37.	5145.17	5129.76 Acres.
38.	80.43	37.25 "
39.	81.46	78.45 "
40.	203.80	203.80 "
41.	40.21	40.21 "
42.	160.57	160.57 "
43.	161.42	161.42 "
44.	160.13	160.13 "
45.	160.06	160.06 "
46.	160.44	160.44 "
47.	160.62	160.62 "
48.	79.81	79.81 "
49.	160.15	160.15 "
50.	159.33	159.33 "
51.	160.10	160.10 "
52.	160.78	160.78 "
53.	160.18	160.18 "
54.	160.49	160.49 "
55.	80.50	80.50 "
56.	80.57	80.57 "
57.	160.60	160.60 "
58.	641.08	641.08 "
Sec. 36.	616.70	616.70 "
Total.		9073.00 Acres.

Latitude 44°15'N.
Longitude 107°58'W.

Private Land Claims. 9073.00 Acres.
Public Land. 13795.14 "
Water Surface. 141.96 "
Total number of Acres 23010.10

Surveys Designated	By Whom Surveyed	Date of Contract	Amount of Surveys M.	Ch.s	Lk.s	When Surveyed
Resurvey Township lines	Edw. F. Stahle	No. 293 June 29, 1903	23	77	76	July 3-Sept. 2, 1903.
Resurvey Subdivisions	" " "	" " "	45	18	31	Sept. 17-23, "
Meanders	" " "	" " "	19	48	65	" 24-26, "
Private Land Claims.			98	56	63	" 3-16 "
Connections				57	91	" 17-23, "

The above Map of resurvey of Township No. 50 North, of Range No. 93 West of the 6th Principal Meridian, Wyoming, is strictly conformable to the field notes of the resurvey thereof on file in this Office, which have been examined and approved.

Surveyor General's Office,
Cheyenne, Wyo., January 17, 1905.

Alpheus P. Hanson
Sur. Gen.

J.H.H. Computer.
F.A.O. Topog. & Lettering

THE NORRIS PETERS CO., LITHO., WASHINGTON, D. C.

HBR

2123-A

Triplicate plat forwarded Apr. 11, 1905.
Survey accepted by the Hon. Commissioner in his letter "E", dated Apr. 4, 1905.

50 - 93

Click Here for Field Notes

(26)

82

3599

TOWNSHIP No. 50 NORTH. RANGE No. 93 WEST of the 6TH Principal MERIDIAN.

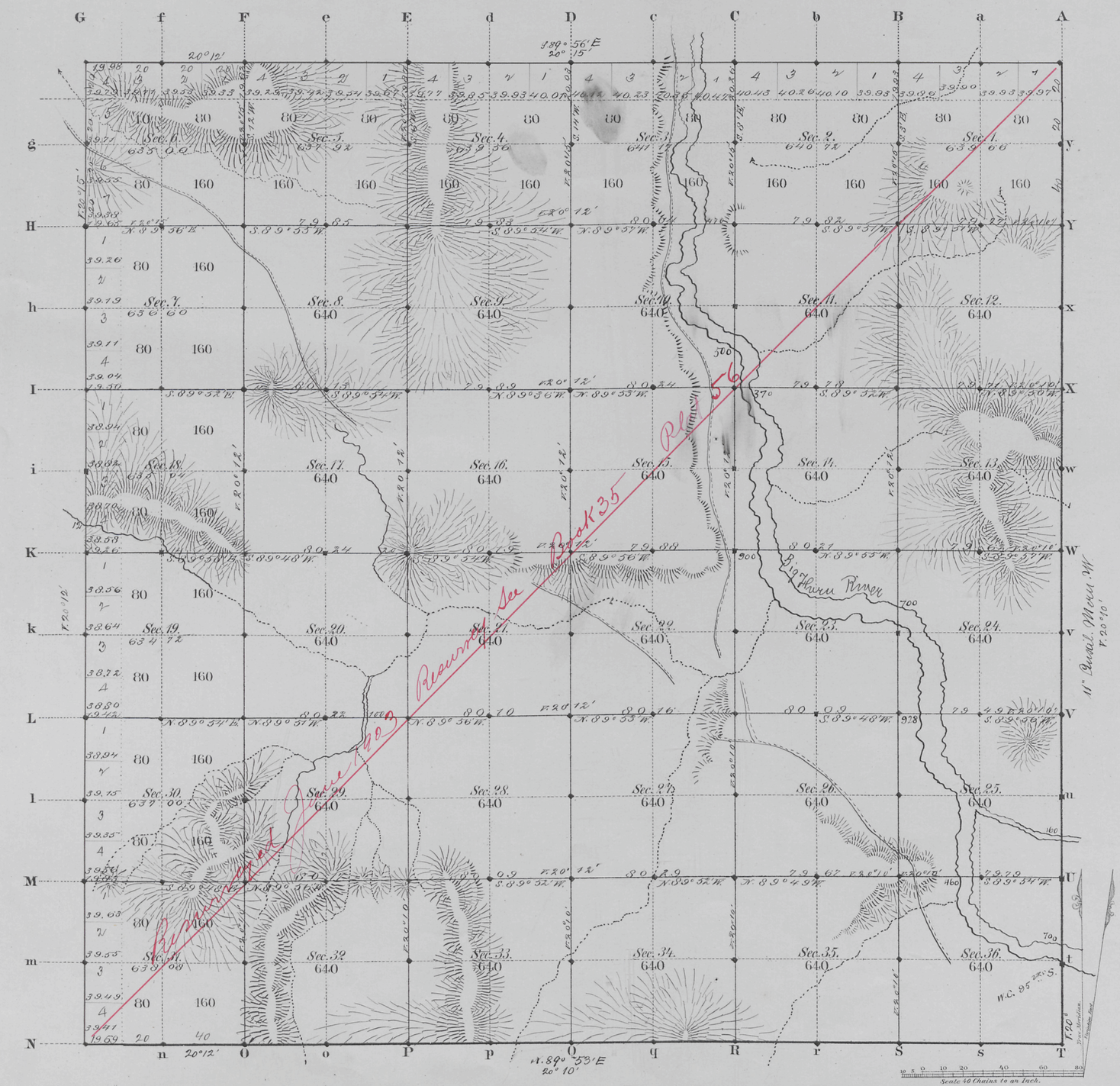

Total number of Acres. 23,015.47

Surveys Designated	By Whom Surveyed	Date of Contract	Amount of Surveys Mls	Chs	Lks	When Surveyed	Magnetic Declination
9th N. Township lines	E. A. La Peire	June 5, 1882	11	79	67	June 19, 20, 1883	20° 12' East
Subdivisions	" "	" "	59	76	64	Aug. 14-21, 1883	20° 12' " "
Connections							
11th Auxil. M.W.	" "	" "	6	00	00	July 5, 1882	
W. Townsh. L.	Chas. A. Honey	June 20, 1882	6	00	00	Aug. 26, 1882	

The above Map of Township No. 50 North Range No. 93 West of the Sixth Principal Meridian Wyoming Territory is strictly conformable to the field notes of the survey thereof on file in this Office, which have been examined and approved

Surveyor General's Office,
Cheyenne Wyoming
March 20th 1884

Edw. C. Bagg
Sur. Genl.

A. Gast & Co., St. Louis Mo.

2123

Carc
50-93

35

Indexed

Click Here for Field Notes

54

4843

RESURVEY

TOWNSHIP EXTERIORS.

Scale: 1 in. ≈ 160 Chains.

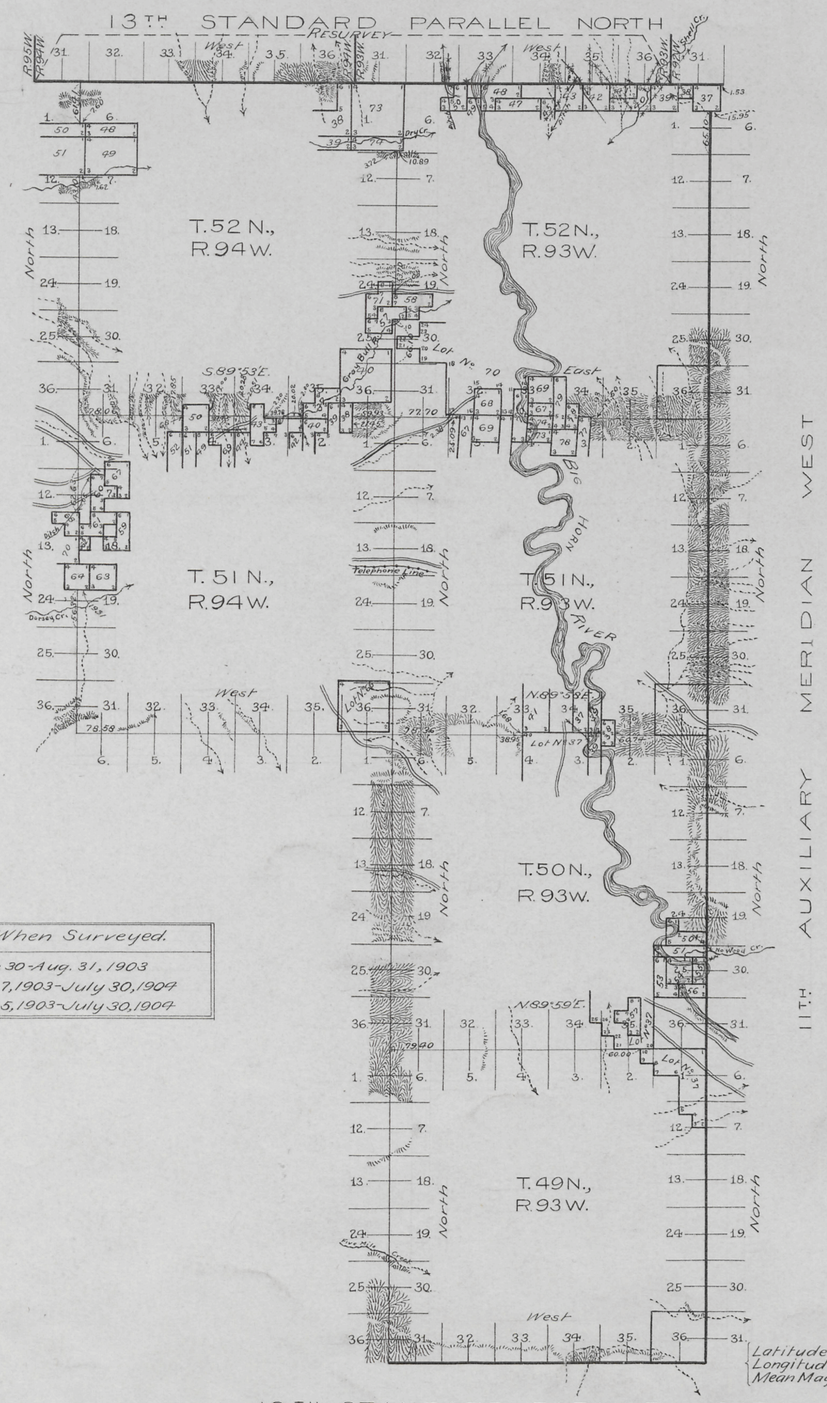

Table of Mileage.

Surveys Designated	Amount Mls.	Chs.	Lks.	When Surveyed.
Standard Lines Resurveyed	91	65	10	June 30-Aug. 31, 1903
Township " "	65	20	68	July 7, 1903-July 30, 1904
Connections	2	4	37	July 5, 1903-July 30, 1904

This Plat
of the
Resurvey of
The 12th Standard Parallel North through R. 93 W.; the 13th Standard Parallel North through Rgs. 93 & 94 W.; the 11th Auxiliary Meridian West through Tps. 49, 50, 51 & 52 N.; the West & North boundaries of T. 49 N., R. 93 W.; the West and North boundaries of T. 50 N., R. 93 W.; the West & North boundaries of T. 51 N., R. 93 W.; the West boundary of T. 52 N., R. 93 W.; the South, West & North boundaries of T. 51 N., R. 94 W.; & the West boundary of T. 52 N., R. 94 W. of the 6th Principal Meridian, Wyoming, is strictly conformable to the field notes of the survey thereof by Edward F. Stahle, U.S.D.S. under his Contract No. 293, dated June 29, 1903, which have been examined, approved & filed in this office.

U.S. Surv. Gen'l's Office, Cheyenne, Wyoming, January 17, 1905.

Nathaniel P. Hanson
U.S. Surv. Gen'l.

2895

F.H.A.

J.H.H.

Triplicate plat forwarded Apr. 11, 1905.
Survey accepted by the Hon Commissioner in his letter "E", dated Apr. 4, 1905.

(26)

Indexed

3617

Click Here for Field Notes

87

EXTERIOR LINES.

Scale 3 miles to 1 inch. Magnetic Var. E.

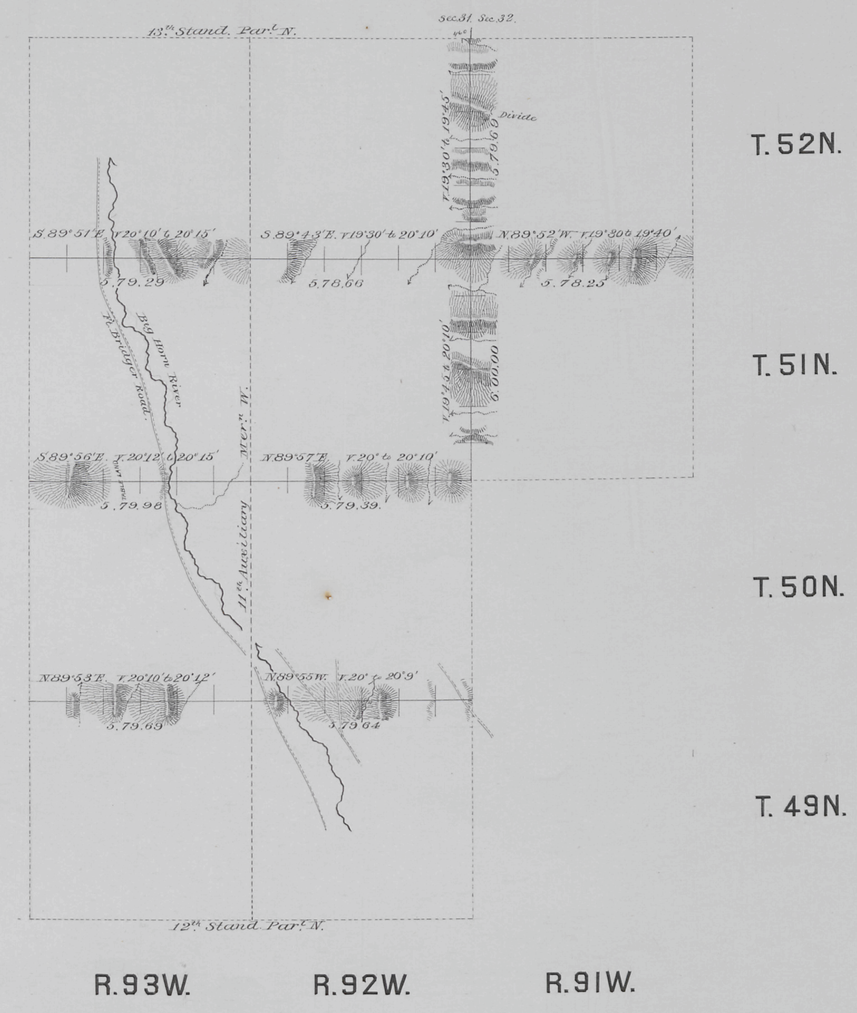

Surveys Designated	By Whom Surveyed.	Date of Contract.	Amount of Surveys.			When Surveyed.
			mls	chs	lks	
Exterior lines	E. A. La Poire	June 5th 1882	53	74	59	June 18-27, 1883
Connections	" " "	" " "		4	60	" " " "

I hereby certify that the above diagram of the Exterior lines of Tps 51 & 52 N., R. 91 W., and Tps 49, 50, 51 & 52 N., R's 92 & 93 W. of the 6th P.M. Wyoming Territory, is strictly conformable to the field notes of the survey thereof on file in this Office, which have been examined and approved.

Surveyor General's Office,
Cheyenne Wyoming March 20th 1884

Edw. C. David Sur.r Gen.l

2127

Click Here for Field Notes
Retracement Notes, All or Part

(26) Indexed

86

3616

11TH AUXILIARY MERIDIAN WEST.

In Townships 49 to 52 North inclusive, between Ranges 92 & 93 West of the 6th Principal Meridian, Wyo. Ter.

Magnetic Variation East. Scale 3 miles to one inch.

July 4, 82 July 5, 82 July 6, 82 July 8, 82



Surveys Designated	By Whom Surveyed	Date of Contract	Amount of Surveys Mls	Chs	Lks	When Surveyed
11th Auxiliary M.W.	E.A. LaPeire	June 5th 1882	24	00	00	July 4-8 1882

I hereby Certify that the above diagram of the 11th Auxiliary Meridian West, in Townships 49 to 52 North inclusive, between Ranges 92 & 93 West of the 6th Principal Meridian Wyoming Territory, is strictly conformable to the field notes of the survey thereof on file in this Office which have been examined and approved

Surveyor General's Office
Cheyenne Wyoming
March 20th 1884

Edw. C. David Sur.l Gen.l

2120