38

19

2737

Supplemental Plat No 1

Resurvey Part of Township No 50 North, Range No 97 West of the Sixth Principal Meridian, Wyoming

Scale: 20 chains to 1 inch

Secs. 9, 10, 15, 16, 25 and 36.

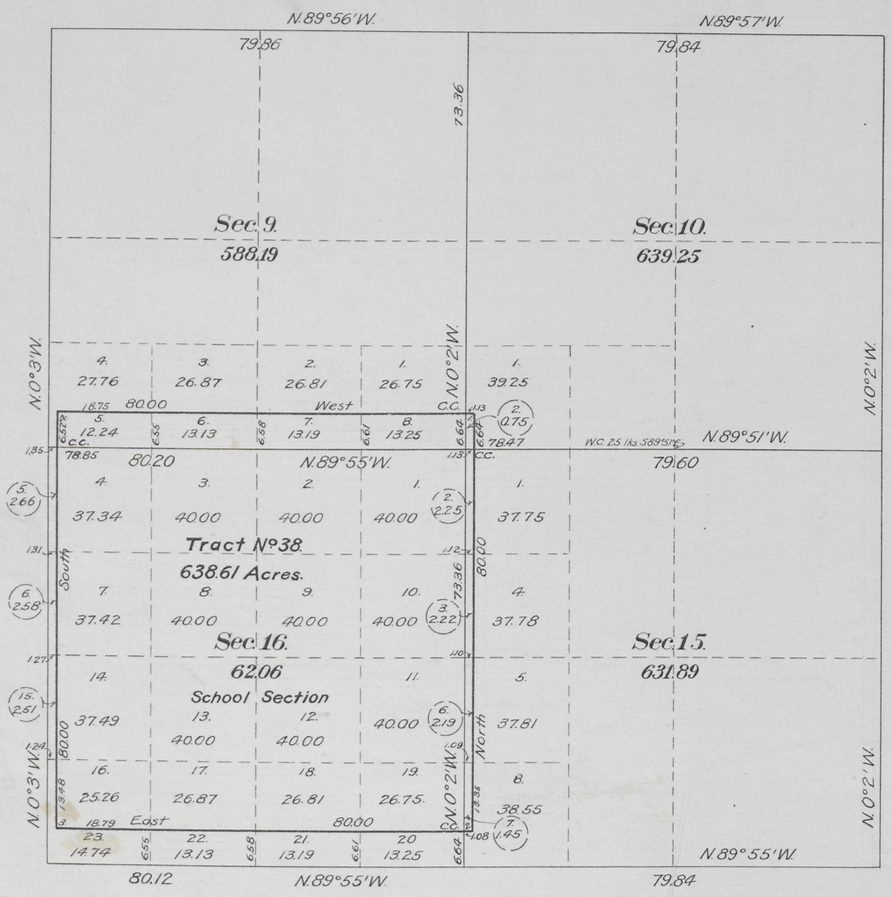

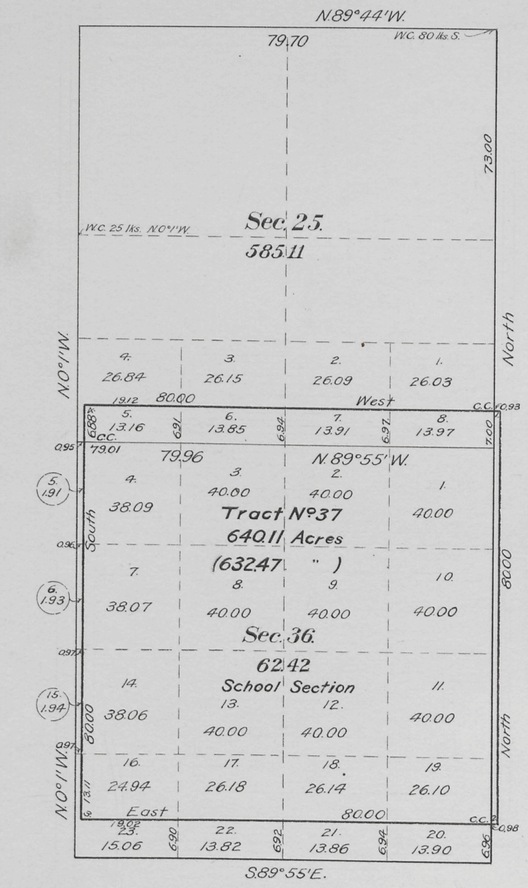

This Supplemental Plat of the Resurvey of Part of Township No 50 North, Range No 97 West of the Sixth Principal Meridian, Wyoming, is strictly conformable to the field notes of the resurvey thereof on file in this office, which have been examined and approved.
Surveyor General's Office,
Cheyenne Wyoming,
October 1, 1908.

N. Phem. Robinson
Surveyor General

Resurveys
Richard E. Bandy D.S.
Contract No 312, June 1, 1906.
Contract No 322, February 28, 1907.

C.Y.H. computer
A. Lederer

Resurvey accepted by the Hon. Commissioner in his letter "E" Feby. 10., 1909. Triplicate plat forwarded to Lander Land Office March 16, 1909.

1841B

50-97

38

Click Here for Field Notes

Accession no. 2736

Orig. 18

(4-675a)

Resurvey Township Nº 50 North, Range Nº 97 West of the Sixth Principal Meridian, Wyoming.

See Suppl Plat Nº 1

Meanders of

Posts	Courses	Ch.s Lks	Posts	Courses	Ch.s Lks	Posts	Courses	Ch.s Lks

Coal Land
Sec. 19
" 30

Latitude 44°15'N.
Longitude 108°27'W
Mag. Decl. 17°33'E.

Surveys Designated	By Whom Surveyed	Date of Contract Nº	Amount of Surveys M.	Ch.s	Lks	When Surveyed
Resurvey N.W. & S. Township lines	Richard E. Bandy	312, June 1, 1906.	17	77	39	Sept. 9-Oct 7, 1906.
Resurvey Subdivisions	" " "	" " "	59	73	97	Oct. 7-Nov. 1-1906.
Segregated Tracts	" " "	322 Feb. 28 1907.	16	00	00	April 17-20, 1907.
Connections	" " "	312, June 1 1906.		22	25	Oct. 7-22, 1906
E. Township line	Brunt & Bandy	303, May 27 1905.	6	00	00	July 30-31, 1905.

Resurvey of

The above Map of Township Nº 50 North of Range Nº 97 West of the Sixth Principal Meridian, Wyoming, is strictly conformable to the field notes of the survey thereof on file in this Office, which have been examined and approved.

Surveyor Generals Office
Cheyenne, Wyoming, Oct 1, 1908.

Surv. Gen.

THE NORRIS PETERS CO. LITHO. WASHINGTON, D. C.

Resurvey accepted by the Hon. Commissioner in his letter 'E' Feby 10, 1909. Triplicate plat forwarded L. L.O. March 16, 1909.

50-97

1841 A

(24)

Click Here for Field Notes

2735

TOWNSHIP Nº 50 NORTH. RANGE Nº 97 WEST of the 6TH Principal MERIDIAN.

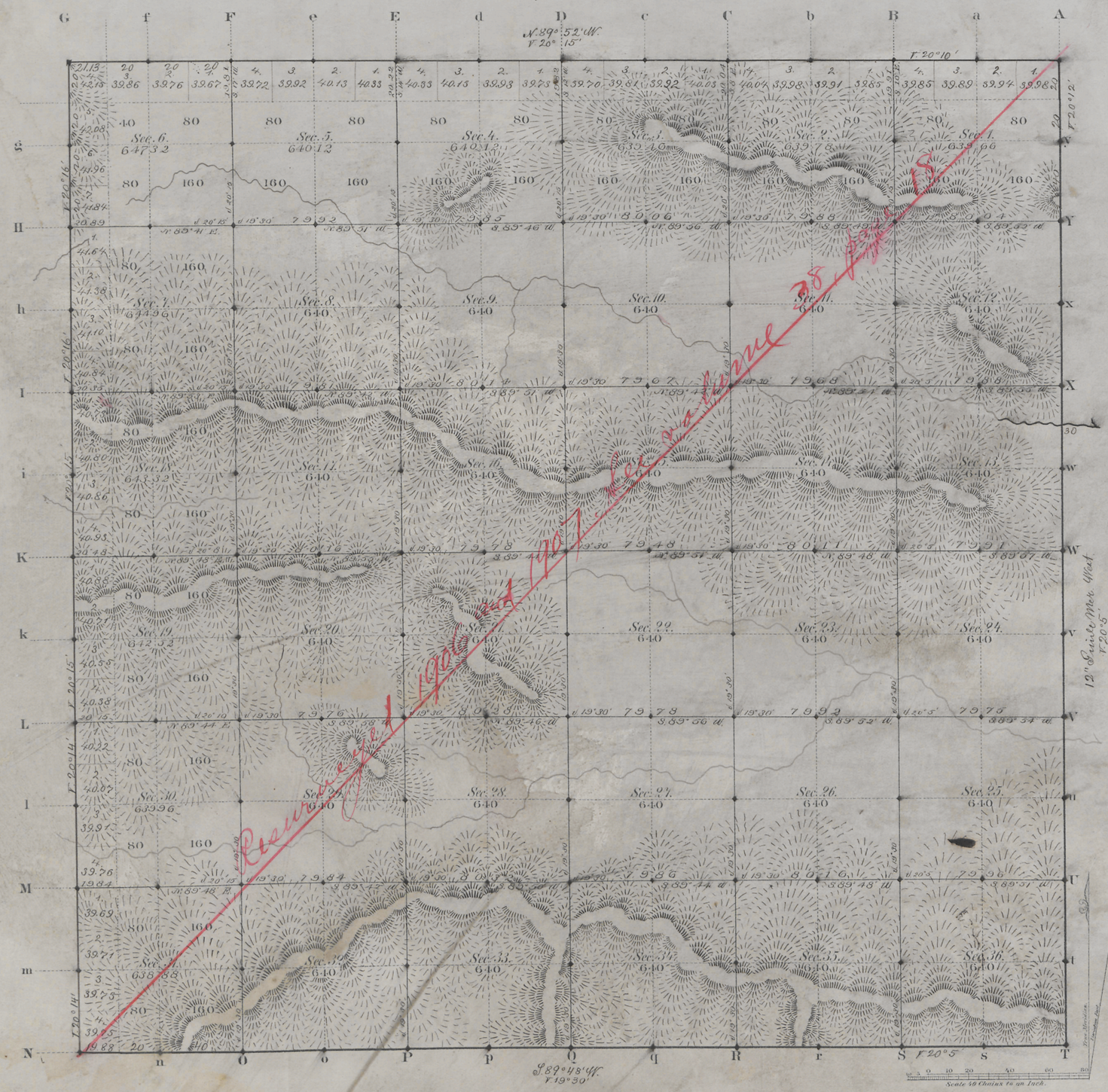

Total number of Acres. 23056.10

Surveys Designated	By Whom Surveyed	Date of Contract	Amount of Surveys Mls	Chs	Lks	When Surveyed	Magnetic Declination
S.W. & N. Township lines	R. H. Woods	July 6, 1882	18	01	01	Mch. 16 & 17, 1883	20° 5' East
Subdivisions	" " "	" " "	59	73	51	May 18-25, 1883	19° 40' "
Connections							
12th Guide M. W.	Chas. A. Harvey	January 12, 1882	6	00	00	May 27, 1882	

The above Map of Township Nº 50 North Range Nº 97 West of the Sixth Principal Meridian Wyoming Territory is strictly conformable to the field notes of the survey thereof on file in this Office, which have been examined and approved

Surveyor Generals Office,
Cheyenne Wyoming
December 5th 1883

Edw. C. Davis
Surv. Genl

1841

A. Gast & Co., St. Louis Mo.

Canc
50-97

2922

Click Here for Field Notes

38 Indexes

1817

TOWNSHIP EXTERIORS

Scale: 1 inch to 160 Chains

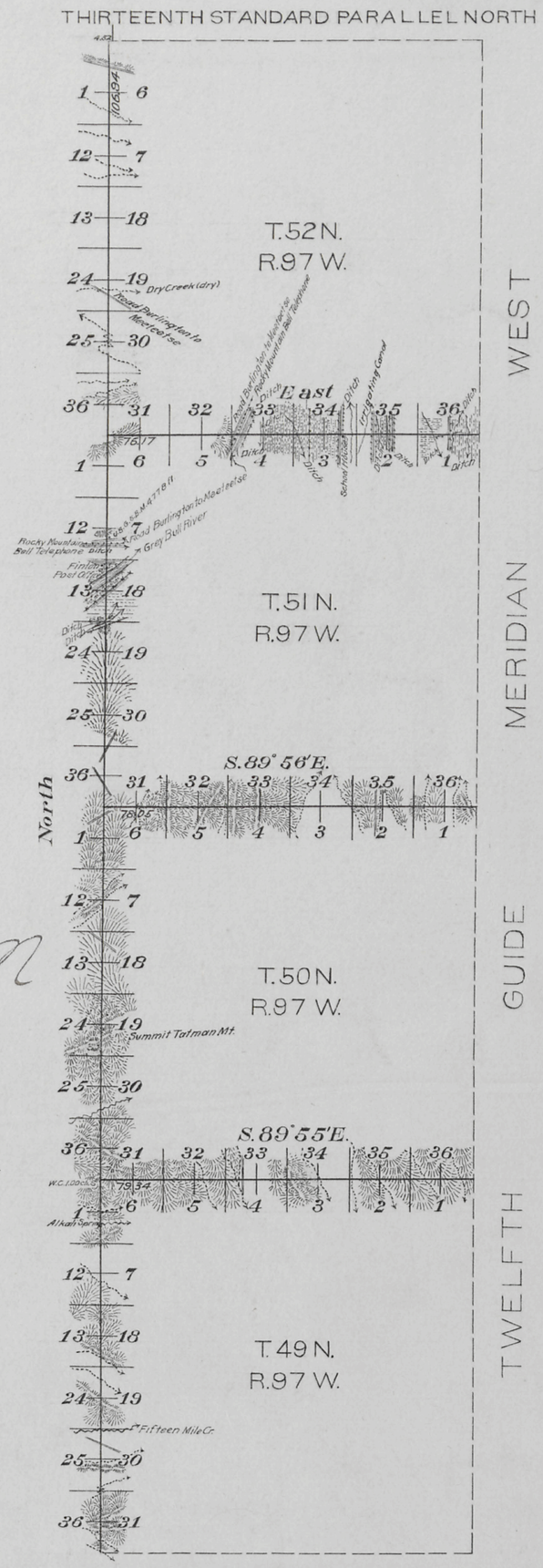

This Plat
of the
Resurvey
of
The North and West Boundaries of Townships 49 50 and 51 North, Range 97 West,
The West Boundary of Township 52 North, Range 97 West of the
Sixth Principal Meridian
Wyoming
is strictly conformable to the field notes of the resurvey thereof by
Richard E. Bandy, U.S.D.S.
under his
Contract No. 312
dated June 1, 1906
which have been examined, approved and filed in this office.
U.S. Surv. Gen'l's Office,
Cheyenne, Wyoming,
October 1, 1908.

Alphen. P. Tatman
U.S. Surv. Gen'l.

Surveys Designated	Amount			When Surveyed
	Mls.	Chs.	Lks.	
Township Lines	42	20	50	September 7-November 25, 1906
Connections	4	62	94	" " "

A.M.T.

Resurvey accepted by the Asst. Commissioner of the G. L. O. in his letter "E" Feby 10, 1909.

36
Indexed

Click Here for Field Notes

accession no 4850

51

RESURVEY

TWELFTH GUIDE MERIDIAN WEST.

Thirteenth Standard Parallel North.

Scale: 1 inch = 40 Chains.



This Plat
of the Resurvey of the
Twelfth Guide Meridian West through Tps 49, 50, 51 and 52 North, between Ranges 96 and 97 West of the Sixth Principal Meridian, Wyoming, is strictly conformable to the Field notes of the resurvey thereof by
Arthur H. Brunt and Richard E. Bandy, U.S.D.S.
under their Contract No 303, dated May 27, 1905,
which have been examined, approved and filed in this office.

U.S. Surv. Gen'ls Office,
Cheyenne, Wyoming.
October 4, 1906.

A. Johnson
U.S. Surv. Gen'l.

Table of Mileage.

Surveys Designated	Amount. Mls.	Chs.	lks.	When Surveyed.
Resurvey 12th Guide Mer. W.	24	25	16	July 28 - Aug. 3. 1906.
Connections	00	9	88	" " " " "

Latitude 48° 10' N.
Longitude 108° 26' 30" W.
Mag. Decl. 18° 15' E.

Twelfth Standard Parallel North

C.W.S. Lettering.
A.L.A. Topography.

C.M.S.

2902

Survey accepted by the assistant Commissioner in his letter "E" Mch 17. 1907.

(23)
Indexed

2700

Click Here for Field Notes

Retracement Notes, All or Part

100

EXTERIOR LINES.

Scale 3 miles to 1 inch. Mag. Var. East.

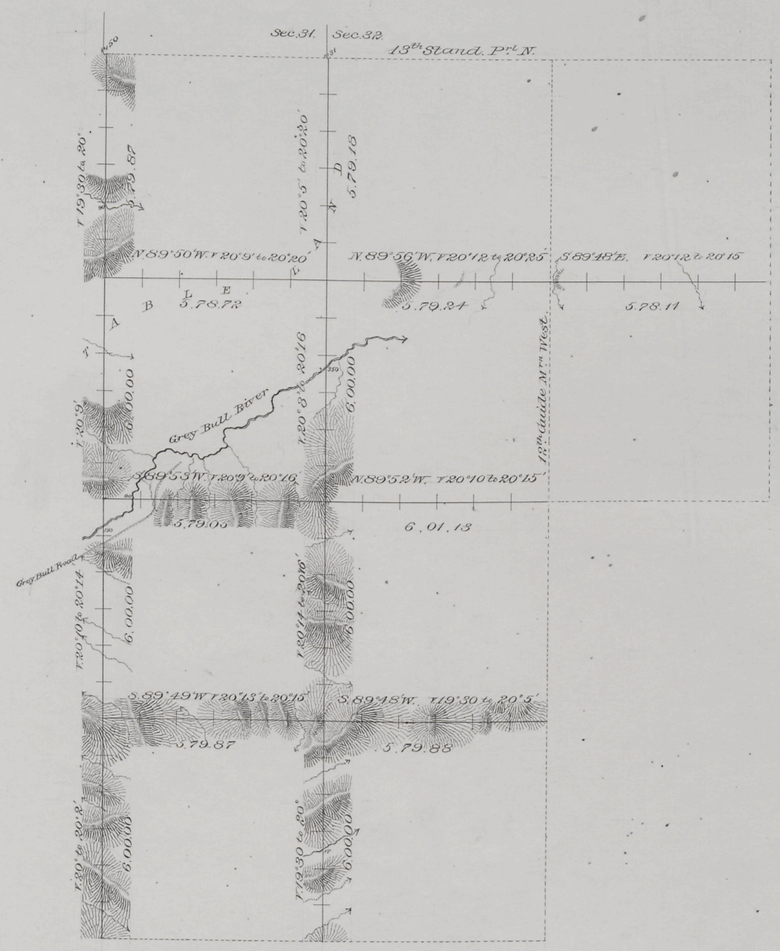

T. 52 N.

T. 51 N.

T. 50 N.

T. 49 N.

R. 98 W. R. 97 W. R. 96 W.

Surveys Designated.	By Whom Surveyed.	Date of Contract.	Amount of Surveys			When Surveyed.
			Miles.	Chs.	Lks.	
Exterior lines	R. H. Woods	July 6th 1882	29	75	05	March 12-26 1883
Connections	" " "	" " "		24	81	" " "

I hereby certify that the above diagram of the Exterior lines of Townships 51 & 52 North, Range 96 West, and Townships 49, 50, 51 & 52 North, Ranges 97 & 98 West of the 6th Principal Meridian Wyoming Territory, is strictly conformable to the field notes of the survey thereof on file in this Office, which have been examined and approved.

Surveyor General's Office,
Cheyenne Wyoming December 5th 1883 } Edw. C. Davis Surv. Genl.

1835

Click Here for Field Notes
Retracement Notes, All or Part

(22) Indexed

2367

52

12TH GUIDE MERIDIAN WEST.

In townships 45 to 52 North inclusive, between Ranges 96 & 97 West of the 6th Principal Meridian Wyo. Ter.
Magnetic Variation East. Scale 3 miles to one inch.



Surveys Designated	By Whom Surveyed	Date of Contract	Amount of Surveys Mls	Chs	Lks	When Surveyed
12th Guide Mer. W.	Charles A Honey	Jan. 12th 1882	48	00	00	May 16–30, 1882
Connections	" "	" " "		09	54	May 16th "

I hereby Certify that the above diagram of the 12th Guide Meridian West, in Townships 45 to 52 North, inclusive, between Ranges 96 & 97 West of the 6th Principal Meridian, Wyoming Territory, is strictly conformable to the field notes of the survey thereof on file in this Office, which have been examined and approved.

Surveyor General's Office
Cheyenne Wyoming
Sept. 8th 1883

Edw. C. David
Sur. Genl.

1687