ORIGINAL

TOWNSHIP 51 NORTH, RANGE 88 WEST, OF THE SIXTH PRINCIPAL MERIDIAN, WYOMING.

AMENDED PROTRACTION DIAGRAM UNIT IF
(UNSURVEYED)

National Forest Boundary
Previously Surveyed Lines
Protracted Lines
Reliable Protracted Lines
R & T Random and True

National Forest Boundary boundary shown is the latest data available from U.S. Forest Service Geometronics Service Center.



Scale in Chains

This amended protraction diagram is prepared in accordance with Instruction Memorandum No. 93-353, dated September 16, 1993, titled "Revised Procedure for Developing Protraction and Amended Protraction Diagrams."

NAD 1983

Point ID	Latitude	Longitude
500200	44°21'20.9981"	107°25'33.0510"
500300	44°22'13.1232"	107°25'33.0696"
500400	44°23'05.2481"	107°25'33.0883"
500500	44°23'57.3728"	107°25'33.1070"
500600	44°24'49.4975"	107°25'33.1257"
500700	44°25'41.3249"	107°25'33.1443"
600200	44°21'20.9991"	107°24'20.4005"
600300	44°22'13.1242"	107°24'20.4013"
600400	44°23'05.2491"	107°24'20.4020"
600500	44°23'57.3739"	107°24'20.4027"
600600	44°24'49.4986"	107°24'20.4035"
600700	44°25'41.3261"	107°24'20.4042"

Latitudes and Longitudes are computed such that they portray standard sections for an elevation of 6000 ft. for this township.

The actual area of protracted blocks (PB) shown on this diagram may vary due to the reliability of the survey information used to determine the positions of the existing boundaries. A PB cannot be divided without further survey which may include establishment of monuments on reliably protracted lines.

This diagram does not constitute an official survey, but establishes the plan of survey, and may be used for leasing and administrative purposes only.

Unless otherwise shown, each unsurveyed section contains 640 acres.

UNITED STATES DEPARTMENT OF THE INTERIOR
BUREAU OF LAND MANAGEMENT

Cheyenne, Wyoming August 24, 1995

This diagram represents the official protraction of the rectangular system of surveys and is hereby approved.

For the Director

John P. Lee

Chief Cadastral Surveyor for Wyoming

MEW

AMENDED DIAGRAM IF - T. 51 N., R. 88 W.

Attention: Not an Official Survey

ORIGINAL

TOWNSHIPS 51 and 52 NORTH, RANGE 88 WEST, OF THE SIXTH PRINCIPAL MERIDIAN, WYOMING.

AMENDED PROTRACTION DIAGRAM UNIT IF
(UNSURVEYED)

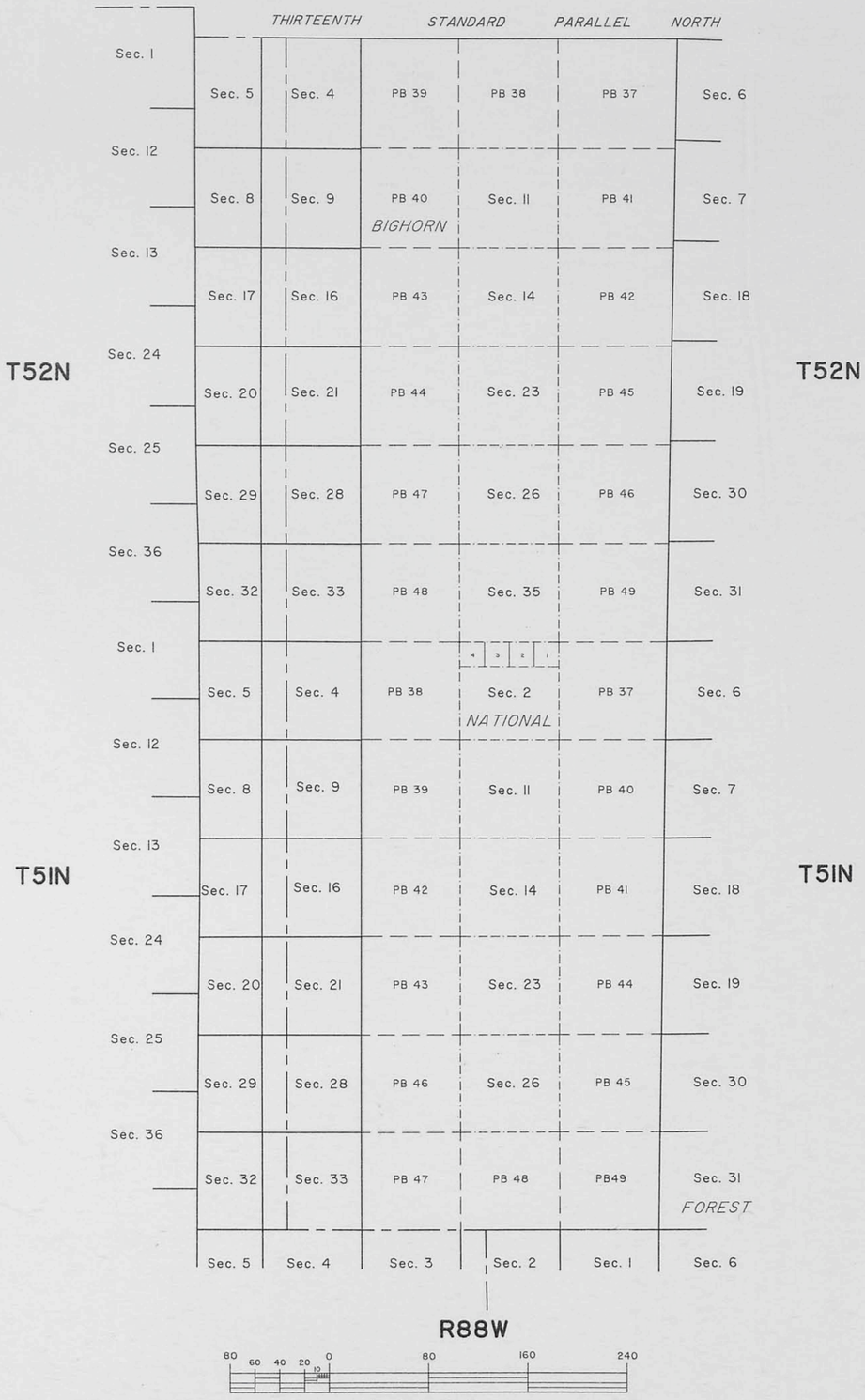

TOWNSHIP INDEX

T. 51 N.	R. 88 W.	Sheet 2
T. 52 N.	R. 88 W.	Sheet 3

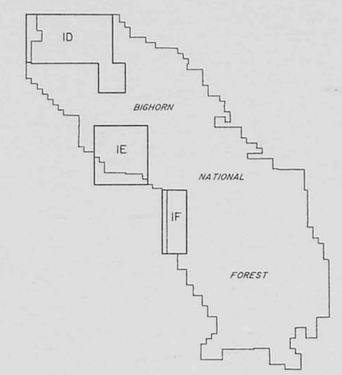

Location Map of Protraction Diagrams

National Forest Boundary
Previously Surveyed Lines
Protracted Lines
Reliable Protracted Lines
R & T Random and True

National Forest Boundary boundary shown is the latest data available from U.S. Forest Service Geometronics Service Center.

80 60 40 20 10 0 80 160 240
Scale in Chains

UNITED STATES DEPARTEMENT OF THE INTERIOR
BUREAU OF LAND MANAGEMENT

Cheyenne, Wyoming August 24, 1995

This diagram represents the official protraction index and is hereby approved.

For the Director

John P. Lee

Chief Cadastral Surveyor for Wyoming

MEW

AMENDED PROTRACTION DIAGRAM INDEX - UNIT IF

Attention: Not an Official Survey

3639 (4-675b) ORIGINAL

INDEPENDENT RESURVEY OF A PORTION OF
TOWNSHIP Nº 51 NORTH RANGE Nº 88 WEST OF THE SIXTH PRINCIPAL MERIDIAN WYOMING

Click Here for Field Notes

Click Here for Exterior Notes

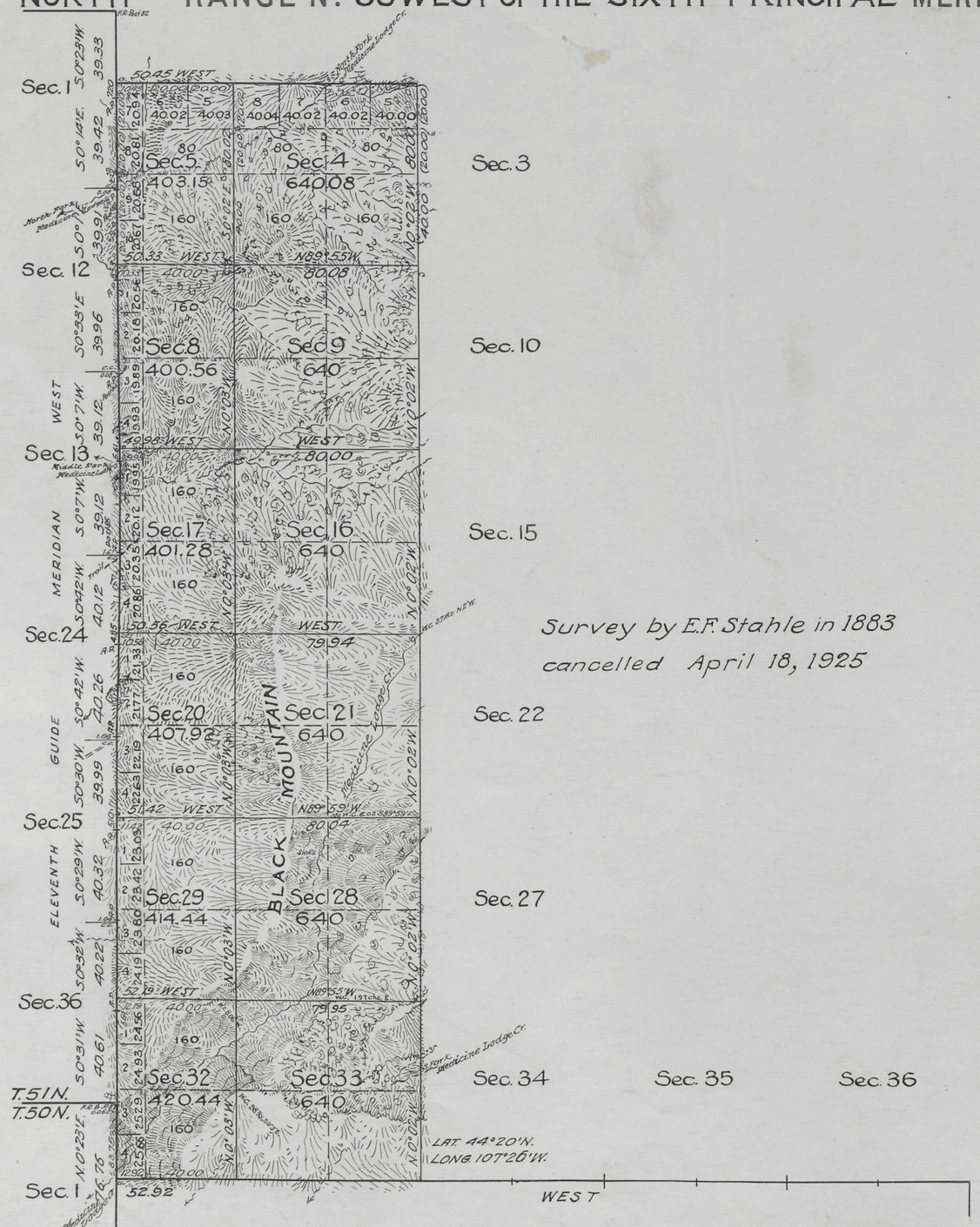

Mean Magnetic Declination,

Scale: 40 Chains to an Inch.

Area Surveyed, 6287.87 Acres.

LINES DESIGNATED	BY WHOM SURVEYED	GROUP. Nº	DATE	MILEAGE MLS.	CHS.	WHEN SURVEYED BEGUN	COMPLETED
Exterior	Kenneth W. Bond	67	Apr. 5, '23 & Mch. 14, '25	3	23.37	June 16, 1926	July 19, 1926
Subdivisional	"		March 14, 1925	18	54.48	June 28, 1926	July 19, 1926
Connections	"		"		27.63	July 12, 1926	July 19, 1926
Guide Meridian	Douglas & Lytle	39	March 7, 1917	6	00.00	July 29, 1917	Aug. 24, 1917

Office of U.S. Supervisor of Surveys
Denver, Colorado, March 23, 1927.
The above plat of Township No. 51 North Range No. 88 West of the Sixth Principal Meridian, Wyoming is strictly conformable to the field notes of the survey thereof which have been examined and approved.

Frank M. Johnson
U.S. Supervisor of Surveys.

DEPARTMENT OF THE INTERIOR
GENERAL LAND OFFICE
Washington, D.C., May 21, 1927.
The survey represented by this plat having been correctly executed in accordance with the requirements of law and the regulations of this office, is hereby accepted.

Fred C. Havell
Assistant Commissioner.

2139-A

Trans to Buffalo L.O. July 11, 1927.

51 - 88

ORIGINAL

TOWNSHIPS 51 and 52 NORTH, RANGE 88 WEST, OF THE SIXTH PRINCIPAL MERIDIAN, WYOMING.

AMENDED PROTRACTION DIAGRAM UNIT IF
(UNSURVEYED)

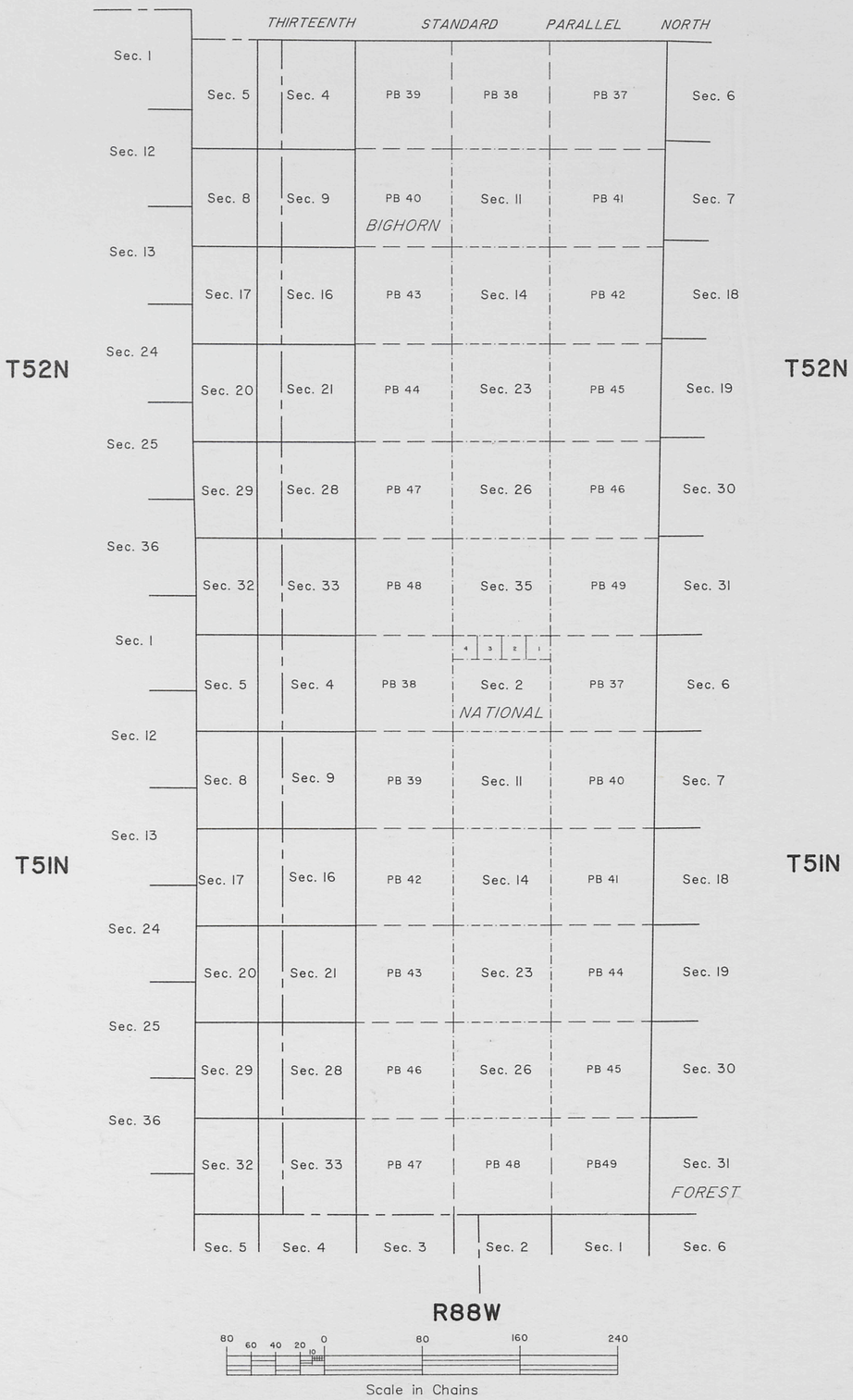

True Meridian

National Forest Boundary
Previously Surveyed Lines
Protracted Lines
Reliable Protracted Lines
R & T Random and True

National Forest Boundary boundary shown is the latest data available from U.S. Forest Service Geometronics Service Center.

TOWNSHIP INDEX

T. 51 N.	R. 88 W.	Sheet 2
T. 52 N.	R. 88 W.	Sheet 3

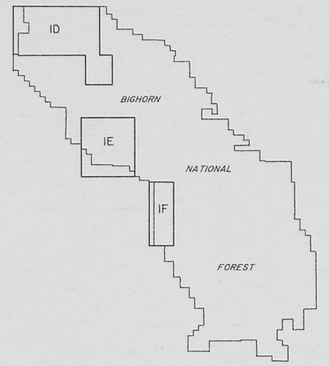

Location Map of Protraction Diagrams

UNITED STATES DEPARTEMENT OF THE INTERIOR
BUREAU OF LAND MANAGEMENT

Cheyenne, Wyoming August 24, 1995

This diagram represents the official protraction index and is hereby approved.

For the Director

John P. Lee

Chief Cadastral Surveyor for Wyoming

MEW

AMENDED PROTRACTION DIAGRAM INDEX - UNIT IF

(27) Cancelled by Letter "E" Apr. 18, 1925 9

Click Here for Field Notes

3638

TOWNSHIP No. 51 NORTH, RANGE No. 88 WEST of the 6TH Principal MERIDIAN.

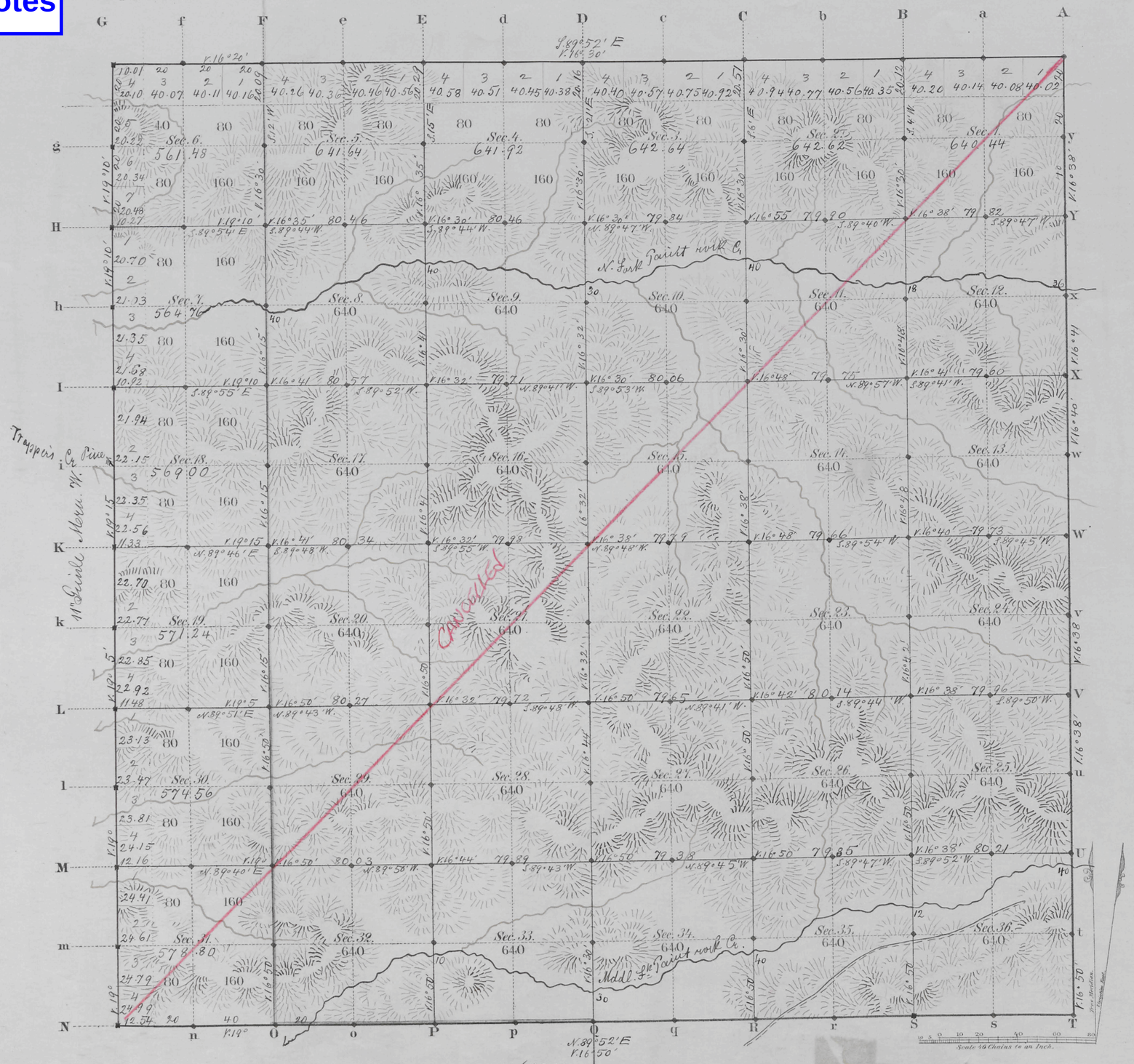

Total number of Acres. 22629.10

Surveys Designated	By Whom Surveyed	Date of Contract	Amount of Surveys Mls	Chs	Lks	When Surveyed	Magnetic Declination
S.E. N. Township lines	Ed. L. Stahle	Sept 21, 1880	17	62	55	Octob. 30, and Novb. 1, 1883	16° 42' East
Subdivisions	" "	" "	59	36	10	Novbr. 26-30, 1883	16° 48 " "
Connections							
11th Guide M.W.	W. J. Boland	June 5, 1882	6	00	00	Novb. 8, 1882	

The above Map of Township No. 51 North of Range No. 88 West of the Sixth Principal Meridian Wyoming Territory is strictly conformable to the field notes of the survey thereof on file in this Office, which have been examined and approved.

Surveyor General's Office,
Cheyenne Wyoming
March 26th 1884

Edw. C. Davis
Sur. Genl.

A. GAST & CO. ST. LOUIS & N.Y.

Status - Unsurveyed public lands of the United States.

2139

Case 51-88

44

98-A

4915

RECEIVED S. G. O.
AUG 11 1903
CHEYENNE, WYO.

THIS PLAT
of the Retracement of
The 12th. Standard Parallel North thro' Frac. Range 83 West
the East Boundary of Township 51 North " 89 "
" " " " " 52 " " " "
" " " " " 48 " " 84 "
Frac. " " " " 47 " " 86 "
the North " " " " " " 84 "
Frac. " " " " " " " 85 "
" " " " " 49 " " 83 "
" " " " " 50 " " " "
" " " " " 51 " " 84 "

and the Resurvey of
12th. Standard Parallel North thro' Ranges 85 and Frac. 87 West
13th. " " " " Frac. Range 84 West
the East Boundary of Township 48 North " 88 "
Frac. " " " " 47 " " " "
" " " " " " " " 86 "
the North " " " " " " " "
" " " " " " " " 87 "
Frac. " " " " " " " 85 "
" " " " " 49 " " 88 "
" " " " " 50 " " " "
" " " " " " " " 84 "
SIXTH PRINCIPAL MERIDIAN WYOMING
is strictly conformable to the field notes of the survey thereof which have been examined, approved, and filed in this office.

U.S. Geological Survey
Washington D.C.
MAY 12 1903

Director

NOTE
This plat is not intended to show the location or extent of any survey not made in connection with the survey of the boundary line of the Big Horn Forest Reserve.

Table of Mileage
Scale 160 chains to inch.

Surveys Designated	M.	Chs.	Lks.	When Surveyed.
Township Lines	74	39	44	1900 - 1901
Surveyed by W.H. Thorn				

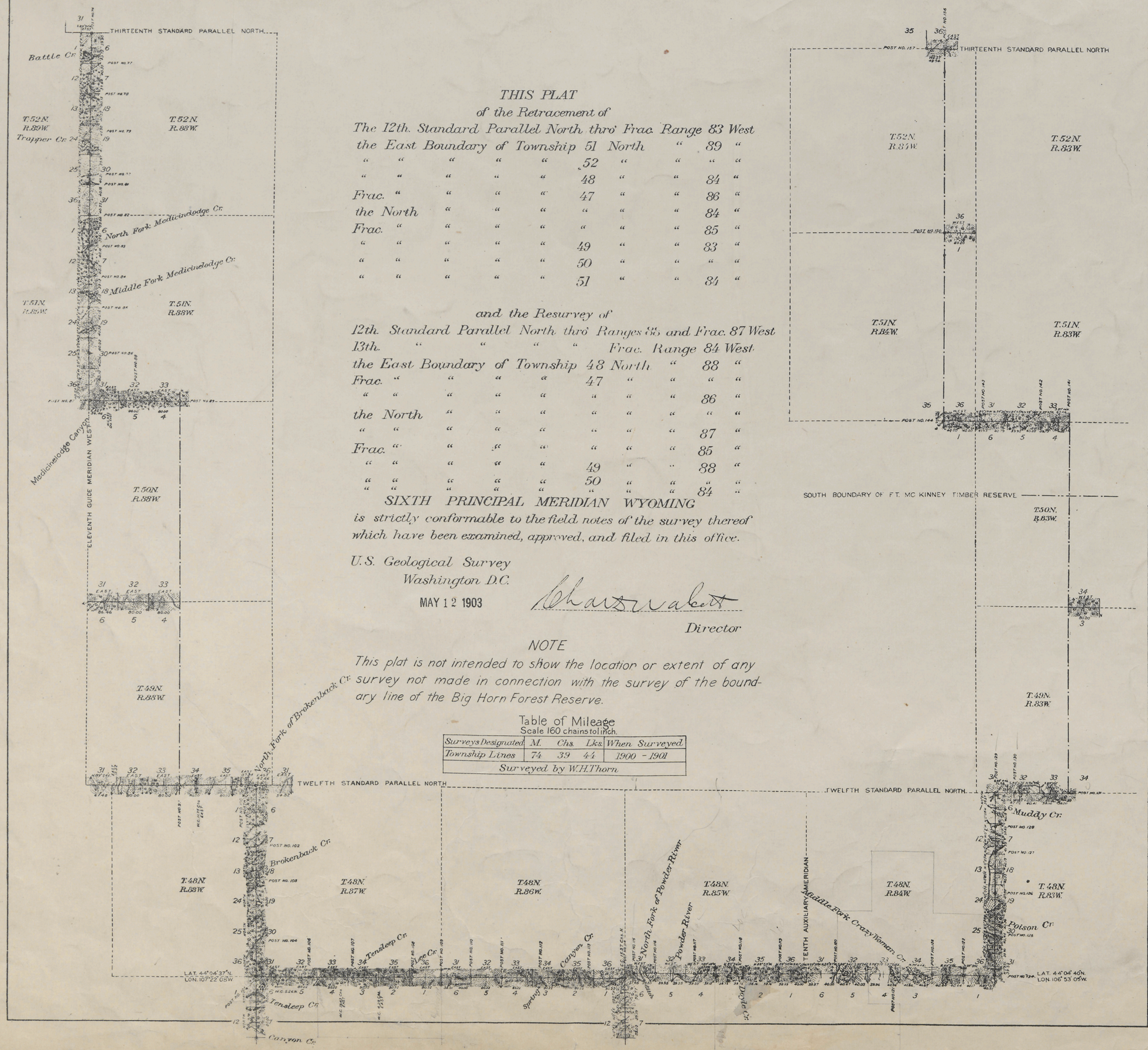

2953

Click Here for Field Notes

4914

RECEIVED S. G. O.
AUG 11 1903
CHEYENNE, WYO.

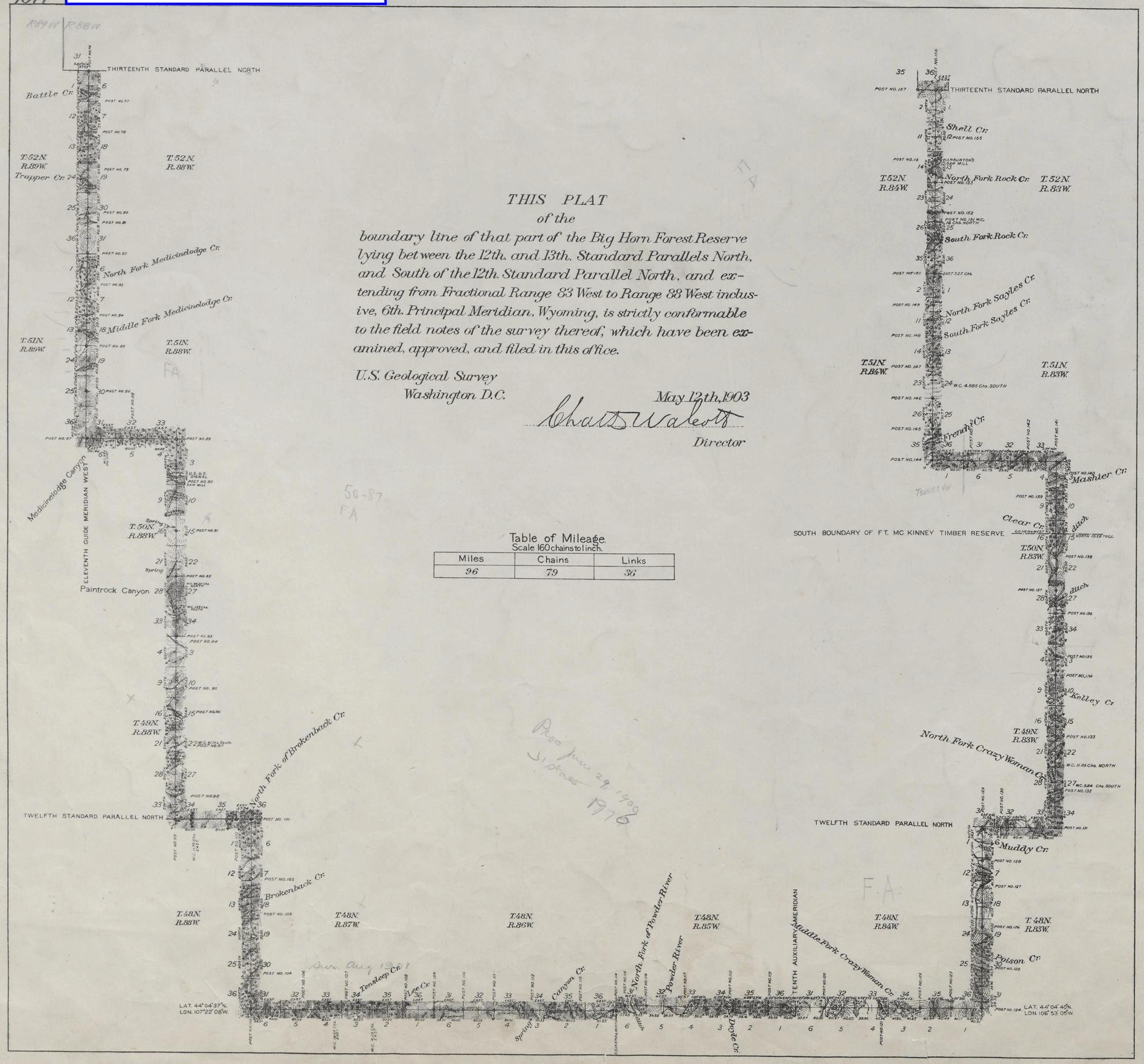

THIS PLAT
of the
boundary line of that part of the Big Horn Forest Reserve lying between the 12th. and 13th. Standard Parallels North, and South of the 12th. Standard Parallel North, and extending from Fractional Range 83 West to Range 88 West inclusive, 6th. Principal Meridian, Wyoming, is strictly conformable to the field notes of the survey thereof, which have been examined, approved, and filed in this office.

U.S. Geological Survey
Washington D.C.

May 12th, 1903

Charles Walcott
Director

Table of Mileage.
Scale 160 chains to inch.

Miles	Chains	Links
96	79	36

2952

(27)

accession no 3646

Click Here for Field Notes

13

EXTERIOR LINES

Magnetic Variation East. Scale 3 miles to 1 inch.

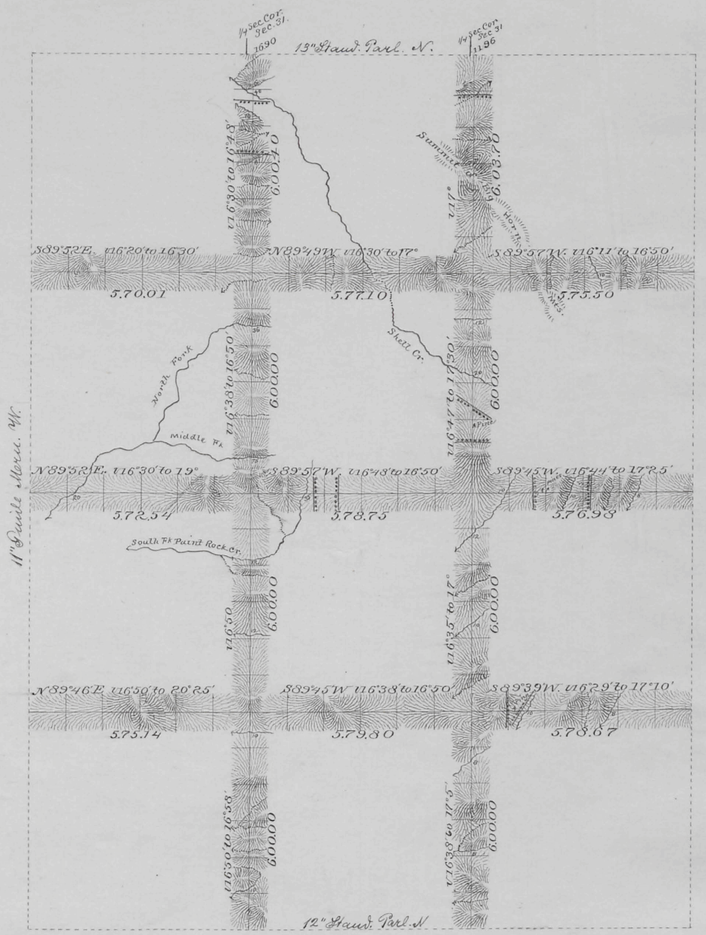

Surveys Designated	By Whom Surveyed	Date of Contract	Amount of Surveys Mls	Chs	Lks	When Surveyed
Exterior lines	Ed F Stahle	Sept. 21st 1880	101	48	59	Oct 19-Nov 1st 1883
Connections	" "	" " "		28	86	" " "

I hereby certify that the above diagram of the Exterior lines of Tp's 49, 50, 51 & 52 N. Ranges 86, 87 & 88 W. of the 6th P.M. Wyo. Ter. is strictly conformable to the field notes of the Survey thereof on file in this office which have been examined and approved

Surveyor General's Office
Cheyenne Wyoming
March 26th 1884

Edw. C. David
Surv. Genl.

2145

(24)

Indexed

2782

Click Here for Field Notes

11th GUIDE MERIDIAN WEST.

Along W. Boundaries of Tp's 49, 50, 51 & 52 N. R. 88 W. of the 6th P.M., Wyoming Territory.

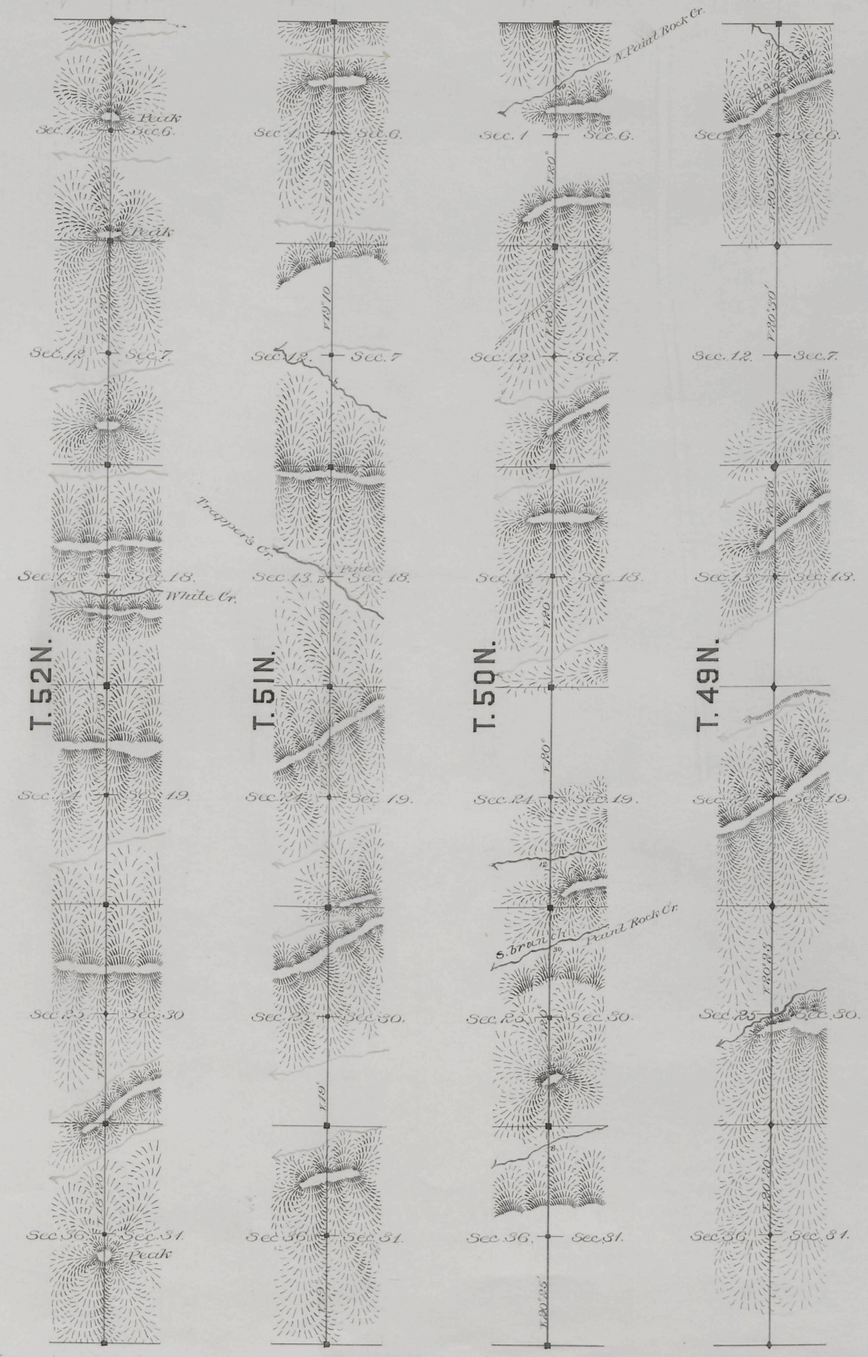

Surveys Designated	By Whom Surveyed	Date of Contract	Amount of Surveys			When Surveyed
			Mls	Chs	Lks	
11th Guide Mer. W.	W. J. Boland	June 5th 1882	24	0	0	Nov. 6-9 1882

I here by certify that the above diagram of the 11th Guide Meridian West along the West boundaries of Tps 49, 50, 51 & 52 N., R. 88 W. of the 6th Principal Meridian, Wyoming Territory, is strictly conformable to the field notes of the survey thereof on file in this Office, which have been examined and approved.

Surveyor General's Office,
Cheyenne Wyoming Decemb. 22nd 1883 } Edw. C. David Surr. Genl.

1847