ORIGINAL

SHEET 3 OF 3

TOWNSHIP 52 NORTH, RANGE 88 WEST, OF THE SIXTH PRINCIPAL MERIDIAN, WYOMING.

AMENDED PROTRACTION DIAGRAM UNIT IF
(UNSURVEYED)

National Forest Boundary
Previously Surveyed Lines
Protracted Lines
Reliable Protracted Lines
R & T Random and True

National Forest Boundary boundary shown is the latest data available from U.S. Forest Service Geometronics Service Center.



Scale in Chains

This amended protraction diagram is prepared in accordance with Instruction Memorandum No. 93-353, dated September 16, 1993, titled "Revised Procedure for Developing Protraction and Amended Protraction Diagrams."

NAD 1983

Point ID	Latitude	Longitude
500100	44°25'41.3249"	107°25'33.1443"
500200	44°26'33.4494"	107°25'33.1630"
500300	44°27'25.5736"	107°25'33.1817"
500400	44°28'17.6977"	107°25'33.2005"
500500	44°29'09.8217"	107°25'33.2192"
500600	44°30'01.9455"	107°25'33.2380"
600100	44°25'41.3261"	107°24'20.4042"
600200	44°26'33.4506"	107°24'20.4050"
600300	44°27'25.5748"	107°24'20.4057"
600400	44°28'17.6990"	107°24'20.4065"
600500	44°29'09.8230"	107°24'20.4072"
600600	44°30'01.9468"	107°24'20.4080"

Latitudes and Longitudes are computed such that they portray standard sections for an elevation of 6000 ft. for this township.

The actual area of protracted blocks (PB) shown on this diagram may vary due to the reliability of the survey information used to determine the positions of the existing boundaries. A PB cannot be divided without further survey which may include establishment of monuments on reliably protracted lines.

This diagram does not constitute an official survey, but establishes the plan of survey, and may be used for leasing and administrative purposes only.

Unless otherwise shown, each unsurveyed section contains 640 acres.

UNITED STATES DEPARTMENT OF THE INTERIOR
BUREAU OF LAND MANAGEMENT

Cheyenne, Wyoming August 24, 1995

This diagram represents the official protraction of the rectangular system of surveys and is hereby approved.

For the Director

John P. Lee

Chief Cadastral Surveyor for Wyoming

MEW

AMENDED DIAGRAM IF - T. 52 N., R. 88 W.

Attention: Not an Official Survey

ORIGINAL

SHEET 1 OF 3

TOWNSHIPS 51 and 52 NORTH, RANGE 88 WEST, OF THE SIXTH PRINCIPAL MERIDIAN, WYOMING.

AMENDED PROTRACTION DIAGRAM UNIT IF
(UNSURVEYED)

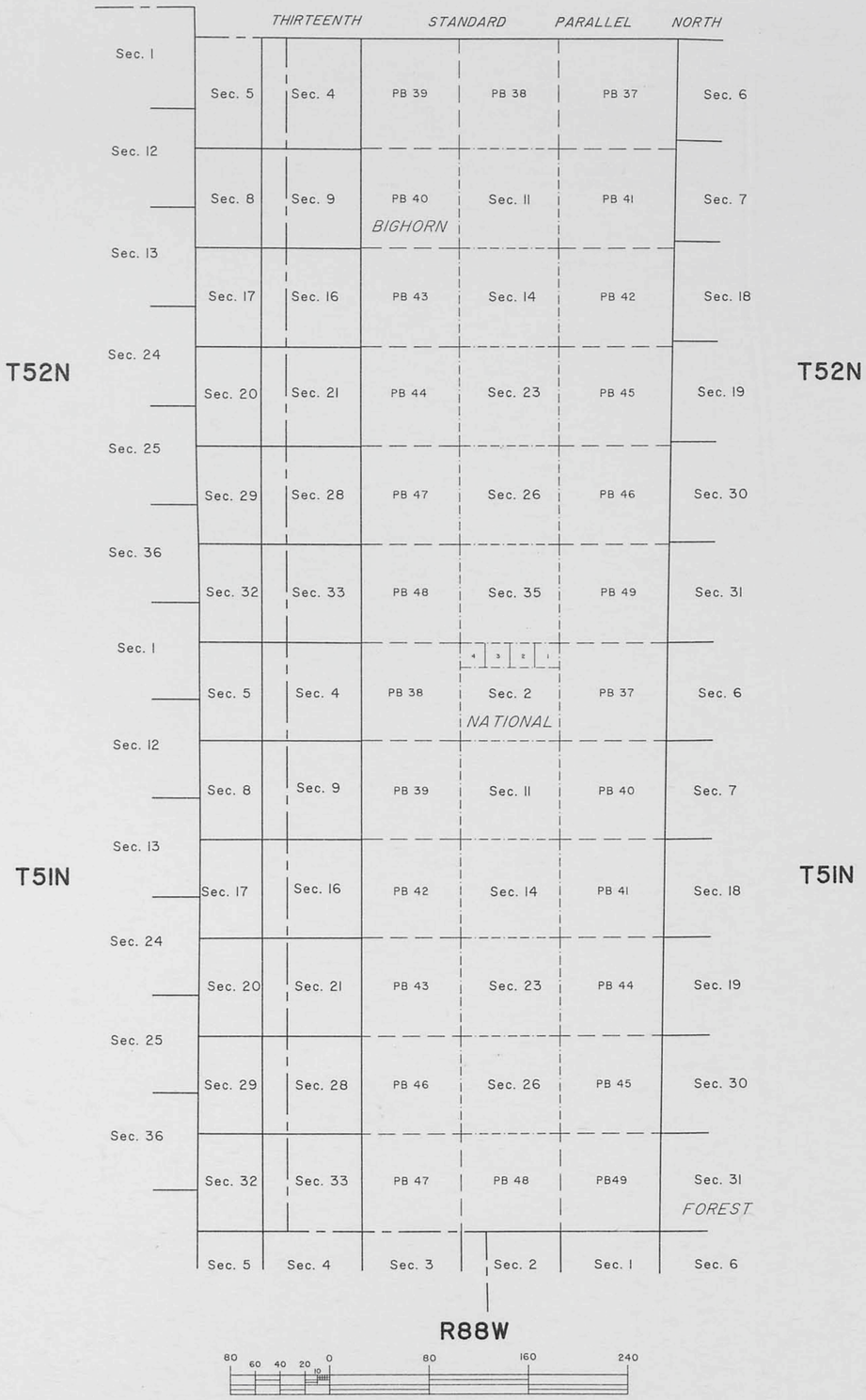

TOWNSHIP INDEX

T. 51 N.	R. 88 W.	Sheet 2
T. 52 N.	R. 88 W.	Sheet 3

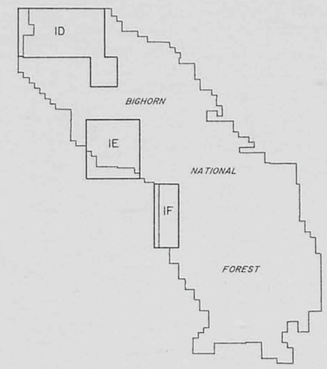

Location Map of Protraction Diagrams

National Forest Boundary

Previously Surveyed Lines

Protracted Lines

Reliable Protracted Lines

R & T Random and True

National Forest Boundary boundary shown is the latest data available from U.S. Forest Service Geometronics Service Center.

UNITED STATES DEPARTEMENT OF THE INTERIOR
BUREAU OF LAND MANAGEMENT

Cheyenne, Wyoming August 24, 1995

This diagram represents the official protraction index and is hereby approved.

For the Director

John P. Lee

Chief Cadastral Surveyor for Wyoming

MEW

AMENDED PROTRACTION DIAGRAM INDEX - UNIT IF

Attention: Not an Official Survey

3041

(4-675b)

ORIGINAL

RESURVEY OF A PORTION OF
TOWNSHIP Nº 52 NORTH, RANGE Nº 88 WEST OF THE SIXTH PRINCIPAL MERIDIAN WYOMING.

Click Here for Field Notes

Click Here for Exterior Notes

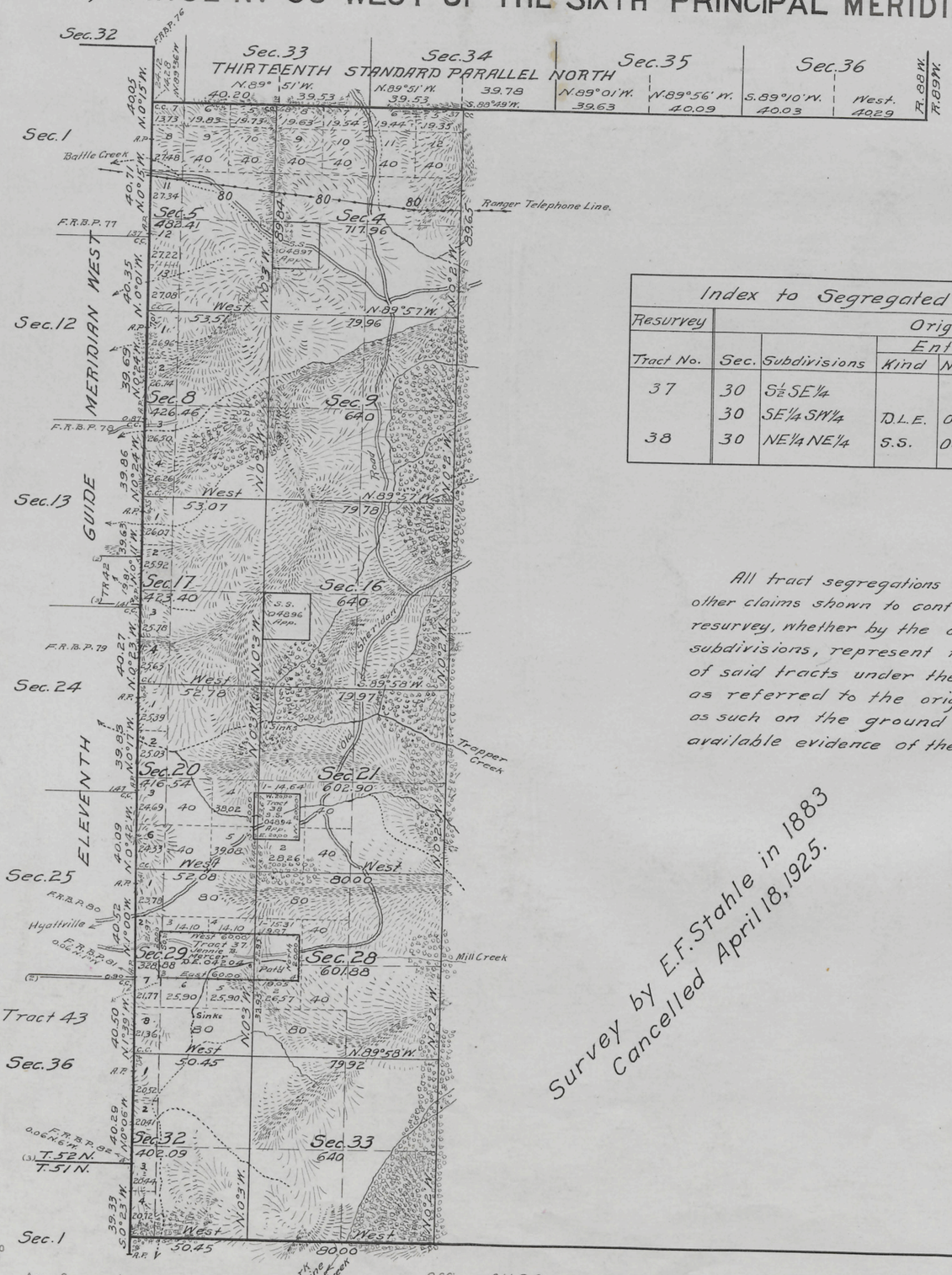

Index to Segregated Tracts.

Resurvey	Original Survey					
			Entry		Status in Land Office	
Tract No.	Sec.	Subdivisions	Kind	Number		Entryman.
37	30	S½ SE¼				
	30	SE¼ SW¼	D.L.E.	04204	Patented	Jennie B. Mercer.
38	30	NE¼ NE¼	S.S.	04894	Approved	State of Wyoming.

All tract segregations shown hereon and all other claims shown to conform to the lines of the resurvey, whether by the original or new legal subdivisions, represent the position and form of said tracts under the original description as referred to the original survey, located as such on the ground according to the best available evidence of their true position.

Survey by E.F. Stahle in 1883
Cancelled April 18, 1925.

Mean Magnetic Declination,

Scale: 40 Chains to an Inch.

Area Surveyed, Acres.

LINES DESIGNATED	BY WHOM SURVEYED	GROUP Nº	GROUP DATE	MILEAGE MLS.	MILEAGE CHS.	WHEN SURVEYED BEGUN	WHEN SURVEYED COMPLETED
N. Bdy. Exterior	Alexander Douglas	39	May 27, 1918.	4	13.36	Aug. 14, 1918.	Aug. 24, 1918.
W. Bdy. Exterior	Douglas and Lytle	39	March 17, 1917.	6	9.80	Aug. 4, 1917	Aug. 24, 1917.
S. Bdy. Exterior	Kenneth W. Bond	67	March 14, 1925	1	50.45	July 19, 1926	Aug. 7, 1926.
Subdivisional	" " "	" "	" " "	20	41.01	" " "	" " "
Miscellaneous	" " "	" "	" " "	4	3.34	" " "	" " "

Office of U.S. Supervisor of Surveys
Denver, Colorado, Feb. 25, 1927.
The above plat of Township No. 52 North, Range No. 88 West of the Sixth Principal Meridian, Wyoming is strictly conformable to the field notes of the Survey thereof which have been examined and approved.

Junius H. Johnson
U.S. Supervisor of Surveys.

DEPARTMENT OF THE INTERIOR
GENERAL LAND OFFICE
Washington, D.C., March 21, 1927.
The survey represented by this plat having been correctly executed in accordance with the requirements of law and the regulations of this office, is hereby accepted.

Thos. C. Havell
Assistant Commissioner.

2140-A

Trans. to Buff. L.O.
May 18, 1927.

31

52 - 88

(27) 3640 Cancelled by Letter "E" Apr. 18, 1925 10

Click Here for Field Notes

TOWNSHIP No. 52 NORTH, RANGE No. 88 WEST of the 6TH Principal MERIDIAN.

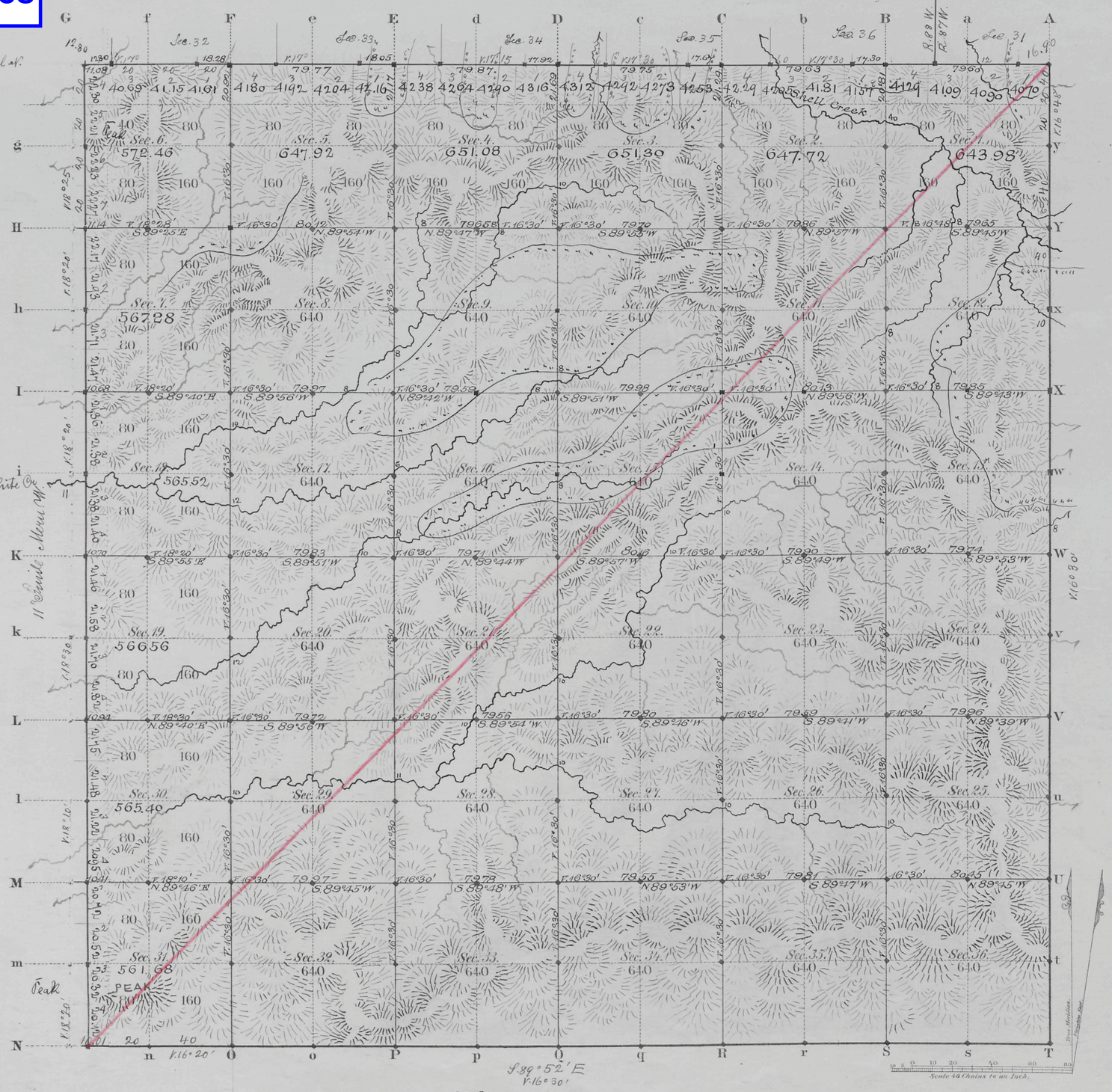

Total number of Acres. 22640.90

Surveys Designated	By Whom Surveyed	Date of Contract	Amount of Surveys Mls	Chs	Lks	When Surveyed	Magnetic Declination
S. & E. Township lines	Ed. L. Stahle	Sept. 21, 1880	11	70	41	Nov. 1, 1883	16° 30' East
Subdivisions	" "	" "	59	35	78	Nov 2-6" 1883	16° 30' " "
Connections	" "	" "	1.	9	22	" "	
13th Stand. P. N.	" "	" "	5	69	70	Octob. 8, 1883	
11th Guide M. W.	W. J. Boland	June 5, 1882	6	00	00	June 9, 1883	

The above Map of Township No. 52 North of Range No. 88 West of the Sixth Principal Meridian Wyoming Territory is strictly conformable to the field notes of the survey thereof on file in this Office, which have been examined and approved.

Surveyor General's Office,
Cheyenne, Wyoming
March 26" 1884

Edw. C. Davis
Sur. Genl.

Status
Unsurveyed Public Lands
of the United States.

2140

A. GAST & CO. ST. LOUIS & N.Y.

Canc.

52 - 88

44

98-A

4915

RECEIVED S. G. O.
AUG 11 1903
CHEYENNE, WYO.

THIS PLAT
of the Retracement of
The 12th. Standard Parallel North thro' Frac. Range 83 West
the East Boundary of Township 51 North " 89 "
" " " " " 52 " " " "
" " " " " 48 " " 84 "
Frac. " " " " 47 " " 86 "
the North " " " " " " 84 "
Frac. " " " " " " 85 "
" " " " " 49 " " 83 "
" " " " " 50 " " " "
" " " " " 51 " " 84 "

and the Resurvey of
12th. Standard Parallel North thro' Ranges 85 and Frac. 87 West
13th. " " " " " Frac. Range 84 West
the East Boundary of Township 48 North " 88 "
Frac. " " " " 47 " " " "
" " " " " " " " 86 "
the North " " " " " " " "
" " " " " " " " 87 "
Frac. " " " " " " " 85 "
" " " " " 49 " " 88 "
" " " " " 50 " " " "
" " " " " " " " 84 "
SIXTH PRINCIPAL MERIDIAN WYOMING
is strictly conformable to the field notes of the survey thereof
which have been examined, approved, and filed in this office.

U.S. Geological Survey
Washington D.C.
MAY 12 1903

Chas. D. Walcott
Director

NOTE
This plat is not intended to show the location or extent of any survey not made in connection with the survey of the boundary line of the Big Horn Forest Reserve.

Table of Mileage
Scale 160 chains to inch.

Surveys Designated	M.	Chs.	Lks.	When Surveyed
Township Lines	74	39	44	1900 - 1901
Surveyed by W.H. Thorn				

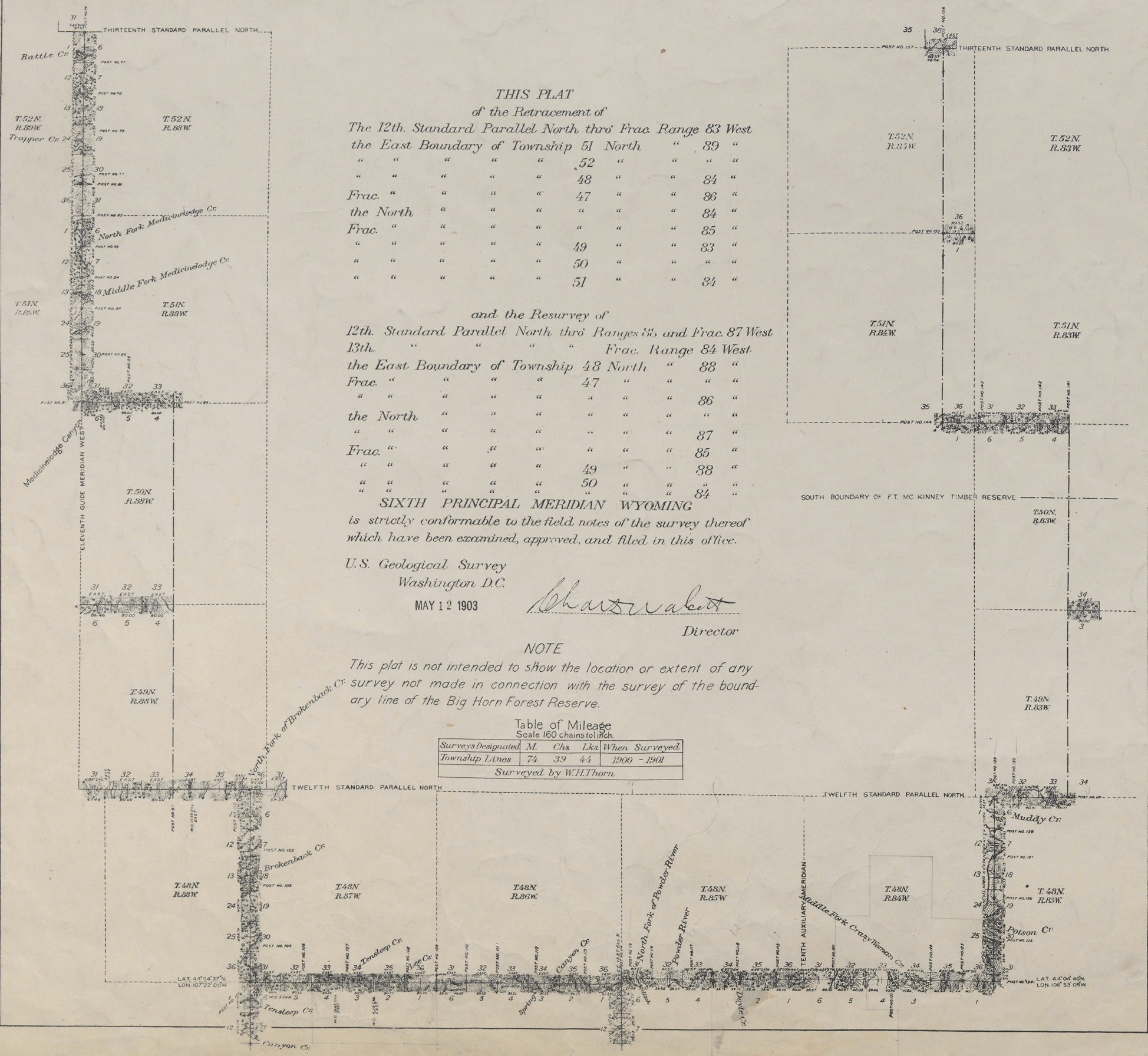

2953

Click Here for Field Notes

4914

RECEIVED S. G. O.
AUG 11 1903
CHEYENNE, WYO.

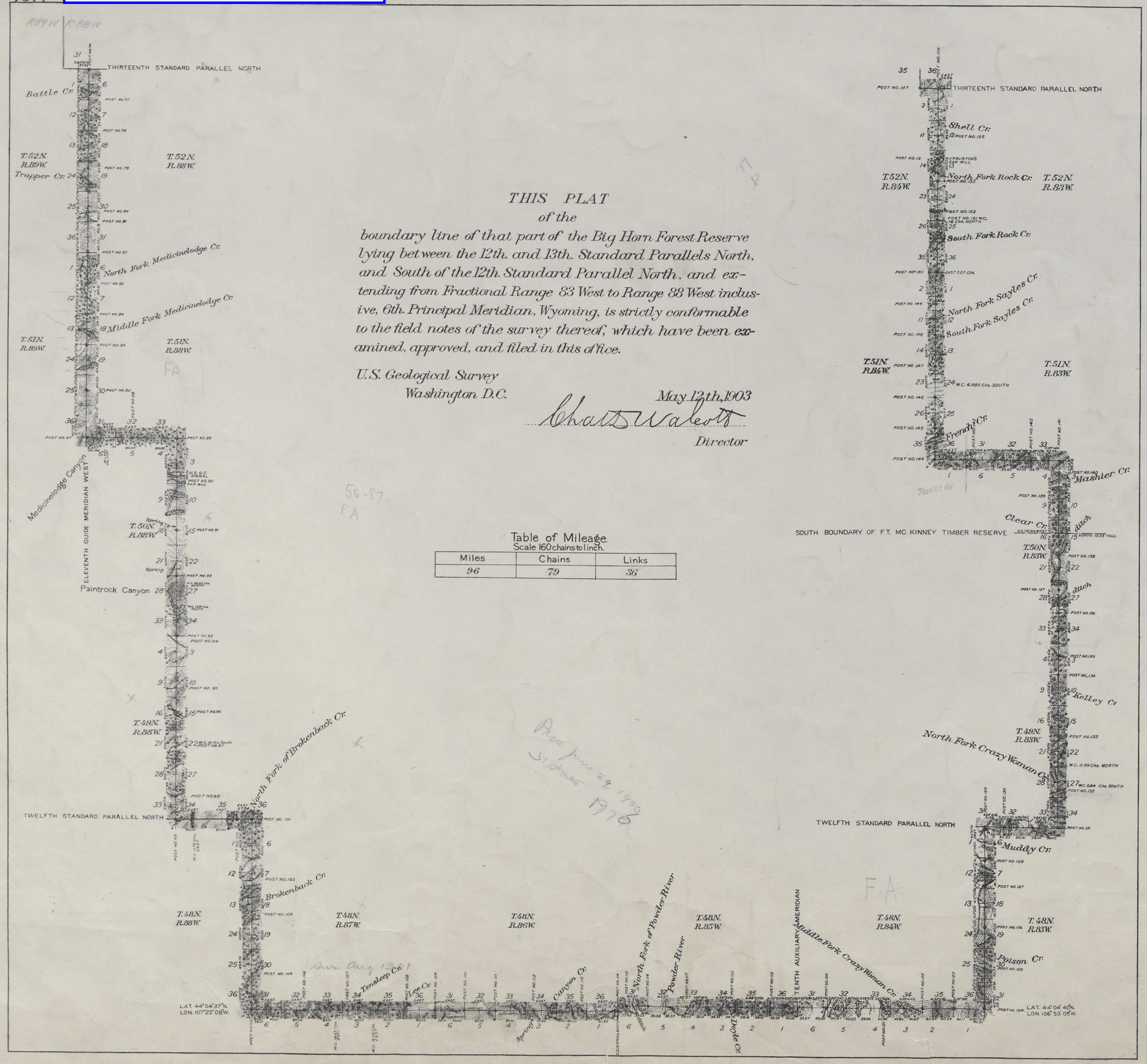

THIS PLAT
of the
boundary line of that part of the Big Horn Forest Reserve lying between the 12th. and 13th. Standard Parallels North, and South of the 12th. Standard Parallel North, and extending from Fractional Range 83 West to Range 88 West inclusive, 6th. Principal Meridian, Wyoming, is strictly conformable to the field notes of the survey thereof, which have been examined, approved, and filed in this office.

U.S. Geological Survey
Washington D.C.

May 12th, 1903

Chas. D. Walcott
Director

Table of Mileage.
Scale 160 chains to 1 inch.

Miles	Chains	Links
96	79	36

Proc. June 29, 1900
31 Stats 1976

Sur. Aug 1901

2952

(27)

Indexed

accession no 3646

Click Here for Field Notes

13

EXTERIOR LINES

Magnetic Variation East. Scale 3 miles to 1 inch.

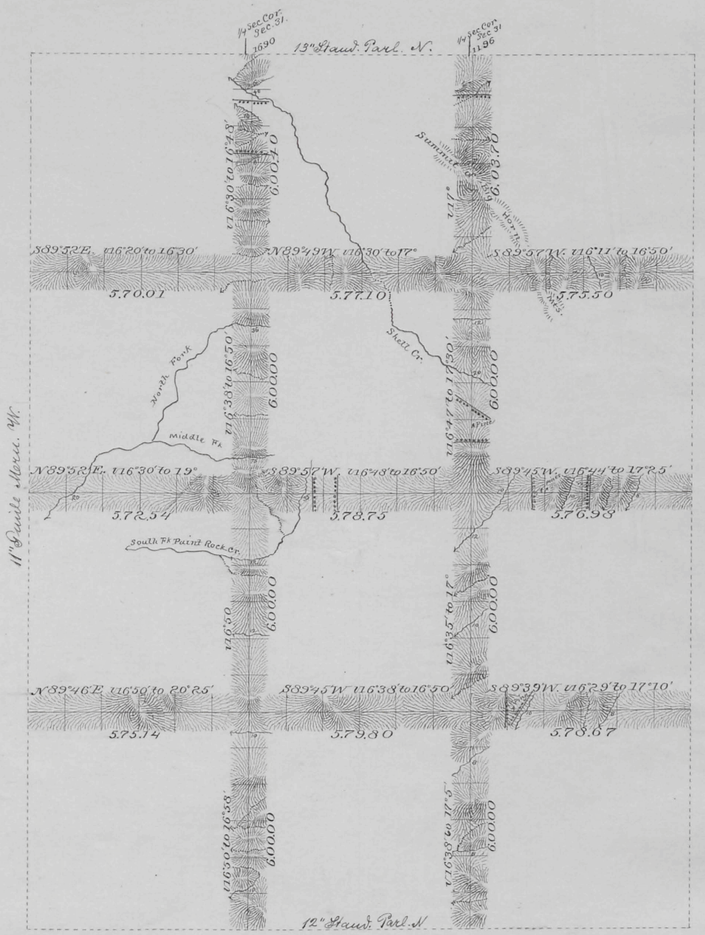

Surveys Designated	By Whom Surveyed	Date of Contract	Amount of Surveys			When Surveyed
			Mls	Chs	Lks	
Exterior lines	Ed F Stahle	Sept. 21st 1880	101	48	59	Oct 19-Nov 1st 1883
Connections	" "	" " "		28	86	" " "

I hereby certify that the above diagram of the Exterior lines of Tp's 49, 50, 51 & 52 N. Ranges 86, 87 & 88 W. of the 6th P.M. Wyo. Ter. is strictly conformable to the field notes of the Survey thereof on file in this office which have been examined and approved

Surveyor General's Office
Cheyenne Wyoming
March 26" 1884

Edw. C. David
" Surv. Gen.l

2145

(24)

2782

Click Here for Field Notes

12

11TH GUIDE MERIDIAN WEST.

Along W. Boundaries of Tps 49,50,51 & 52 N. R. 88 W. of the 6th P. M., Wyoming Territory.

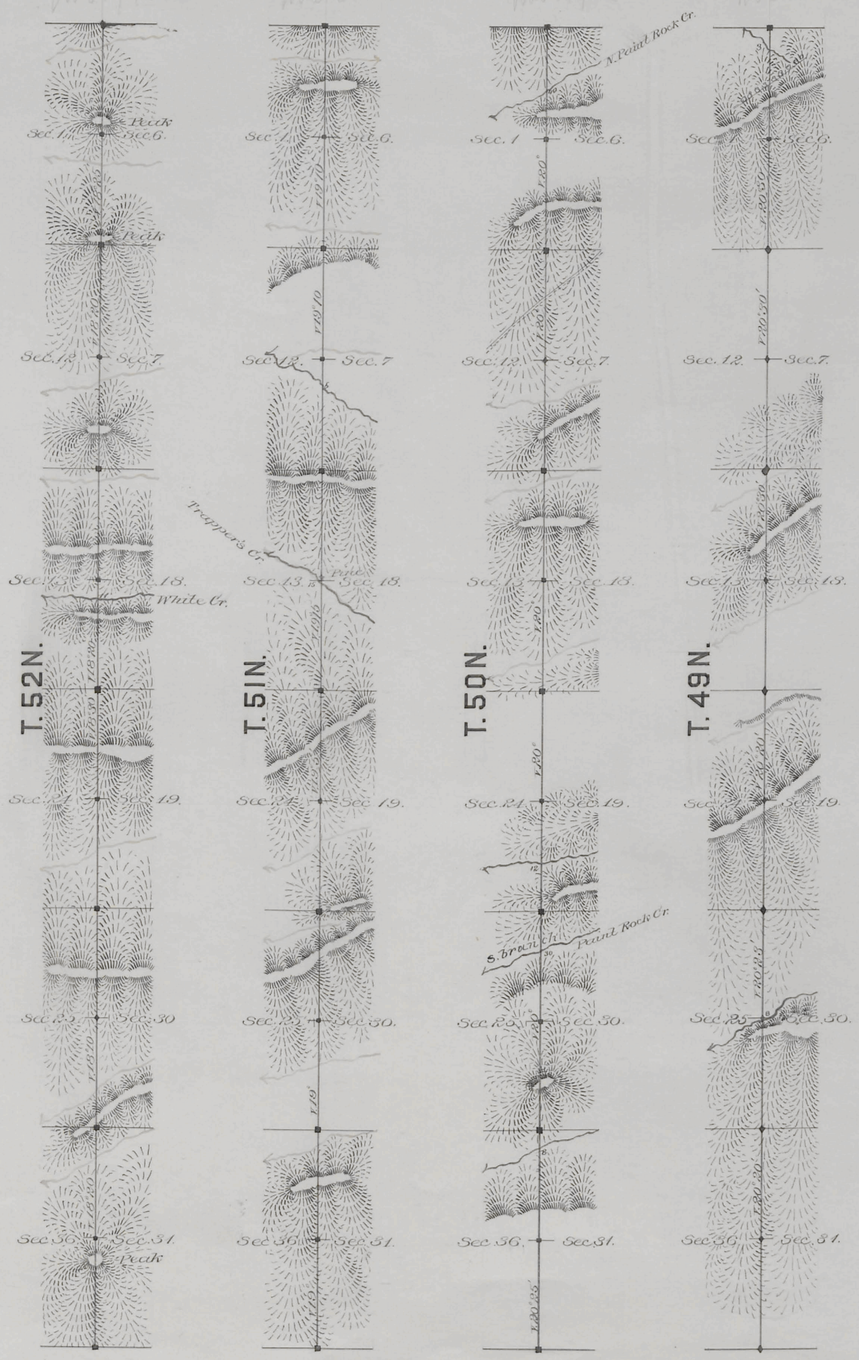

Surveys Designated.	By Whom Surveyed.	Date of Contract.	Amount of Surveys			When Surveyed.
			Miles	Chs	Lks	
11th Guide Mer. W.	W. J. Boland	June 5th 1882	24	0	0	Nov. 6-9 1882

I hereby certify that the above diagram of the 11th Guide Meridian West along the West Boundaries of Tps 49,50,51 & 52 N., R 88 W. of the 6th Principal Meridian, Wyoming Territory, is strictly conformable to the field notes of the survey thereof on file in this Office, which have been examined and approved.
Surveyor General's Office,
Cheyenne Wyoming Decemb. 22nd, 1883 } Edw. C. Dawes Surv. Genl.

1847