Accession no. 2890

Supplemental Plat No. 3

Resurvey SE¼ Township No. 52 North, Range No. 90 West of the Sixth Principal Meridian, Wyoming

Scale: 20 Chains to 1 Inch

Sec's. 22, 23, 24, 25, 26, 27, 34, 35, 36

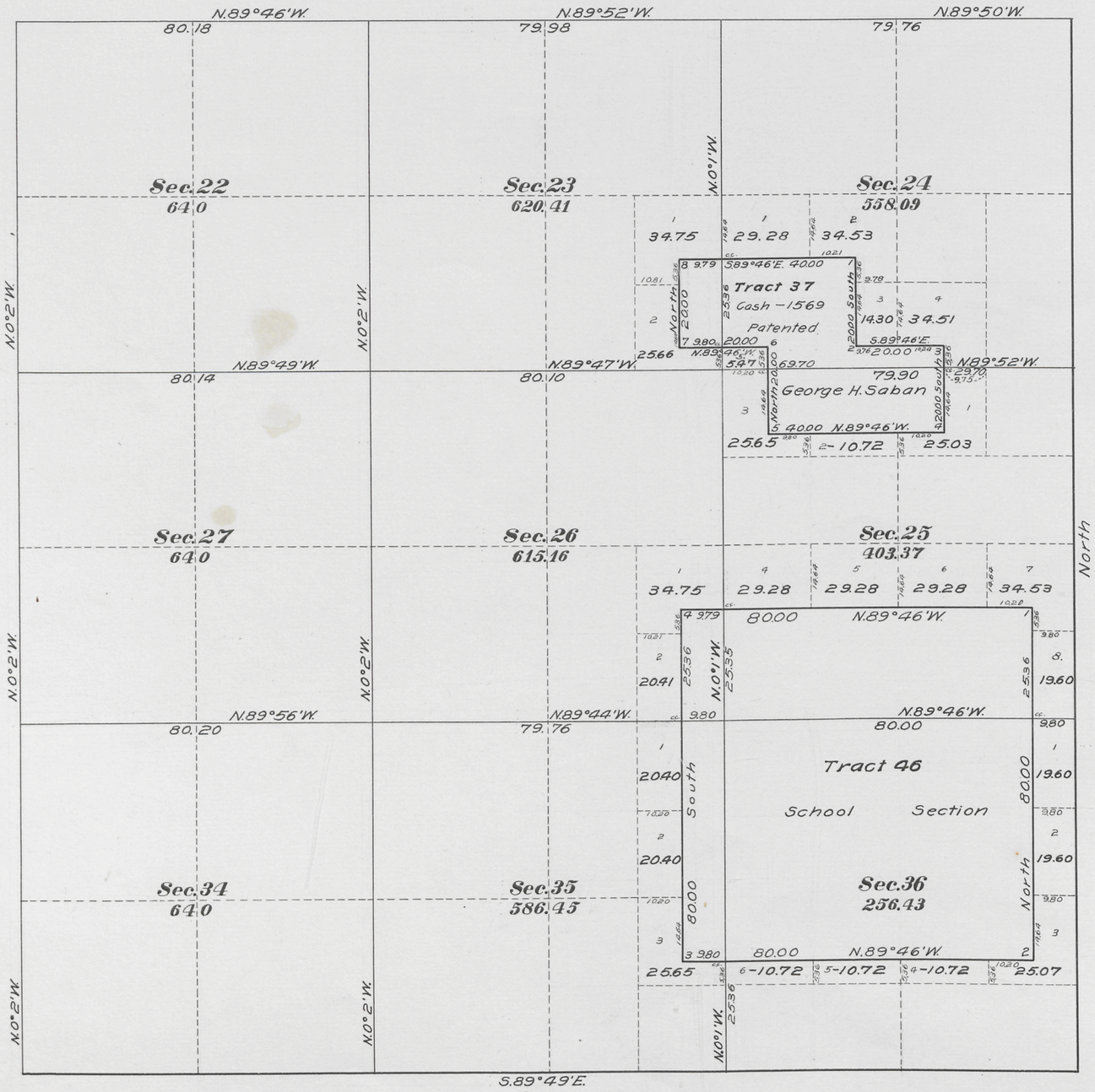

This Supplemental Plat of the Resurvey of the S.E. ¼ Township No. 52 North, Range No. 90 West of the Sixth Principal Meridian, Wyoming is strictly conformable to the field notes of the resurvey thereof on file in this office, which have been examined and approved.

Surveyor General's Office.
Cheyenne, Wyoming.
August 10, 1914.

Charles L. Decker
Surveyor General.

Resurvey
Utterback and Richards
Group 6.

1876 D

52 - 90

2889

Supplemental Plat Nº 2

Resurvey N W ¼ Township Nº 52 North, Range Nº 90 West of the Sixth Principal Meridian, Wyoming

Scale: 20 Chains to 1 Inch

Sec's. 4, 5, 6, 7, 8, 9, 16, 17, 18

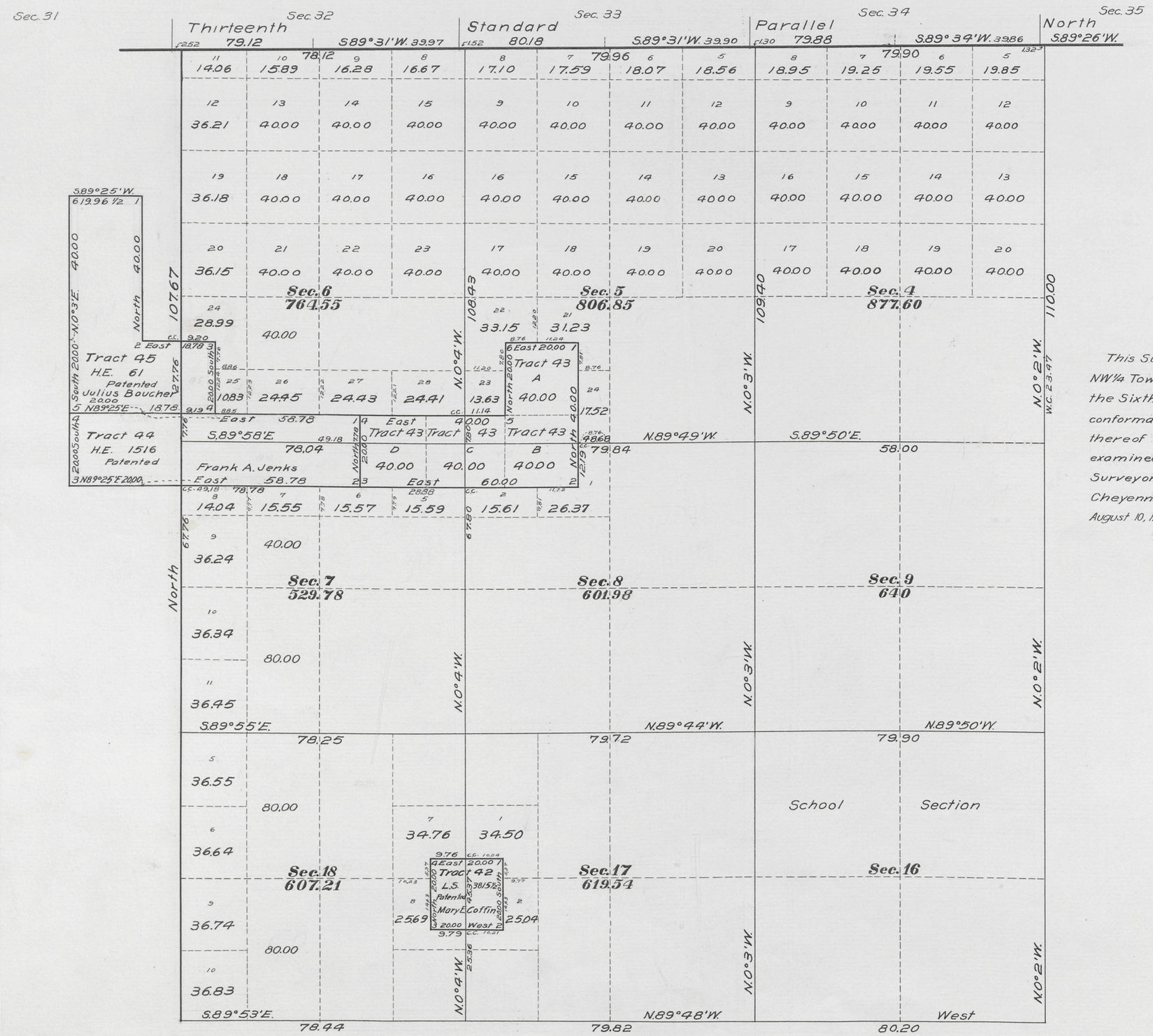

This Supplemental Plat of the Resurvey of the NW¼ Township Nº 52 North, Range Nº 90 West of the Sixth Principal Meridian, Wyoming is strictly conformable to the field notes of the resurvey thereof on file in this office, which have been examined and approved.

Surveyor General's Office.
Cheyenne, Wyoming.
August 10, 1914.

Charles L. Decker
Surveyor General

Resurvey
Utterback and Richards
Group 6

1876 C

52 - 90

44

30a

2888

Supplemental Plat No. 1

Resurvey NE¼ Township No. 52 North, Range No. 90 West of the Sixth Principal Meridian, Wyoming

Scale: 20 Chains to 1 Inch

Sec's. 1, 2, 3, 10, 11, 12, 13, 14, 15

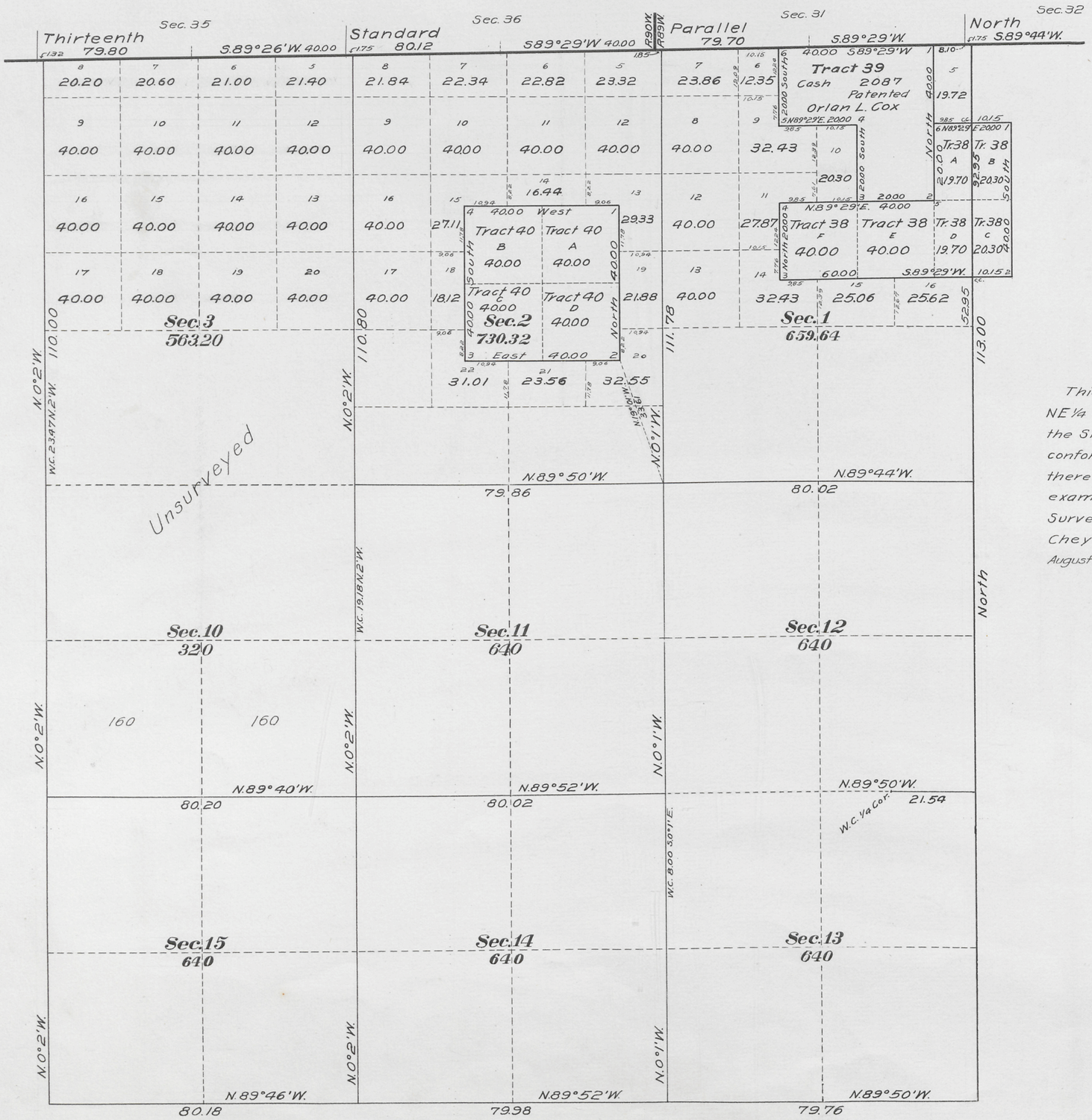

This Supplemental Plat of the Resurvey of the NE¼ Township No. 52 North, Range No. 90 West of the Sixth Principal Meridian, Wyoming is strictly conformable to the field notes of the resurvey thereof on file in this office, which have been examined and approved.

Surveyor General's Office.
Cheyenne, Wyoming.
August 10, 1914.

Charles L. Decker
Surveyor General

Resurvey
Utterback and Richards
Group 6

1876 B

52-90

Click Here for Field Notes

2887

(4-675a)

Resurvey Township No. 52 North, Range No. 90 West of the Sixth Principal Meridian, Wyoming

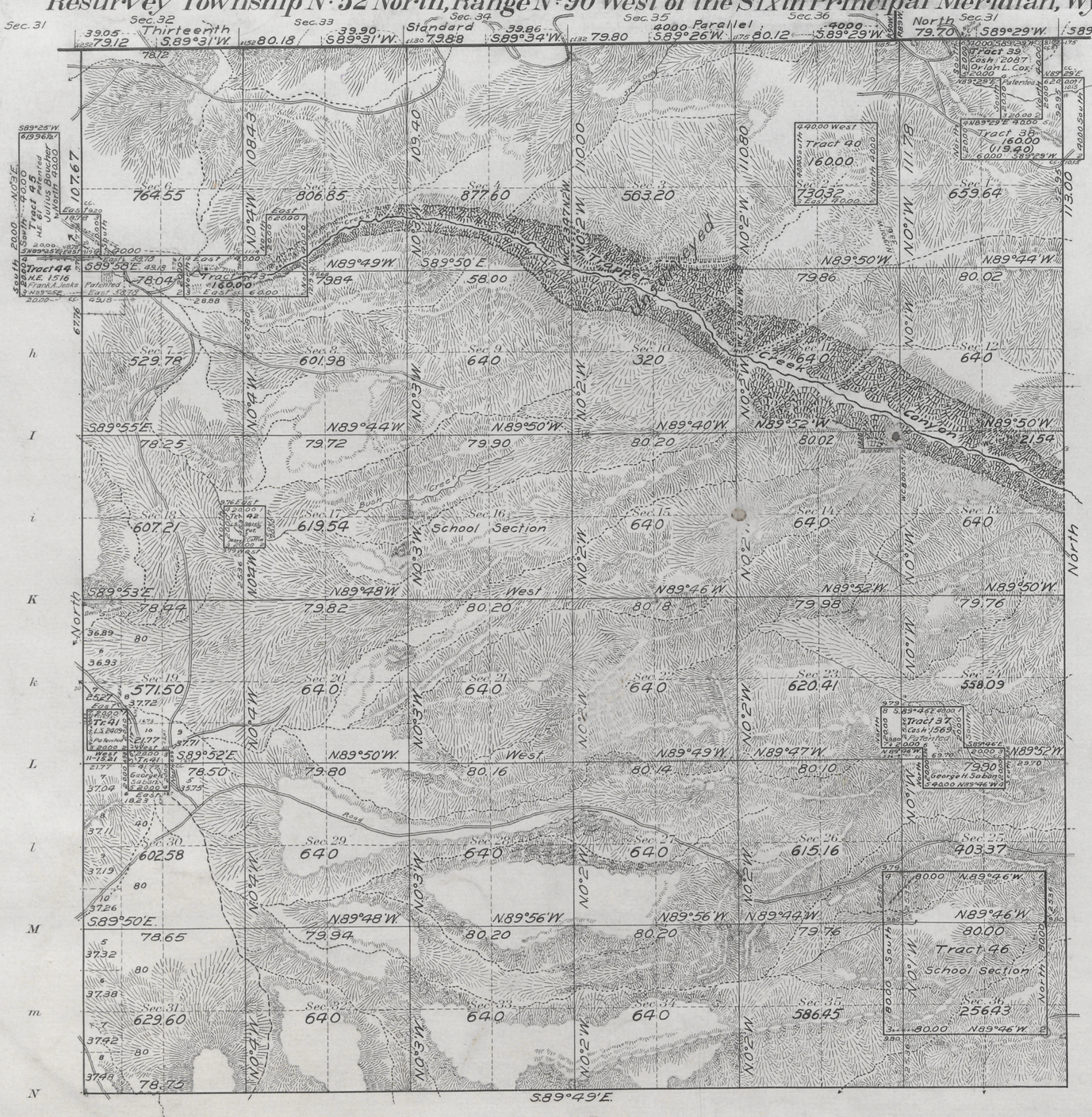

See Supplemental Plats
No. 1 NE4
No. 2 NW4
No. 3 SE4

INDEX TO SEGREGATED TRACTS								
Resurvey	Original Survey							
No.	T	R	Sec.	Subdivisions	Entry Kind	Entry No.	Stat. L.O.	Entryman
37	52	90	25	N2NW4, SE4NW4 SW4NE4	C	1569	Pat.	George H. Saban
38	52	90	1	N2SE4				
	52	89	6	Lots 5 & 6	H	2671	Canc.	Charles A. Saban
39	52	90	1	Lots 1 & 2 SE4NE4	C.	2087	Pat.	Orlan L. Cox
40	52	90	2	SE4	H.	3072	Canc.	William Ditmer
41	52	90	30	SE4NW4	LS.	2409	Pat.	George H. Saban
	52	90	30	NW4SE4	LS.	2409	Pat.	George H. Saban
42	52	90	17	SW4SW4	LS.	3815½	Pat.	Mary E. Coffin
43	52	90	7 8	SE4NE4 S2NW4, NE4NW4	H	04	Intact	Tobias J. Borner
44	52	90	7	Lot 2 SE4NW4, SW4NE4				
	52	91	12	SE4NE4	H	1516	Pat.	Frank A. Jenks
45	52	90	7	Lot 1				
	52	91	1 12	E2SE4 NE4NE4	H	61	Pat.	Julius Boucher
46	52	90	36	All	SS			Wyoming

Patented Entries not Segregated					
Original Survey					
T	R	Sec.	Subdivisions	Entry	Entryman
52	90	16	All	SS.	Wyoming

Areas in Acres	
Public Land	21524.26
Indian Reservation	
Indian Allotments	
Mineral Claims	
Patented Land not Segregated	640.00
Segregated Tracts Not Patented	439.40
Total Area	22603.66

Scale 40 Chains to an inch

Mean Magnetic Declination
Latitude 44°26'N.
Longitude 107°36'W.

Surveys Designated	By Whom Surveyed	Contract No.	Contract Date	Amount of Surveys Mls.	chs.	lks.	When Surveyed Begun	Completed
Segregated Tract Lines	Utterback & Richards	6	March 31, 1911	23	76	24	Sept. 9, 1911	Sept. 15, 1911
Resurvey Subdivisions	" "	6	March 31, 1911	59	61	53	Sept. 1, 1911	Sept. 16, 1911
Connections	" "	6	March 31, 1911	2	50	12	Sept. 1, 1911	Sept. 16, 1911
Resurvey East Boundary Line	" "	6	March 31, 1911	6	33	00	August 31, 1911	Sept. 10, 1911
Resurvey South Boundary Line	" "	6	March 31, 1911	5	78	75	August 23, 1911	August 25, 1911
Resurvey West Boundary Line	" "	6	March 31, 1911	6	27	67	Sept. 2, 1911	Sept. 9, 1911
Resurvey North Boundary Line	" "	11	August 24, 1911	5	78	03	Sept. 22, 1911	Sept. 23, 1911

The above map of resurvey Township No. 52 North Range No. 90 West of the Sixth Principal Meridian Wyoming is strictly conformable to the field notes of the survey thereof on file in this office, which have been examined and approved

U. S. Surveyor General's Office.
Cheyenne Wyoming August 10, 1914.

Charles L. Decker
Surveyor General.

Correcting 11½ Rod
Checking 3½ "

1876A

52-90

Click Here for Field Notes

(24)

2886

35

TOWNSHIP No. 52 NORTH. RANGE No. 90 WEST of the 6TH Principal MERIDIAN.

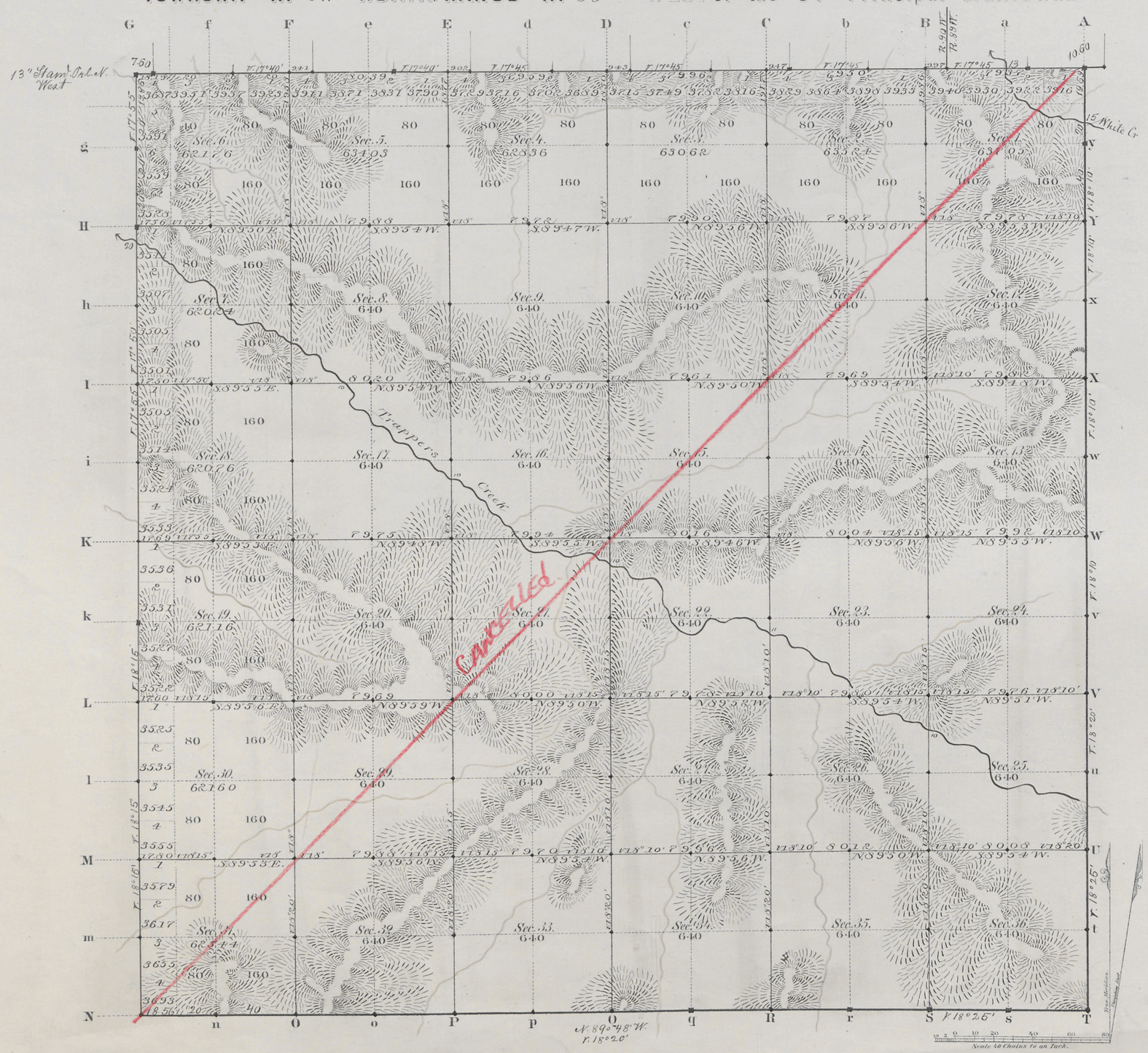

Total number of Acres. 22896.26

Surveys Designated	By Whom Surveyed	Date of Contract	Amount of Surveys Mls	Chs	Lks	When Surveyed	Magnetic Declination
E.T.+W. Township lines	W. J. Boland	June 5, 1882	17	78	11	Nbr. 18, 24, 25, 1882	18° 15' East
Subdivisions	" "	" "	59	60	94	June 20-28, 1883	18° "
Connections	" "	" "		47	30	" "	
13" Stam. P. N.	" "	" "	5	77	00	Novb. 11, 1882	

The above Map of Township No. 52 North Range No. 90 West of the Sixth Principal Meridian Wyoming Territory is strictly conformable to the field notes of the survey thereof on file in this Office, which have been examined and approved.

Surveyor General's Office,
Cheyenne Wyoming
December 22nd 1883

Edw. C. Davis
Sur. Genl.

A. Gast & Co., St. Louis Mo.

1876

52-90

2955

44

4917

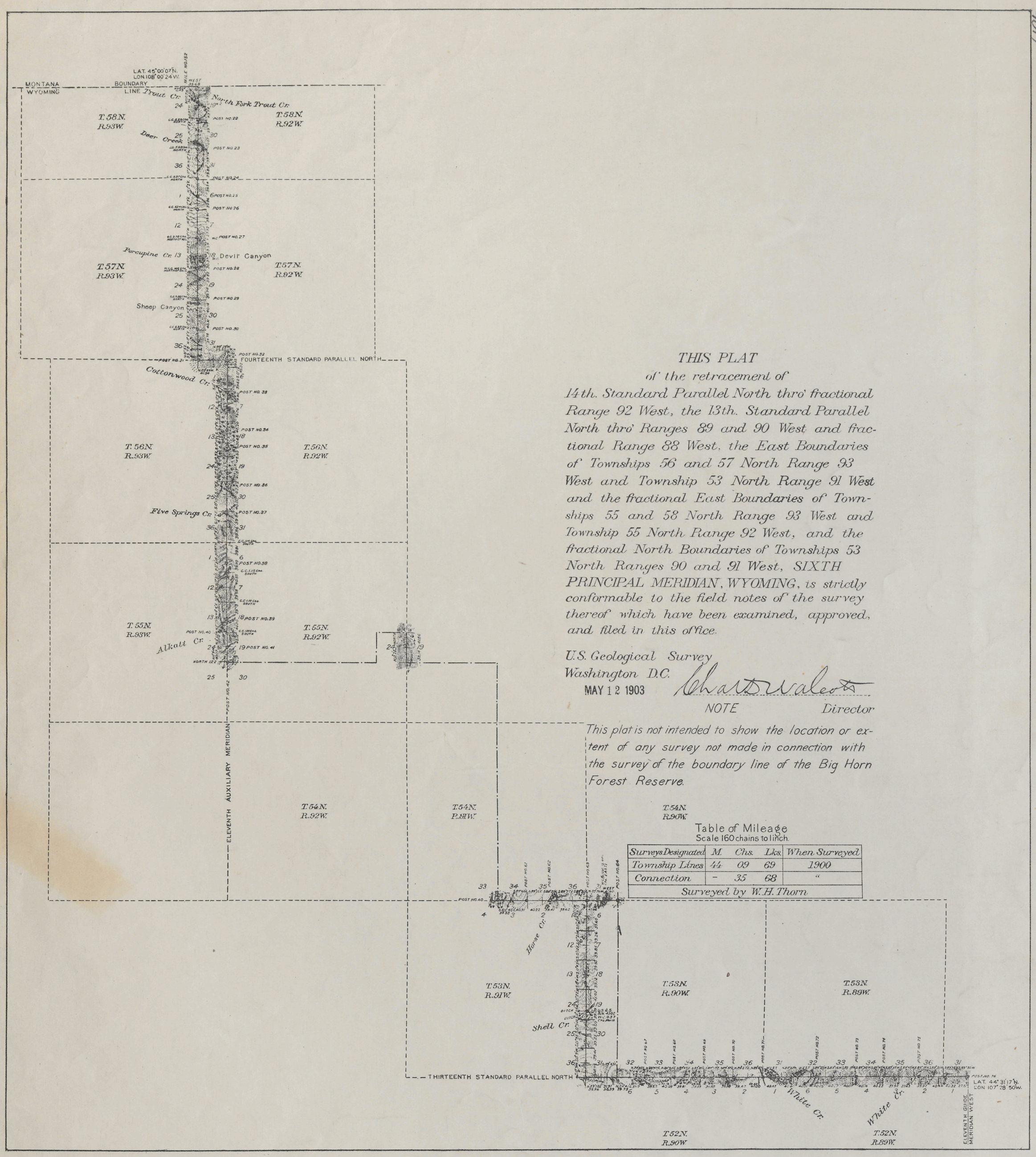

THIS PLAT

of the retracement of 14th. Standard Parallel North thro' fractional Range 92 West, the 13th. Standard Parallel North thro' Ranges 89 and 90 West and fractional Range 88 West, the East Boundaries of Townships 56 and 57 North Range 93 West and Township 53 North Range 91 West and the fractional East Boundaries of Townships 55 and 58 North Range 93 West and Township 55 North Range 92 West, and the fractional North Boundaries of Townships 53 North Ranges 90 and 91 West, SIXTH PRINCIPAL MERIDIAN, WYOMING, is strictly conformable to the field notes of the survey thereof which have been examined, approved, and filed in this office.

U.S. Geological Survey
Washington D.C.
MAY 12 1903

Chas D Walcott
Director

NOTE

This plat is not intended to show the location or extent of any survey not made in connection with the survey of the boundary line of the Big Horn Forest Reserve.

Table of Mileage
Scale 160 chains to 1 inch.

Surveys Designated	M.	Chs.	Lks.	When Surveyed
Township Lines	44	09	69	1900
Connection	-	35	68	"
Surveyed by W.H. Thorn				

RECEIVED S. G. O.
AUG 11 1903
CHEYENNE, WYO.

2954

Click Here for Field Notes

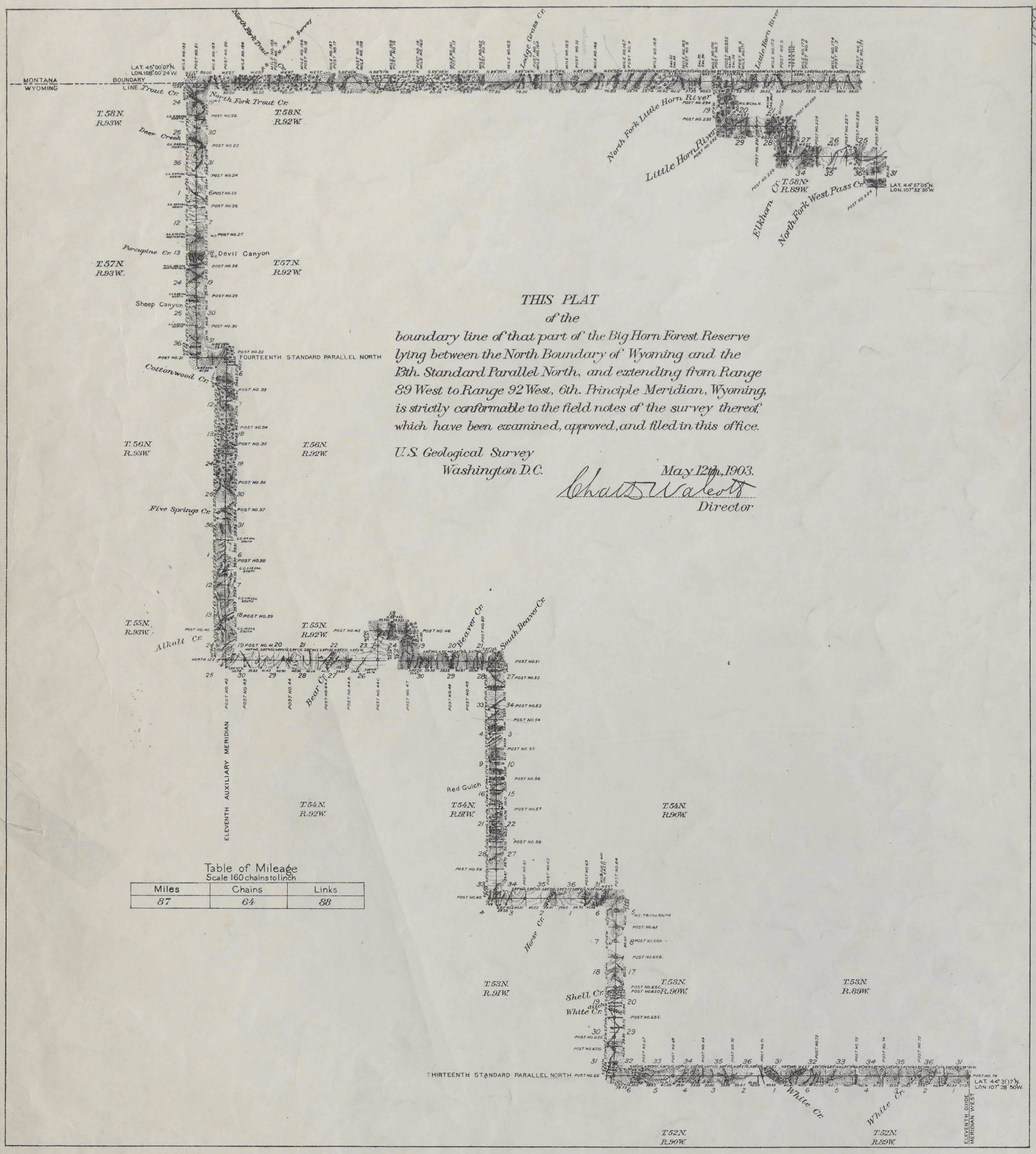

THIS PLAT
of the
boundary line of that part of the Big Horn Forest Reserve lying between the North Boundary of Wyoming and the 13th. Standard Parallel North, and extending from Range 89 West to Range 92 West, 6th. Principle Meridian, Wyoming, is strictly conformable to the field notes of the survey thereof, which have been examined, approved, and filed in this office.

U.S. Geological Survey
Washington D.C.

May 12th, 1903.

Chas D Walcott
Director

Table of Mileage
Scale 160 chains to inch

Miles	Chains	Links
87	64	88

RECEIVED S. G. O.
AUG 11 1903
CHEYENNE, WYO.

21

2940

Click Here for Field Notes

Ret. / Resurvey Notes, All or Part

Indexed

RESURVEY
TOWNSHIP EXTERIORS

Scale: 160 Chains to 1 Inch

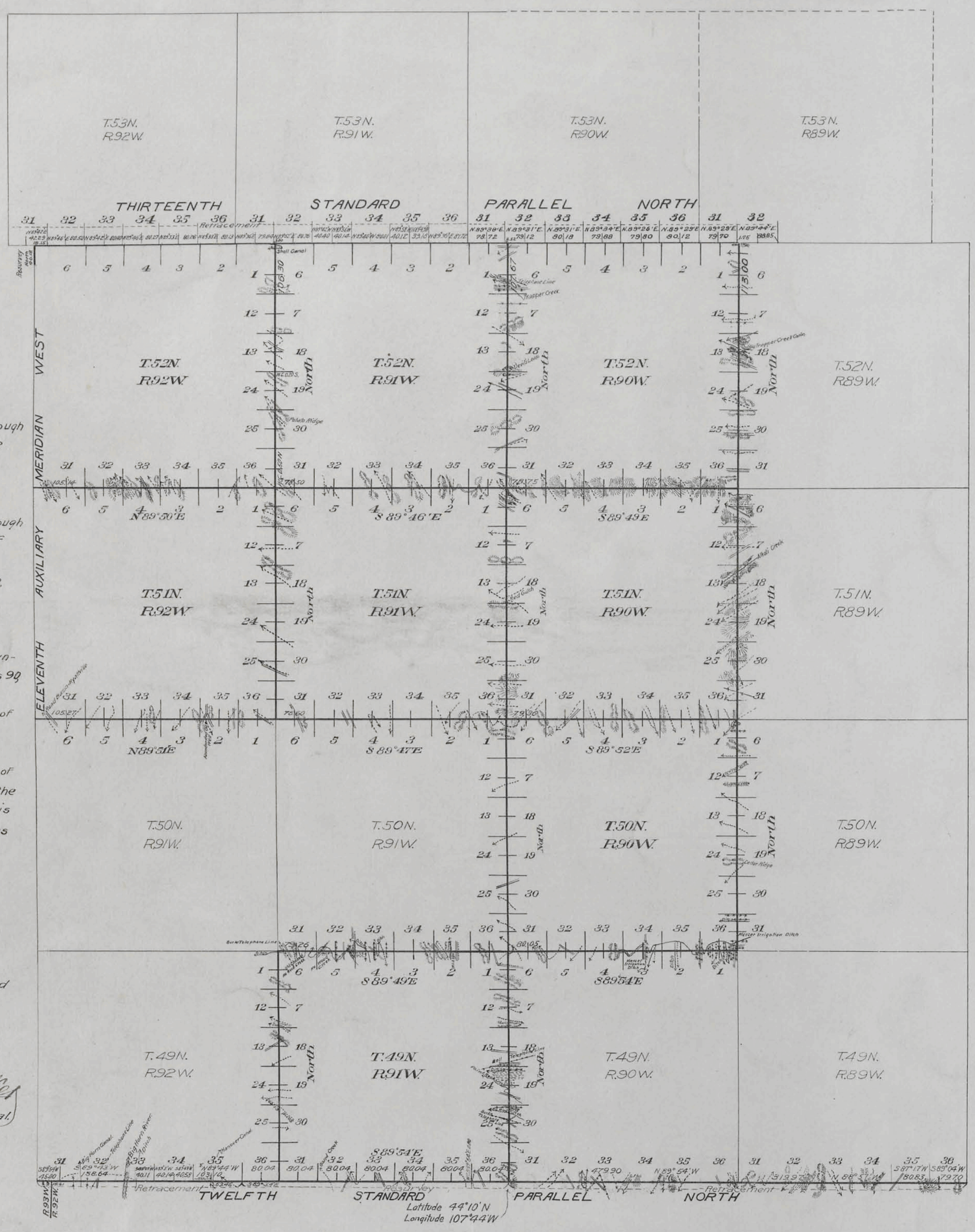

This Plat
of the Resurvey
of
Twelfth Standard Parallel North, through Range 91 West and a portion of Range 92 West,
the Retracement
of the
Twelfth Standard Parallel North, through Ranges 89, 90 West, and a portion of Range 92 West,
Thirteenth Standard Parallel North, through Ranges 89, 90, 91 and 92 West,
and the
Resurvey of the
South and East Boundaries of Townships 51 and 52 North, through Ranges 90, 91 and 92 West
South, East and West Boundaries of Township 50 North, Range 90 West,
and the
North, East and West Boundaries of Township 49 North, Range 91 West of the Sixth Principal Meridian, Wyoming, is strictly conformable to the field notes of the resurvey thereof,
by
Wilford W. Utterback and
Utterback and Richards
under their assignment to
Group No 6
dated March 31, 1911,
which have been examined, approved and filed in this office.
U.S. Surveyor General's Office
Cheyenne, Wyoming
August 10, 1914

Charles L. Decker
U.S. Surveyor General.

Surveys Designated	Amount Mls.	Chs.	Lks.	When Surveyed
Standard Lines Retraced	37	00	36	June 2, 1911 – Sept. 20, 1912
Standard Lines Resurveyed	7	40	46	July 3, 1911 – Sept. 24, 1912
Township Lines	109	51	90	July 6, 1911 – July 16, 1912
Connections	6	10	57	July 6, 1911 – Sept. 24, 1912

(24) Indexed

2786

Click Here for Field Notes

Retracement Notes, All or Part

EXTERIOR LINES.

Scale 3 miles to 1 inch Magnetic Variation E.

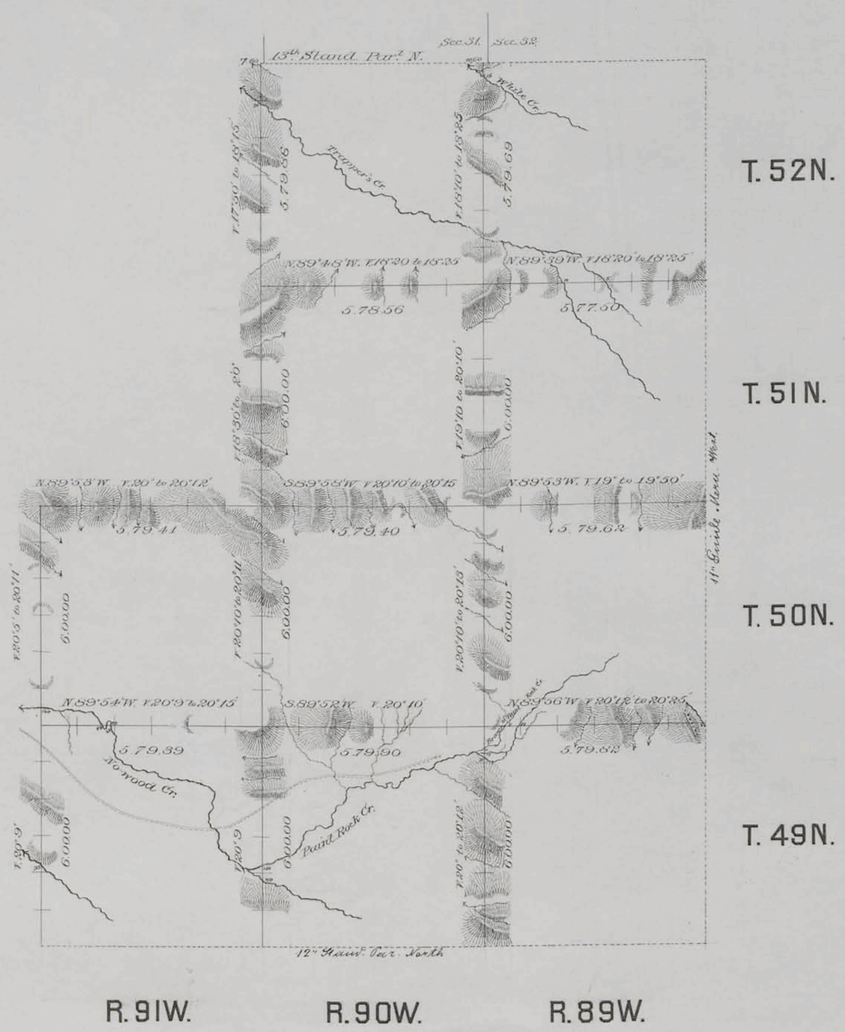

Surveys Designated	By Whom Surveyed	Date of Contract	Amount of Surveys			When Surveyed
			Mls	Chs	Lks.	
Exterior lines	W. J. Boland	June 5th 1882	107	73	15	Nov. 13-30 1882
Connections	" " "	" " "		18	20	" " "

I hereby certify that the above diagram of the Exterior lines of Townships 49.50.51 & 52 North, Ranges 89 & 90 West, and T'ps 49 & 50 N., R. 91 W. of the 6th Principal Meridian Wyoming Territory, is strictly conformable to the field notes of the survey thereof on file in this office, which have been examined and approved.

Surveyor General's Office,
Cheyenne Wyoming December 22nd 1883 } Edw. C. David Sur.r Gen.l

1851