8485

Click Here for Field Notes

ORIGINAL

TOWNSHIP 52 NORTH, RANGE 96 WEST, OF THE SIXTH PRINCIPAL MERIDIAN, WYOMING.

DEPENDENT RESURVEY AND SUBDIVISION OF TRACTS 105 AND 107

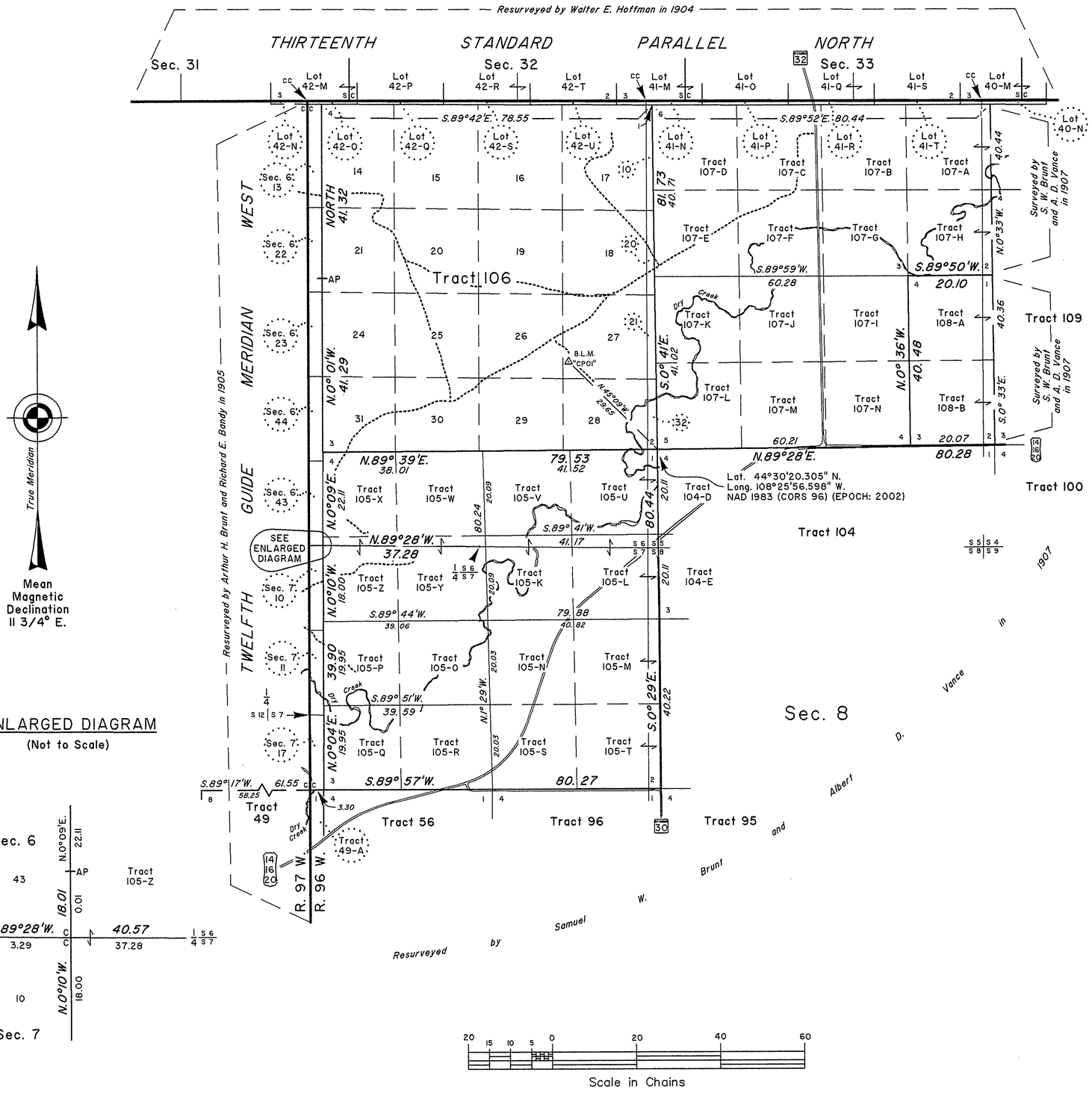

ENLARGED DIAGRAM

(Not to Scale)

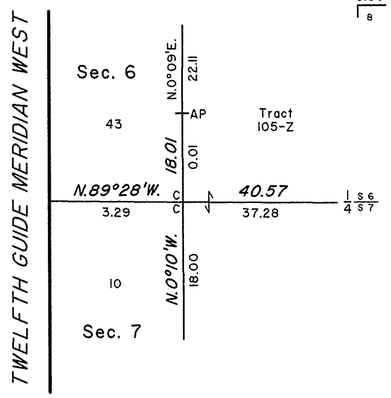

Scale in Chains

A history of surveys is contained in the field notes.

This plat represents the dependent resurvey of Tract 105, portions of Tracts 106 and 107, and a portion of the subdivisional lines, designed to restore the corners in their true original locations according to the best available evidence, and the subdivision of Tracts 105 and 107, T. 52 N., R. 96 W., Sixth Principal Meridian, Wyoming.

Except as indicated hereon, the lotting and areas are as shown on the plats approved December 7, 1910, March 28, 1914, October 25, 1916 and April 10, 1917.

Survey executed by James E. Jacob, Cadastral Surveyor, beginning June 12, 2007, and completed July 24, 2007, pursuant to Special Instructions and Assignment Instructions dated May 16, 2007, for Group No. 770, Wyoming.

UNITED STATES DEPARTMENT OF THE INTERIOR
BUREAU OF LAND MANAGEMENT

Cheyenne, Wyoming August 25, 2008

This plat is strictly conformable to the approved field notes, and the survey, having been correctly executed in accordance with the requirements of law and the regulations of this Bureau, is hereby accepted.

For the Director

John P. Lee

John P. Lee
Chief Cadastral Surveyor for Wyoming

J.E.J./K.L.A.C.

1845 L

OFFICIALLY FILED: August 25, 2008

Click Here for USCGS Notes

1845-Y

Accession No. 2780

Supplemental Plat No. 10

Portion Resurvey Township No. 52 North, Range No. 96 West of the Sixth Principal Meridian, Wyoming

Supplemental Plat
Accepted May 26, 1917
G.L.O.

Scale 20 Chains to an inch

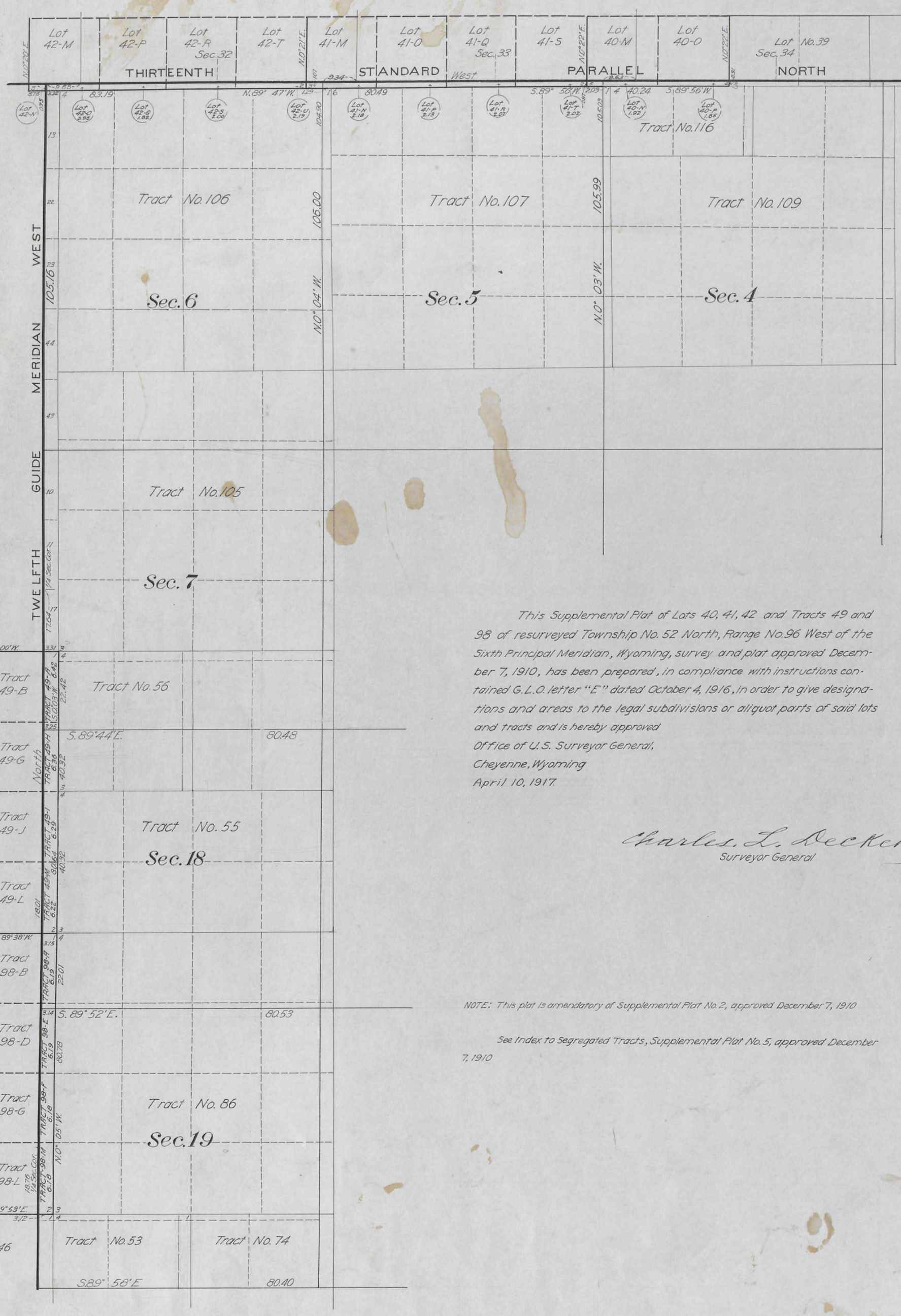

This Supplemental Plat of Lots 40, 41, 42 and Tracts 49 and 98 of resurveyed Township No. 52 North, Range No. 96 West of the Sixth Principal Meridian, Wyoming, survey and plat approved December 7, 1910, has been prepared, in compliance with instructions contained G.L.O. letter "E" dated October 4, 1916, in order to give designations and areas to the legal subdivisions or aliquot parts of said lots and tracts and is hereby approved

Office of U.S. Surveyor General,
Cheyenne, Wyoming
April 10, 1917.

Charles L. Decker
Surveyor General

NOTE: This plat is amendatory of Supplemental Plat No. 2, approved December 7, 1910

See Index to Segregated Tracts, Supplemental Plat No. 5, approved December 7, 1910

Transmitted to Buffalo Aug 7, 1917

52-96

AMT

2779

Supplemental Plat No. 9

Resurvey Township No. 52 North, Range No. 96 West of the Sixth Principal Meridian, Wyoming

Scale 20 Chains to an Inch

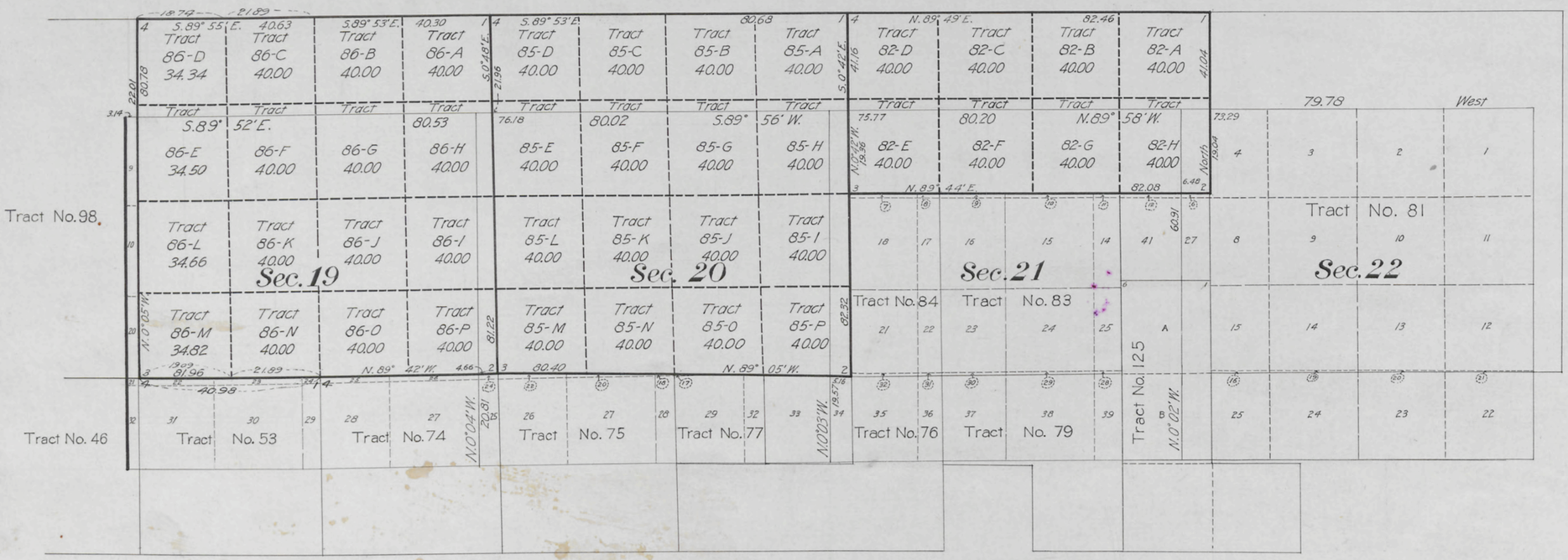

This plat is amendatory of Supplemental Plats Nos. 3,4 approved December 7, 1910 and Supplemental Plat No.6, approved March 28, 1914 of T. 52 N., R. 96 W.

This Supplemental Plat of Tracts 82, 85 and 86 of resurveyed Township No. 52 North, Range No. 96 West of the Sixth Principal Meridian, Wyoming, survey and plat approved December 7, 1910, has been prepared, in compliance with instructions contained in G.L.O. letter "E" dated September 12, 1916, in order to give designations and areas to the legal subdivisions or aliquot parts of said tracts and is hereby approved

Office of U.S. Surveyor General
Cheyenne, Wyoming
October 25, 1916.

Charles L. Decker
Surveyor General

Trs. 85-86
Tr. 82

For Index Diagrams
See Supp. Plat No. 6 Appd. Mch. 28, 1914
" " " 5 " Dec. 7, 1910

R.M.T.

A.L.R.

Accepted for Commrs.
Nov. 29, 1916
Diana to Lander Dec. 27, 1916

52-96

1845 J

2778

Supplemental Plat No. 8

Resurvey NW¼ Township No. 52 North, Range No. 96 West of the Sixth Principal Meridian, Wyoming

Scale 20 Chains to 1 inch

Lot No. 43 Sec. 31 | Lot No. 42 Sec. 32 | Lot No. 41 Sec. 33 | Lot No. 40 | Lot 39-D Sec. 34 | Lot 39-A | Lot 38-E

THIRTEENTH STANDARD PARALLEL NORTH

FIFTH GUIDE MERIDIAN WEST

TWELFTH STANDARD PARALLEL North

Tract No. 49 | Tract No. 98

Tract No. 106 | Tract No. 116 | Tract No. 97 | Tract No. 99 | Tract No. 56 | Tract No. 96 | Tract No. 94 | Tract No. 87 | Tract No. 89

Sec. 6 | Sec. 5 | Sec. 4 | Sec. 7 | Sec. 8 | Sec. 9 | Sec. 18 | Sec. 17 | Sec. 16

This Supplemental Plat of Lots 38, 39 and Tracts 55, 82, 85, 86, 88, 95, 100, 104, 105, 107, 108 and 109 of resurveyed Township No. 52 North, Range No. 96 West of the Sixth Principal Meridian, Wyoming, survey and plat approved December 7, 1910, has been prepared, in compliance with instructions contained in G.L.O. letter "E" dated September 12, 1916, in order to give designations and areas to the legal subdivisions or aliquot parts of said tracts and is hereby approved

Office of U.S. Surveyor General
Cheyenne, Wyoming,
October 25, 1916

Charles L. Decker
Surveyor General

This plat is amendatory of Supplemental Plat No. 2, approved December 7, 1910 and Supplemental Plat No. 6, approved March 28, 1914 of T. 52 N., R. 96 W.

For Index Diagrams
Tr. 105 See Supp. Plat No. 6 Approved Mch. 28, 1914
All other Tracts " " " 5 " Dec. 7, 1910

A.M.T.

A.L.R.

1845-1

52-96

Accepted by Comm'r Nov. 29 1916
Transfer under Dec. 27, 1916

2777

Supplemental Plat No. 7

Resurvey NE¼ Township No. 52 North, Range No. 96 West of the Sixth Principal Meridian, Wyoming

Scale 20 Chains to an Inch

This Supplemental Plat of Lots 38, 38, 39, and Tracts 90, 93, ~~100~~, 101, 102, 103, ~~104~~, 110, 112, and 117 of resurveyed Township No. 52 North, Range No. 96 West of the Sixth Principal Meridian, Wyoming, survey and plat approved December 7, 1910, has been prepared, in compliance with instructions contained in G.L.O. letter "E" dated September 12, 1916, in order to give designations and areas to the legal subdivisions or aliquot parts of said lots and tracts and is hereby approved

Office of U.S. Surveyor General,
Cheyenne, Wyoming,
October 25, 1916

Charles L. Decker
Surveyor General

This plat is amendatory of Supplemental Plat No. 1, approved December 7, 1910 and Supplemental Plat No. 6, approved March 28, 1914 of T52 N., R. 96 W.

For Index Diagrams
Tr. 90 See Supp. Plat No. 6 App'd Mch. 28, 1914
All other Tracts " " 5 " Dec. 7, 1910

A.M.T.

A.L.R.

1845-H

52-96

Accepted by Commr. Nov. 24 1916
Trans to Land Dept Dec 27, 1916

1845 G

40

2776

Index to Segregated Tracts

Supplemental Plat No. 5

Resurvey Township Nº 52 North, Range Nº 96 West of the Sixth Principal Meridian, Wyoming

Contract Nº 316, Brunt & Vance, August 20, 1906
Contract Nº 317, Brunt & Vance, August 20, 1906

Resurvey			Original Survey						Resurvey			Original Survey					
Nº	Area Total	Area In Township	T.	R.	Sec.	Subdivision	Entry Kind	Entry Nº	Entryman	Nº	Area Total	Area In Township	T.	R.	Sec.	Subdivision	Entry Kind	Entry Nº	Entryman
37	644.36	7.25	53	96	36	All	SS		Wyoming	93	124.58	124.58	52	96	14	N²NW⁴, NW⁴NE⁴	SL		Wyoming
38	321.64	6.74	"	"	35	S²	SL		"	94	163.62	163.62	"	"	17	NE⁴	D	1785	James Hook
39	81.96	3.61	"	"	34	S²SE⁴	SL		"	95	163.23	163.23	"	"	17	NW⁴	SL		Wyoming
40	567.05	3.77	"	"	34	N², SW⁴, N²SE⁴	SL		"	96	162.19	162.19	"	"	18	NE⁴	H	2975	Ambrose Hibbert
41	644.18	8.40	"	"	33	All	SL		"	97	162.49	162.49	"	"	8	SW⁴	H	740	Henry Griffen
42	665.51	6.97	"	"	32	All	SL		"	98	655.41	25.29	52	97	24	All	SL		Wyoming
43	161.58	161.58	52	96	33	SE¼	H	909	Jess McCarrell	99	162.59	162.59	52	96	8	SE⁴	H	737	Wm S Griffen
44	162.52	162.52	"	"	33	SW⁴	H	783	Wm E Guynup	100	651.46	651.46	"	"	9	All	SL		Wyoming
45	161.98	12.88	52	97	25	SE⁴	H	1272	Rowland C. Shephard	101	648.16	648.16	"	"	10	All	SL		"
46	162.05	12.54	"	"	"	NE⁴	H	368	Orrin Packard	102	647.93	647.93	"	"	11	All	SL		"
47	171.17	84.37	51	96	6	Lots 3,4,5 & SE⁴NW⁴	H	1352	John W. Minthorne	103	646.09	605.06	"	"	12	All	SL		"
48	162.35	162.35	52	96	32	SE⁴	H	1409	Joseph Christopherson	104	324.80	324.80	"	"	8	N²	SL		"
49	655.90	25.38	52	97	13	All	SL		Wyoming #	105	80.04	80.04	"	"	7	S²NE⁴	SL		"
50	170.64	170.64	52	96	31	Lots 3 & 4, E²SW⁴	H	914	Wm C Eddy	106	647.04	647.04	"	"	6	All	SL		"
51	167.38	167.38	"	"	31	Lots 1 & 2, E²NW⁴	H	1320	Winfield S. Myers	107	573.65	573.65	"	"	5	Lots 1,2,3 & 4, S²NE⁴, S²NW⁴, W²SE⁴, SW⁴	SL		"
52	167.72	167.72	"	"	30	Lots 3 & 4, E²SW⁴	H	768	Adam M. Dobson	108	81.41	81.41	"	"	5	E²SE⁴	SL		"
53	164.93	164.93	"	"	"	Lots 1 & 2, E²NW⁴	H	1017	Lors Nelson	109	570.52	570.52	"	"	4	Lots 1 & 2, S²NE⁴, S²NW⁴, S²	SL		"
54						No Tract with this number				110	650.45	650.45	"	"	3	All	SL		"
55	325.06	325.06	52	96	18	S²	SL		Wyoming	111	647.15	647.15	"	"	2	All	SL		"
56	162.51	162.51	"	"	"	Lots 1 & 2, E²NW⁴	H	2859	Wm Hodson	112	642.62	605.63	"	"	1	All	SL		"
57	162.53	162.53	"	"	32	SW⁴	D	426	Lewis C. Thompson	113	646.55	577.37	"	"	36	All	SS		"
58	163.78	163.78	"	"	31	SE⁴	H	837	Edmond L. Winslow	114	322.94	322.94	"	"	35	W²E², E²NW⁴, N²SW⁴	D	1857	Charity S. Agee
59	165.59	7.17	51	97	1	Lots 1 & 2, S²NE⁴	H	370	John A. Canfield	115	40.61	40.61	"	"	35	SW⁴NW⁴	D	1016	Nephi Swain
60	161.73	161.73	52	96	31	NE⁴	H	913	Wm H. Bateman	116	81.33	81.33	"	"	4	Lots 3 & 4	SL		Wyoming
61	162.79	162.79	"	"	32	NW⁴	D	392	Lewis C. Thompson	117	207.58	207.58	"	"	14	NE⁴NE⁴, S²N²	SL		"
62	162.69	162.69	"	"	"	NE⁴	H	776	Wm H. Clark	118	164.67	140.02	"	"	13	NE⁴	SL		"
63	162.54	162.54	"	"	33	NW⁴	H	774	Don F. Huntington	119	163.08	163.08	"	"	34	SE⁴	H	672	John W Ager
64	162.05	162.05	"	"	"	NE⁴	H	775	Thomas K. Riley Jr.	120	162.18	162.18	"	"	34	NE⁴	D	298	" " "
65	161.60	161.60	"	"	34	NW⁴	D	528	Fred S Garland	121	161.17	75.46	51	96	1	S²NW⁴, Lots 3 & 4	D	304	James R McKinney
66	80.96	80.96	"	"	27	S²SW⁴	D	581	Burton J. Prettyman	122	320.95	75.40	51	96	2	E²	D	283	Ruth E. Allen
67	80.76	80.76	"	"	"	N²SW⁴	D	1536	Henry A. Woodruff	123	321.94	156.48	52	96	35	S²SW⁴	D	290	Wm B Beck
68	655.70	27.29	52	97	36	All	SS		Wyoming				51	96	2	N²SW⁴, S²NW⁴, Lots 3 & 4			
69	162.92	162.92	52	96	28	SE⁴	D	328	Teancum Taylor Jr.	124	161.68	161.68	52	96	34	SW⁴	H	1297	Jasper F. Holliday
70	161.79	161.79	"	"	"	SW⁴	D	414	Martha L. Shafer	125						Not tract with this number			
71	161.94	161.94	"	"	29	SE⁴	H	769	Isaac W. D. Packer	126	160.90	75.96	51	96	3	S²NE⁴, Lots 1 & 2	H	671	Wm L Hanner
72	162.80	162.80	"	"	"	SW⁴	H	782	Richard L Preator	127	160.54	75.58	"	"	"	S²NW⁴ Lots 3 & 4	D	299	" " "
73	165.51	165.51	"	"	30	SE⁴	H	741	Irvin H. Will	128	241.15	151.64	"	"	4	Lots 1,2,3 & 4, S²NW⁴	D	413	James S. McNiven
74	165.21	165.21	"	"	"	NE⁴	H	773	Thomas F Jones	129						Nº tract with this number			
75	163.00	163.00	"	"	29	NW⁴	H	1027	Daniel Snyder	130						Nº tract with this number			
76	161.85	161.85	"	"	28	W²NW⁴	H	1184	Wm Lemmon	131						Nº tract with this number			
			"	"	29	S²NE⁴				132	161.98	76.55	51	96	5	S²NE⁴, Lots 1 & 2	H	1410	Wm Neeves, Jr
77	40.46	40.46	"	"	29	NW⁴NE⁴	D	1526	Abby Neeves	133	161.67	76.41	"	"	"	S²NW⁴, Lots 3 & 4	H	1109	Wm Neves
78	40.84	40.84	"	"	28	SE⁴NW⁴	D	993	Josephine Packer	136	162.26	77.34	"	"	6	Lots 1 & 2, S²NE⁴	D	650	Viola J. Johnson
79	122.07	122.07	"	"	"	W²NE⁴, NE⁴NW⁴	D	568	Richard L. Preator	143	161.96	58.68	"	"	1	S²NE⁴, Lots 1 & 2	H	1342	Joseph W. Morrow
80	162.99	162.99	"	"	27	S²NW⁴	H	2452	Winfield S. Collins	38	321.64	02.55	53	95	32	S²	SL		Wyoming
			"	"	28	E²NE⁴				39	321.69	80.15	53	95	31	Lots 3 & 4, E²SW⁴, SE⁴	SL		"
81	660.61	660.61	"	"	22	All	SL		Wyoming										
82	337.28	337.28	"	"	21	N²	SL		"										
83	167.52	167.52	"	"	21	W²SE⁴, E²SW⁴	H	910	James L Kelley										
84	83.88	83.88	"	"	21	W²SW⁴	H	2684	George F. Glassey										
85	328.94	328.94	"	"	20	S²	SL		Wyoming										
86	328.51	328.51	"	"	19	E²	SL		"										
87	163.45	163.45	"	"	17	SW⁴	H	3262	Herman Nordlund										
88	163.70	163.70	"	"	17	SE⁴	SL		Wyoming										
89	657.69	657.69	"	"	16	All	SS		"										
90	248.06	248.06	"	"	15	NW⁴, N²NE⁴	SL		"										
91	656.83	26.27	52	97	12	All	SL		"										
92	683.61	28.01	"	"	1	All	SL		"										

All of Sec 7 belongs to State of Wyoming. Tract 105 should have been so surveyed.
~ All of Sec 15 belongs to State of Wyoming. Tract 90 should have been so surveyed.
⁂ All of Sec. 19 belongs to State of Wyoming. Tract 86 should have been so surveyed.
⌐ All of Sec 20 belongs to State of Wyoming. Tract 85 should have been so surveyed.

The above index to tracts which have been segregated by the original public survey in the resurvey of T. 52 N., R. 96 W. under Contracts Nos 316 and 317 has been prepared in strict conformity to the field notes of the accepted resurvey on file in this office which have been examined and approved.
Surveyor General's Office,
Cheyenne, Wyoming,
December 7, 1910

Stephen P. Johnson
Surv. Gen'l.

Accepted subject to approval by Secretary of the Interior
Dec 15 1911

52 - 96

5.

AMT

Click Here for Field Notes

accession no. 2775

(4-675 a)

Supplemental Plat No. 6

Resurvey Township No. 52 North, Range No. 96 West of the Sixth Principal Meridian, Wyoming

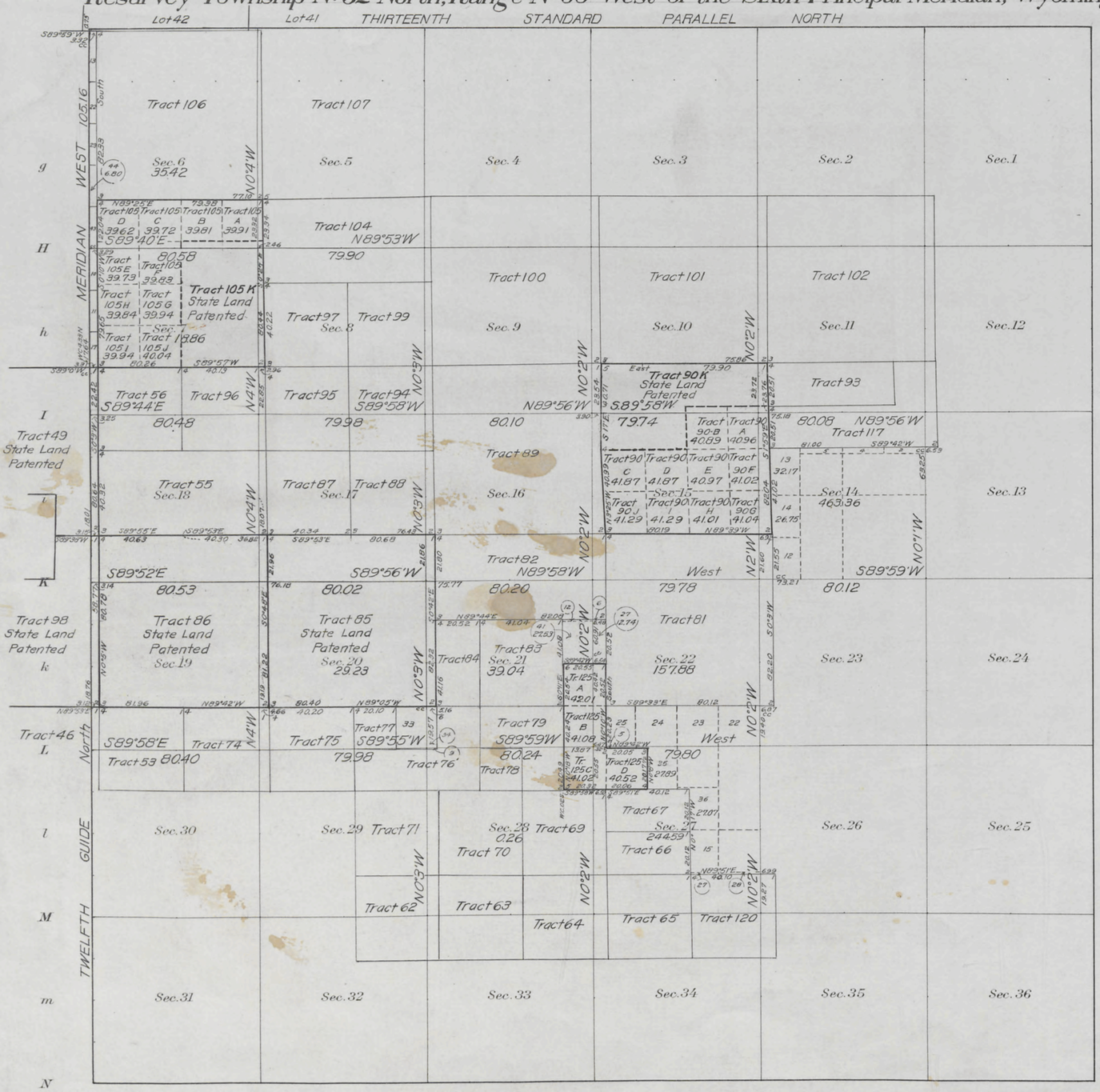

Note

Tracts surveyed-125
Tracts amended-105, 86, 85, 90
Tracts eliminated-80

INDEX TO SEGREGATED TRACTS

Resurvey Tract No.	Original Survey T.	R.	Sec.	Subdivision	Entry Kind	Entry No.	Status in Land Office	Entryman
85	52	96	20	All	SL		Patented	Wyoming
86	"	"	19	All	SL		Patented	Wyoming
90K	"	"	15	N½NE¼,NW¼	SL		Patented	Wyoming
90A-J	"	"	15	S½NE¼,S½	SL		In tact	Wyoming
105K	"	"	7	SE¼,S½NE¼	SL		Patented	Wyoming
105A-J	"	"	7	Lots 1,2,3,4,E½W½,N½NE¼	SL		Approved	Wyoming
125	"	"	21	SE¼SE¼	HE	3993	In tact	Frank W Nicholson
	"	"	27	SW¼NW¼				
	"	"	28	E½NE¼				

Areas in Acres	
Public Land	
Indian Reservation	
Indian Allotments	
Mineral Claims	
Water Surface	
Total Area	

0 10 20 40 80

Scale 40 Chains to an inch

Mean Magnetic Declination :

Surveys Designated	By Whom Surveyed	Group No.	Group Date	Amount of Surveys Mls.	Amount of Surveys chs.	Amount of Surveys lks.	When Surveyed Begun	When Surveyed Completed
Segregated Tract Lines	William R. Bandy	10	September 8, 1911	17	14	33	May 2, 1913	May 9, 1913
Connections	" "	"	" "	1	22	18	May 2, 1913	May 8, 1913
Eliminated Tract Lines	" "	"	" "	1	76	16	May 2, 1913	May 9, 1913

The above map of Supplemental Resurvey Township No. 52 North, Range No. 96 West of the Sixth Principal Meridian, Wyoming is strictly conformable to the field notes of the survey thereof on file in this office, which have been examined and approved

U. S. Surveyor General's Office.
Cheyenne, Wyoming, March 28, 1914

Charles L. Decker
Surveyor General.

1845
1845 F

52-96

40

2774

28

Supplemental Plat No 4

Resurvey SE¼ Township No 52 North, Range No 96 West of the Sixth Principal Meridian, Wyoming

Scale 20 chains to 1 inch

Sec's 22, 23, 24, 25, 26, 27, 34, 35, 36

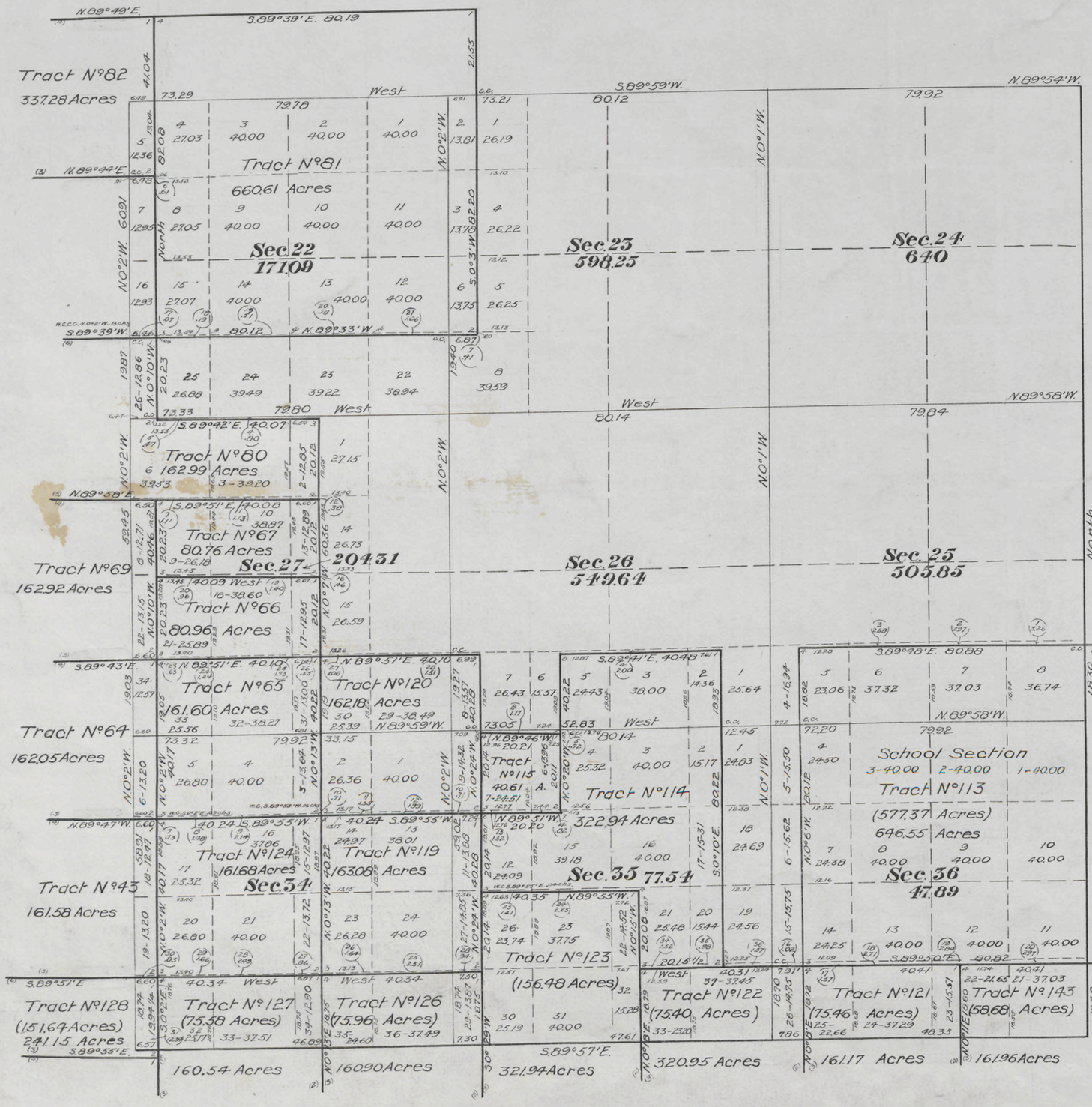

This Supplemental Plat of the Resurvey of the SE ¼ Township No 52 North, Range No 96 West of the Sixth Principal Meridian, Wyoming is strictly conformable to the field notes of the resurvey thereof on file in this office which have been examined and approved.
Surveyor General's Office.
Cheyenne, Wyoming.
December 7, 1910.

Stephen P. Hanson
Surv. Gen'l.

Brunt and Vance D.S.
Contract No 316, August 20, 1906.
Contract No 317, August 20, 1906.

Accepted by the Hon. Commissioner in his letter "E" January 28, 1911.

1845

1845E

52-96

40

2773

27

Supplemental Plat Nº 3

Resurvey SW¼ Township Nº 52 North, Range Nº 96 West of the Sixth Principal Meridian, Wyoming

Scale 20 chains to 1 inch

Secs 19, 20, 21, 28, 29, 30, 31, 32, 33.

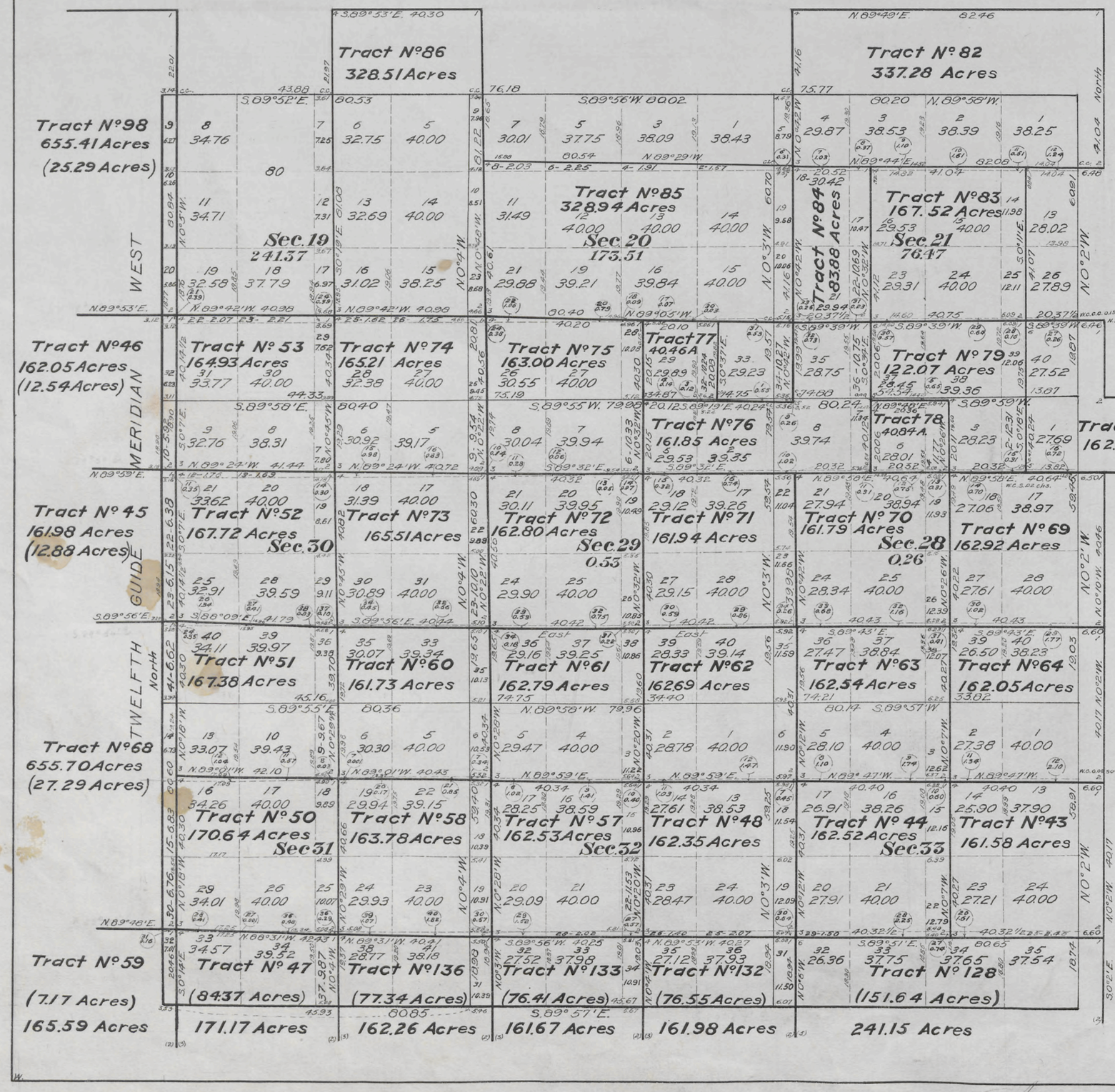

This Supplemental Plat of the Resurvey of the SW¼ Township Nº 52 North Range Nº 96 West of the Sixth Principal Meridian, Wyoming is strictly conformable to the field notes of the resurvey thereof on file in this office which have been examined and approved.

Surveyor General's Office,
Cheyenne, Wyoming
December 7, 1910

Surv. Gen'l.

Brunt and Vance, D.S.
Contract Nº 316, August 20, 1906.
Contract Nº 317, August 20, 1906.

1845
1845D

Accepted by the Hon. Commissioner in his letter "E" January 25, 1911.

52-96

40

2772

26

Supplemental Plat Nº 2

Resurvey NW¼ Township Nº 52 North, Range Nº 96 West of the Sixth Principal Meridian, Wyoming.

Scale 20 chains to 1 inch

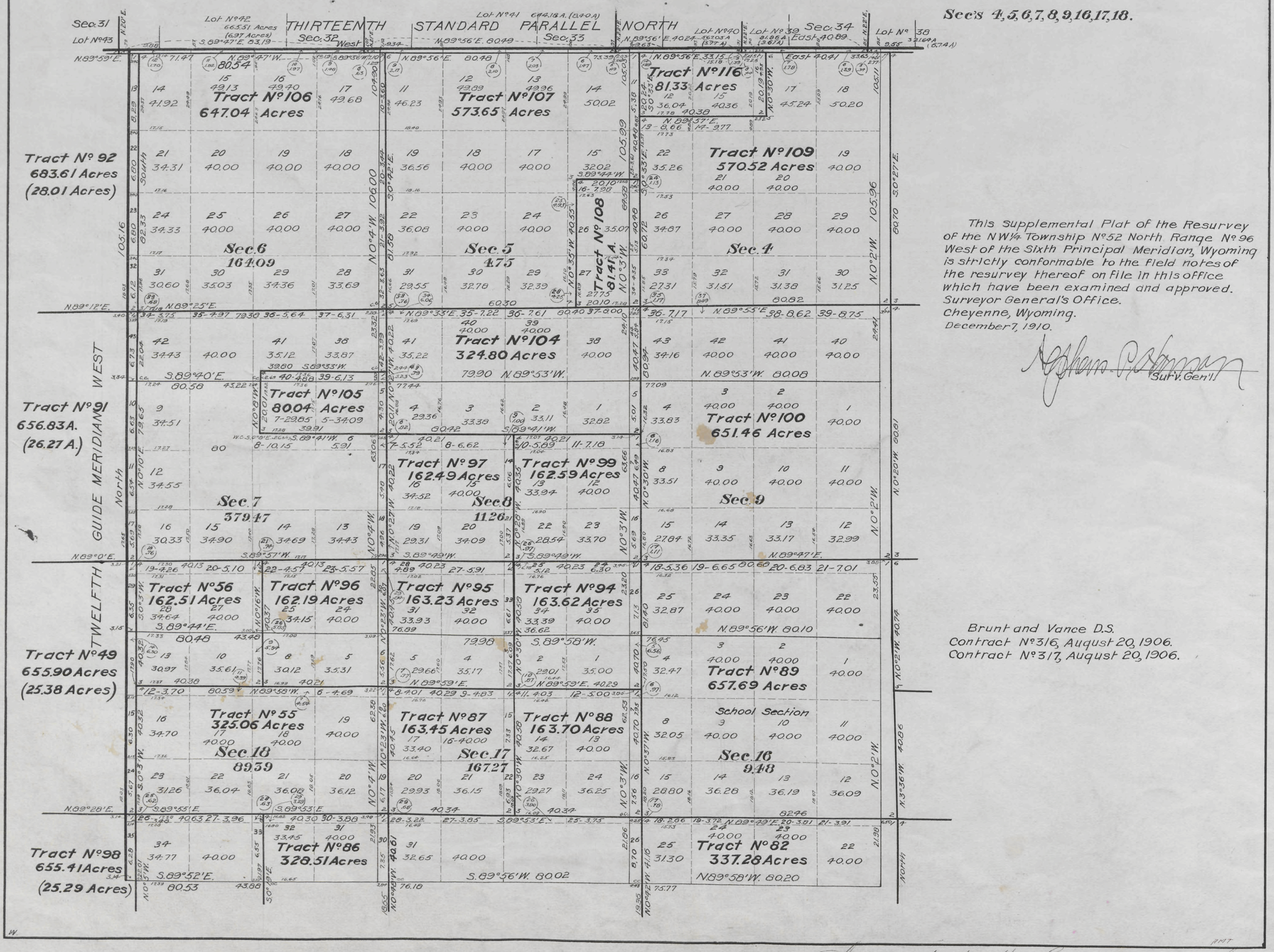

Sec's 4, 5, 6, 7, 8, 9, 16, 17, 18.

This Supplemental Plat of the Resurvey of the NW¼ Township Nº 52 North Range Nº 96 West of the Sixth Principal Meridian, Wyoming is strictly conformable to the field notes of the resurvey thereof on file in this office which have been examined and approved.
Surveyor General's Office.
Cheyenne, Wyoming.
December 7, 1910.

Surv. Gen'l.

Brunt and Vance D.S.
Contract Nº 316, August 20, 1906.
Contract Nº 317, August 20, 1906.

1845

1845C

Accepted by the Atom. Commissioner in his letter "E" January 28, 1911.

52-96

40

2771

25

Supplemental Plat Nº 1

Resurvey NE¼ Township Nº 52 North Range Nº 96 West of the Sixth Principal Meridian, Wyoming

Scale 20 chains to 1 inch

Secs 1, 2, 3, 10, 11, 12, 13, 14, 15.

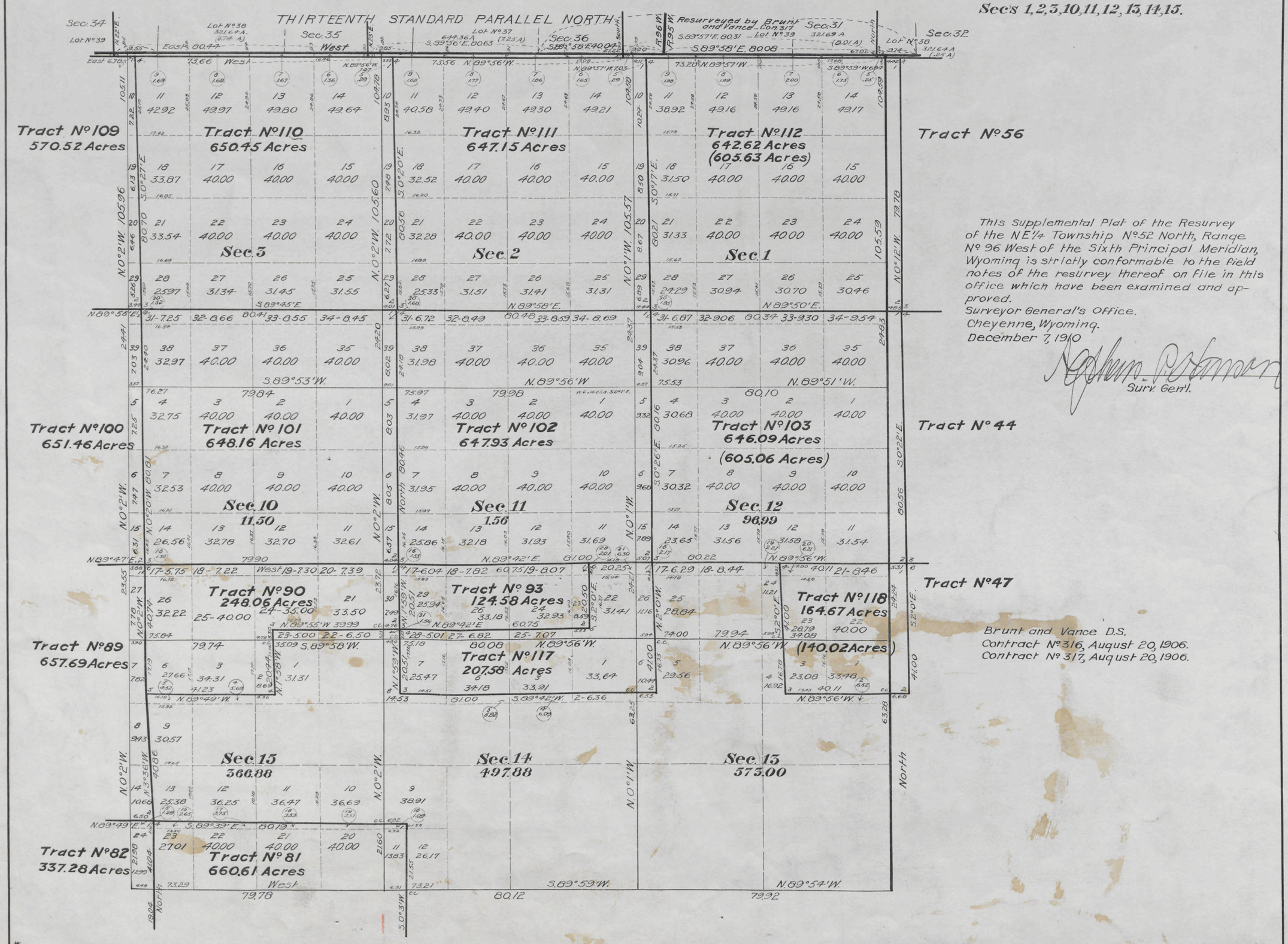

This Supplemental Plat of the Resurvey of the NE¼ Township Nº 52 North, Range Nº 96 West of the Sixth Principal Meridian, Wyoming is strictly conformable to the field notes of the resurvey thereof on file in this office which have been examined and approved.

Surveyor General's Office.
Cheyenne, Wyoming.
December 7, 1910

John Osborn
Surv. Gen'l.

Brunt and Vance D.S.
Contract Nº 316, August 20, 1906.
Contract Nº 317, August 20, 1906.

1845

1845B

Accepted by the Hon. Commissioner in his letter "E" January 25, 1911.

52-96

40 accession no 2770

Click Here for Field Notes

(4-675a)

Click Here for Private Land Claim Notes

24

Resurvey Township No. 52 North, Range No. 96 West of the Sixth Principal Meridian, Wyoming

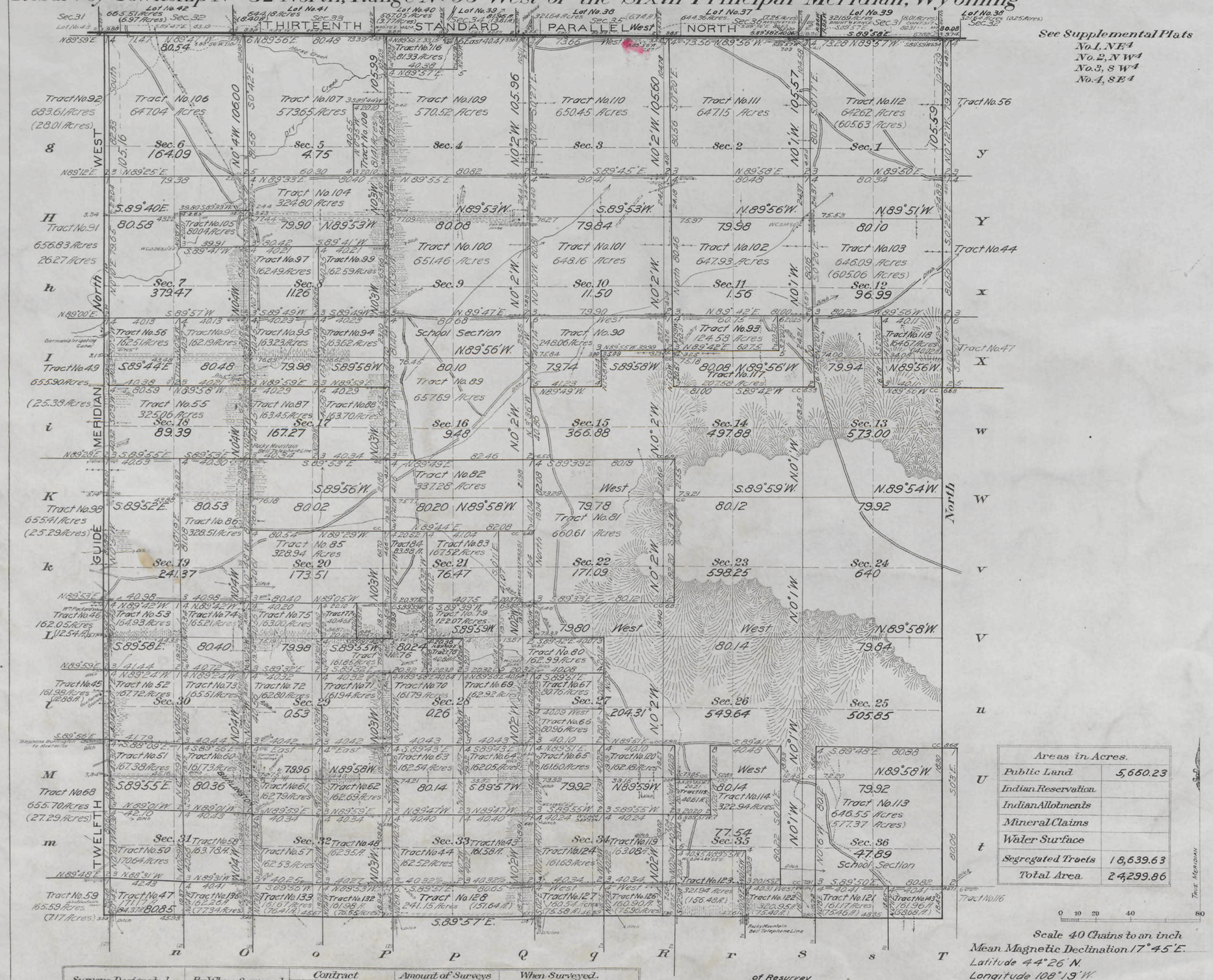

See Supplemental Plats
No. 1, NE4
No. 2, N W4
No. 3, S W4
No. 4, S E4

Areas in Acres.	
Public Land	5,650.23
Indian Reservation	
Indian Allotments	
Mineral Claims	
Water Surface	
Segregated Tracts	18,639.63
Total Area	24,299.86

0 10 20 40 80

Scale 40 Chains to an inch
Mean Magnetic Declination 17° 45' E.
Latitude 44° 26' N.
Longitude 108° 13' W.

Surveys Designated.	By Whom Surveyed.	Contract No.	Contract Date	Amount of Surveys Mls.	Amount of Surveys chs.	Amount of Surveys lks.	When Surveyed. Begun.	When Surveyed. Completed.
Resurvey E, S and N Township Lines	Brunt & Vance	317	August 20, 1906	13	56	82	May 20, 1907	May 23, 1907
Resurvey " Subdivision Lines	"	"	" "	61	51	33	July 2, 1907	July 18, 1907
Connecting Lines	"	"	" "	11	68	11	" "	" "
Segregated Tracts	"	316	August 20, 1906	122	16	29	May 27, 1907	June 20, 1907
Resurvey N Township Line	Walter E. Hoffman	295	February 17, 1904	4	49	88	June 30, 1904	June 30, 1904
Resurvey W Township Line	Brunt & Bandy	303	May 27, 1905	6	25	16	August 2, 1905	August 3, 1905

The above map of Township No. 52 North Range No. 96 West of the Sixth Principal Meridian Wyoming is strictly conformable to the field notes of the resurvey thereof on file in this office, which have been examined and approved.

U. S. Surveyor General's Office,
Cheyenne, Wyoming, December 7, 1910

Walter E. Hoffman
Surveyor General.

Accepted by the Atom Commissioner in his letter "E" January 28, 1911.

1845

52-96

Click Here for Field Notes

(24)

2769

9

TOWNSHIP Nº 52 NORTH, RANGE Nº 96 WEST of the 6TH Principal MERIDIAN.

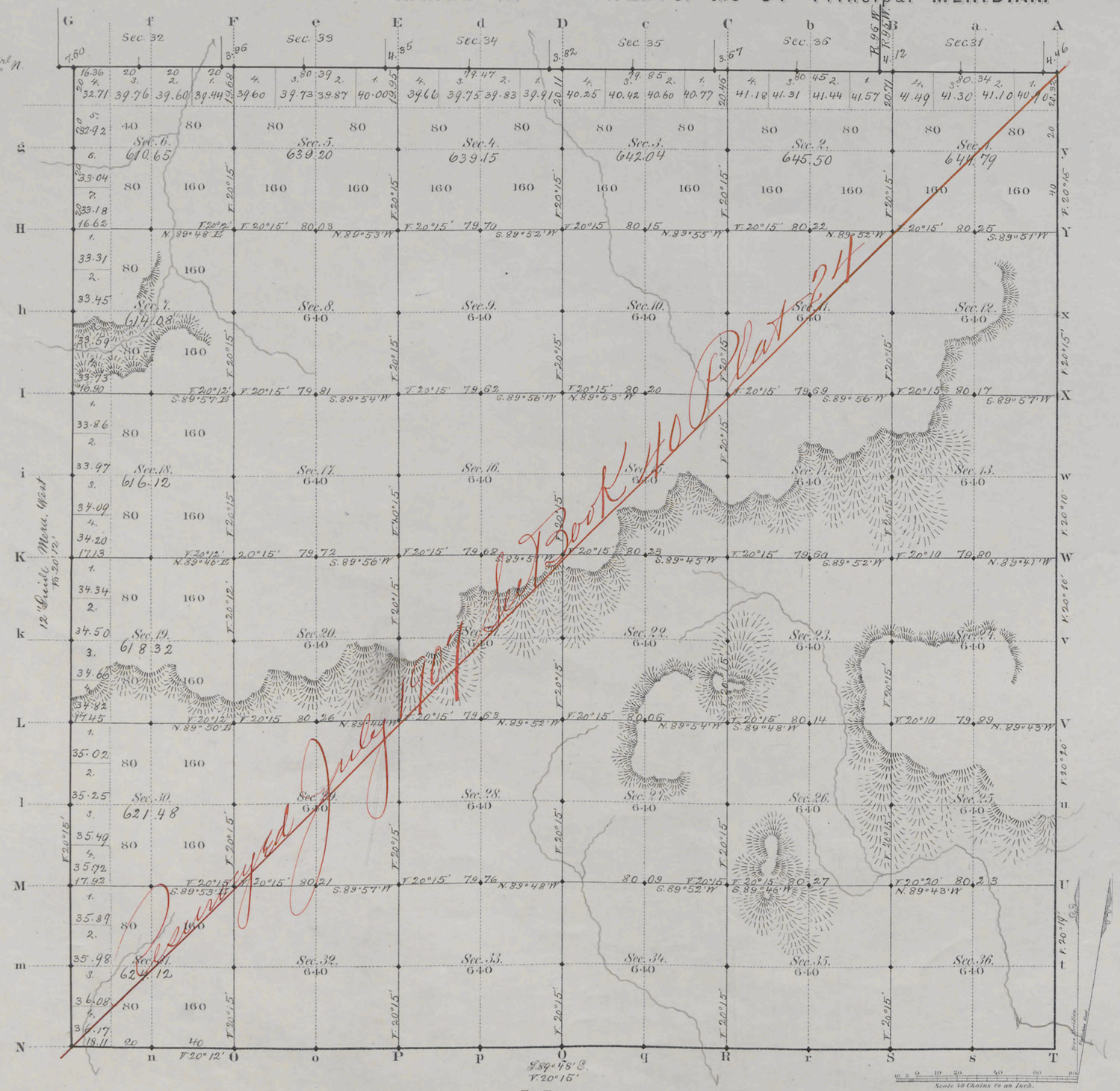

Total number of Acres. 22.915.45

Surveys Designated	By Whom Surveyed	Date of Contract	Amount of Surveys Mls	Chs	Lks	When Surveyed	Magnetic Declination
S. Township line	R. H. Woods	July 6, 1882	5	78	11	March 12, 1882	20° 15' East
Subdivisions	" "	" "	59	66	34	Apr. 10-16, 1883	20° 15' "
Connections	" "	" "		19	32	" "	
13th Stand. P.N	Chas. A. Honey	Jan'y 12, 1882				July 13, 1882	
12th Guide M.W.	" "	" "	6	00	00	May 30, 1882	
E. Township l	" "	June 20, 1882	6	00	32	Sept. 1, 1882	

The above Map of Township Nº 52 North Range Nº 96 West of the Sixth Principal Meridian Wyoming Territory is strictly conformable to the field notes of the survey thereof on file in this Office, which have been examined and approved

Surveyor Generals Office,
Cheyenne Wyoming
December 5th 1883

Edw. C. David
Surv. Genl

1845

A. Gast & Co. St. Louis Mo.

Case
52-96

36
Indexed

Click Here for Field Notes

accession no 4850

51

RESURVEY

TWELFTH GUIDE MERIDIAN WEST.

Thirteenth Standard Parallel North.

Scale: 1 inch = 40 Chains.



This Plat
of the Resurvey of the
Twelfth Guide Meridian West through Tps. 49, 50, 51 and 52 North, between Ranges 96 and 97 West of the Sixth Principal Meridian, Wyoming, is strictly conformable to the Field notes of the resurvey thereof by
Arthur H. Brunt and Richard E. Bandy, U.S.D.S.
under their Contract No. 303, dated May 27, 1905,
which have been examined, approved and filed in this office.

U.S. Surv. Gen'ls Office,
Cheyenne, Wyoming.
October 4, 1906.

Alphonso Hannon
U.S. Surv. Gen'l.

Table of Mileage.

Surveys Designated	Amount. Mls.	Chs.	lks.	When Surveyed.
Resurvey 12th Guide Mer. W.	24	25	16	July 28 - Aug. 3, 1906.
Connections	00	9	88	" " " " "

Latitude 46° 10' N.
Longitude 108° 26' 30" W.
Mag. Decl. 18° 15' E.

Twelfth Standard Parallel North

C.W.S. Lettering.
A.L.A. Topography.

C.M.S.

2902

Survey accepted by the assistant Commissioner in his letter "E." Mch 18. 1907.

2455

Click Here for Field Notes

Index to 4252

RESURVEY

TOWNSHIP EXTERIORS

Scale: 1 Inch to 160 Chains.

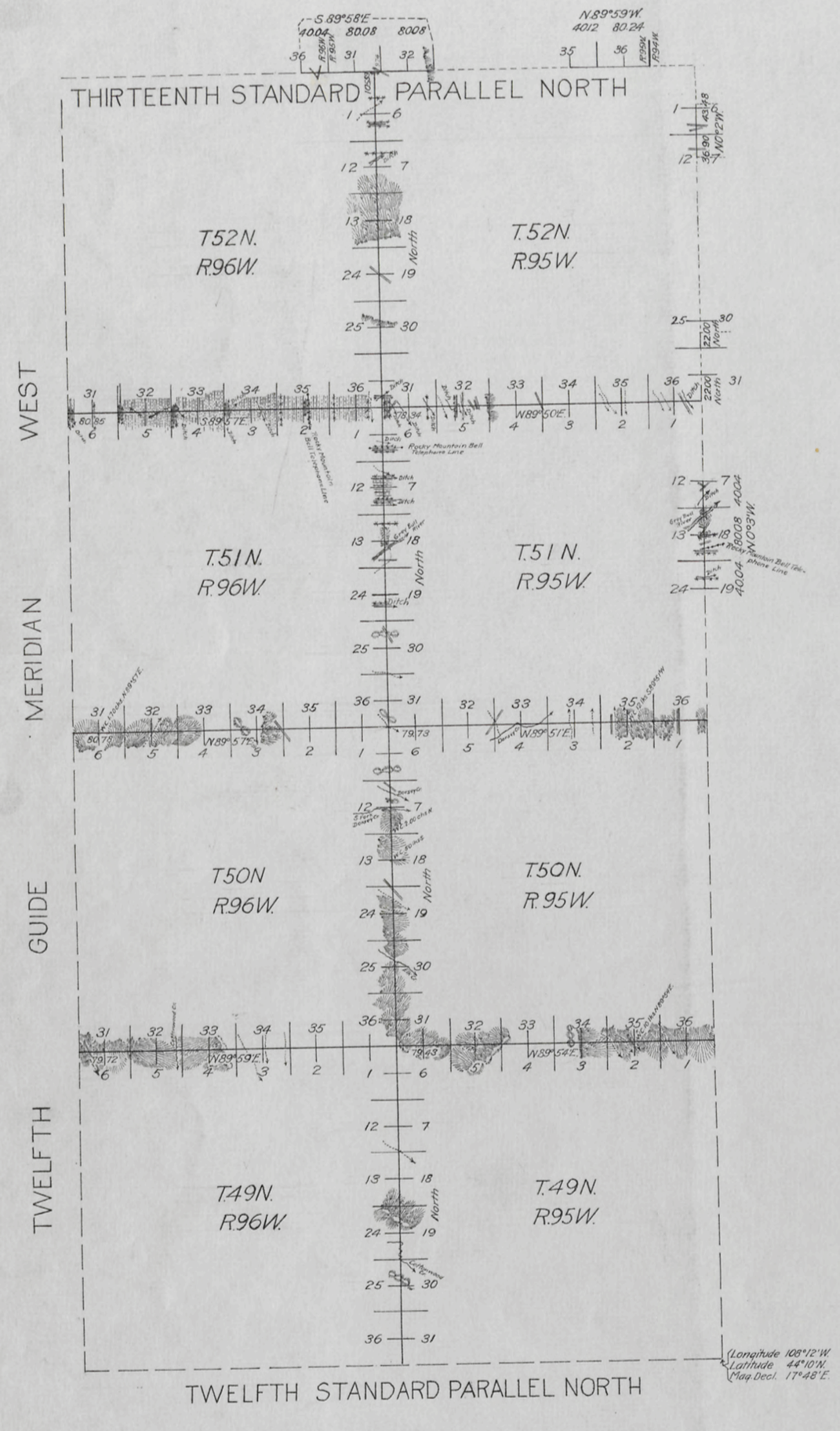

This Plat of the Resurvey
of
The North and West Boundaries of Townships 49, 50 and 51 North, Range 95 West;
The North Boundaries of Townships 49, 50 and 51 North, Range 96 West;
The West Boundary of Township 52 North, Range 95 West of the
Sixth Principal Meridian, Wyoming,
is strictly conformable to the field notes of the resurvey thereof by
Brunt & Vance, U.S.D.S.
under their Contract No 317,
dated August 20, 1906,
which have been examined, approved and filed in this office.
U.S. Surv. Gen'l's Office.
Cheyenne, Wyoming,
December 7, 1910

Stephen P. Johnson
Surveyor General.

Surveys Designated	Amount	When Surveyed.
	Mls. Chs. Lks.	
Standard Lines	4-00-56.	May 23, 1907.
Township Lines	63-68-98.	Sept 9-24, 1906. May 18-22, 1907.
Connections	5-53-53	Sept 10-24, 1906. May 20-21, 1907.

Accepted by the Commissioner of the General Land Office "GS" Jan 28th 1911.

W.C.H.

(23)
Indexed

2700

Click Here for Field Notes

Retracement Notes, All or Part

100

EXTERIOR LINES.

Scale 3 miles to 1 inch. Mag. Var. East.

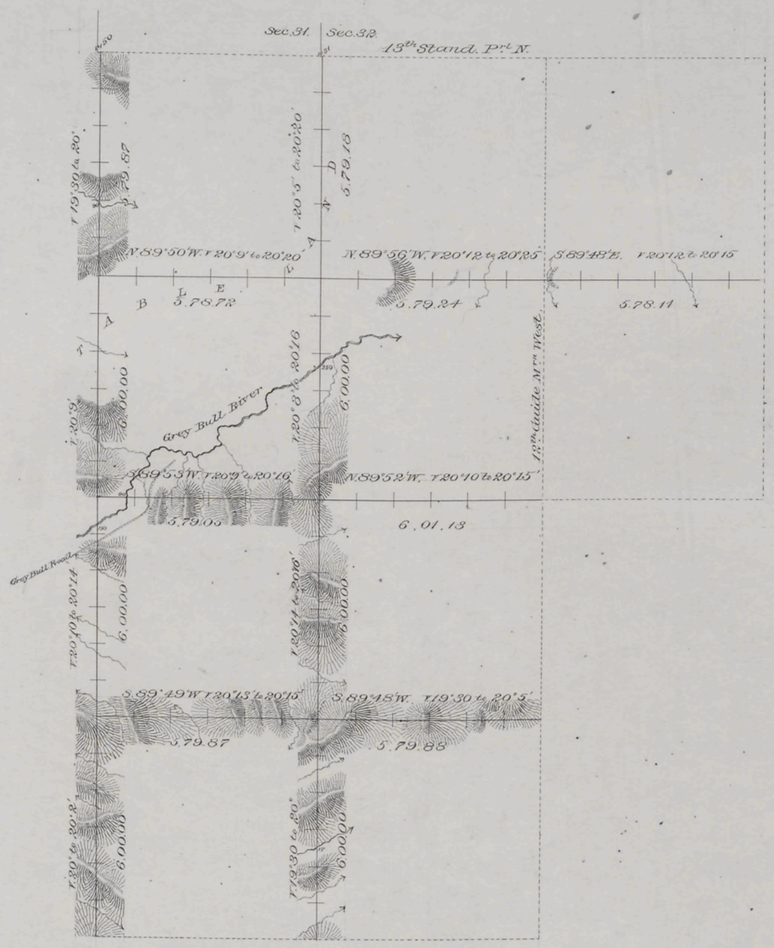

T. 52 N.

T. 51 N.

T. 50 N.

T. 49 N.

R. 98 W. R. 97 W. R. 96 W.

Surveys Designated.	By Whom Surveyed.	Date of Contract.	Amount of Surveys			When Surveyed.
			Miles.	Chs.	Lks.	
Exterior lines	R. H. Woods	July 6th 1882	29	75	05	March 12-26 1883
Connections	" " "	" " "		24	81	" " "

I hereby certify that the above diagram of the Exterior lines of Townships 51 & 52 North, Range 96 West, and Townships 49, 50, 51 & 52 North, Ranges 97 & 98 West of the 6th Principal Meridian Wyoming Territory, is strictly conformable to the field notes of the survey thereof on file in this Office, which have been examined and approved.

Surveyor General's Office,
Cheyenne Wyoming December 5th 1883 } Edw. C. Davis Surv. Genl.

1835

(22) Indexed

2367

Click Here for Field Notes

Retracement Notes, All or Part

52

12TH GUIDE MERIDIAN WEST.

In townships 45 to 52 North inclusive, between Ranges 96 & 97 West of the 6th Principal Meridian Wyo. Ter.
Magnetic Variation East. Scale 3 miles to one inch.

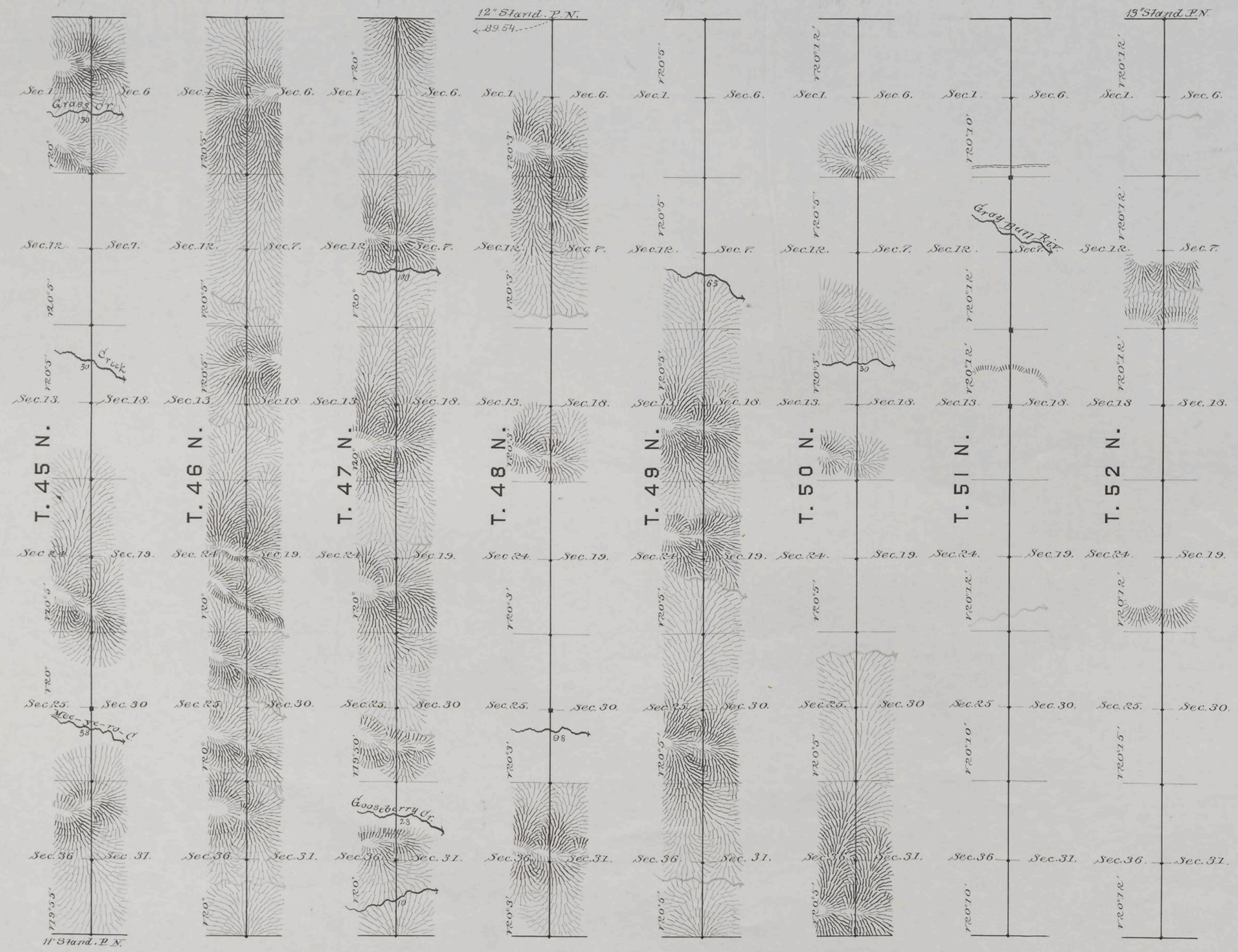

Surveys Designated	By Whom Surveyed	Date of Contract	Amount of Surveys Mls	Chs	Lks	When Surveyed
12th Guide Mer. W.	Charles A Honey	Jan. 12th 1882	48	00	00	May 16–30, 1882
Connections	" "	" " "		09	54	May 16th "

I hereby Certify that the above diagram of the 12th Guide Meridian West, in Townships 45 to 52 North, inclusive, between Ranges 96 & 97 West of the 6th Principal Meridian, Wyoming Territory, is strictly conformable to the field notes of the survey thereof on file in this Office, which have been examined and approved.

Surveyor General's Office
Cheyenne Wyoming
Sept. 8th 1883

Edw. C. David Surr. Genl.

1687