TOWNSHIP 52 NORTH, RANGE 97 WEST, OF THE SIXTH PRINCIPAL MERIDIAN, WYOMING.

DEPENDENT RESURVEY

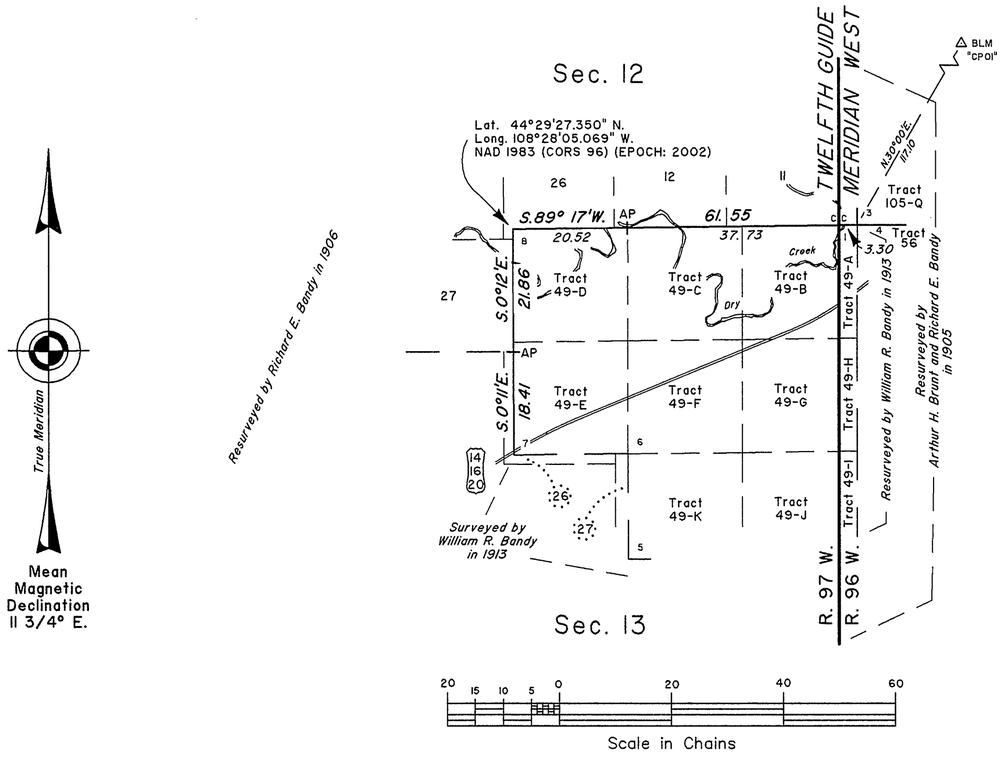

CHAINS

Beginning at Cor. No. 1, Tract 49, identical with Cor. No. 3, Tract 105 and Cor. No. 4, Tract 56, monumented with a stainless steel post, 2 1/2 ins. diam., as described in the field notes of the dependent resurvey, T. 52 N., R. 96 W., executed concurrently under Group No. 770, Wyoming.

From this point, BLM GPS Control Point CP01, bears N. 30° 00' E., 117.10 chs. dist., as described in the 2007 field notes of the dependent resurvey, T. 52 N., R. 96 W.

S. 89° 17' W., on line 1-8, Tract 49.

Over gently rolling to rolling terrain.

2.35 Dry Creek, 33 lks. wide, course N.

3.30 Point for the closing cor. of the Twelfth Guide Meridian West on line 1-8, Tract 49, determined at proportionate distance. This position was not monumented in 1913 nor during the course of this resurvey. The witness cor. set NORTH, 4.33 chs. dist. in 1913 was not recovered during the course of this resurvey.

31.90 Dry Creek, 28 lks. wide, course ESE.

41.03 Point for the angle point on line 1-8, Tract 49, determined at proportionate distance; there is no remaining evidence of the cor. position.

Point not monumented.

Note: With the elimination of certain Tracts in T. 52 N., R. 97 W., executed by William R. Bandy in 1913, this cor. was intersected on the line bet. Tract 91 (eliminated) and Tract 49, T. 52 N., R. 97 W. The mks. referring to the eliminated tract were obliterated, but the monumented position remained.

45.00 Dry Creek, 20 lks. wide, course NNW.

CHAINS

61.55 Cor. No. 8, Tract 49, monumented with a granite stone, 10 x 10 x 7 ins., firmly set 1 in. in the ground, plainly mkd. 8/49 on SE. face.

At the cor. point

Set a stainless steel post, 28 ins. long, 2 1/2 ins. diam., 25 ins. in the ground, over a plastic coated magnet, with brass cap mkd.

T52N R97W
S 12
8
TR 49
2007

Bury the mkd. stone and set a steel fence post alongside the stainless steel post. Raise a mound of stone, 3 ft. base, 1 1/2 ft. high, N. of the cor.

S. 0° 12' E., on line 8-7, Tract 49.

Over gently rolling terrain.

6.11 Dry Creek, 7 lks. wide, course E.

21.86 The 1913 closing cor. of secs. 12 and 13, monumented with a granite stone, 15 x 11 x 8 ins., firmly set 13 ins. in the ground, plainly mkd. 49 on E. face, 4 grooves on S. face and CC on W. face.

This point now functions as an angle point on line 7-8, Tract 49, as instructed on the memorandum dated June 26, 2007, included in the official group file for Group No. 769, Wyoming.

At the cor. point

CHAINS

Set a stainless steel post, 28 ins. long, 2 1/2 ins. diam., 26 ins. in the ground, over a plastic coated magnet, with brass cap mkd.

T52N R97W
AP | TR 49E
2007

Add the mks. AM to, and bury the granite stone, and set a steel fence post alongside the stainless steel post. Raise a mound of stone, 2 ft. base, 1 1/2 ft. high, N. of the cor.

S. 0° 11' E., on line 8-7, Tract 49.

Over nearly level to rolling terrain.

17.85 Center line of U.S. Highway Nos. 14, 16 and 20, asphalt surface, bears N. 60° E. and S. 60° W.

18.41 Cor. No. 7, Tract 49, monumented by person(s) unknown with a bent iron pipe, 3/4 in. diam., 16 ins. long, firmly set 5 ins. below the surface of the ground, with an iron pipe, 1 in. diam., 16 ins. long, firmly set 16 ins. below the surface of the ground, and granite stone fragments alongside, no mks. visible. This position is accepted as the best available evidence of the cor. position.

At the cor. point

Set a stainless steel post, 28 ins. long, 2 1/2 ins. diam., 2 ins. below the surface of the ground, over a plastic coated magnet, with brass cap mkd.

T52N R97W
TR 49
7
S 13
2007

Deposit the iron pipes inside the stainless steel post.

From this point

A Wyoming Highway Department right-of-way marker, a concrete post, 6 ins. square, firmly set, projecting 3 ins. the above ground, with brass tablet mkd. STATE HIGHWAY DEPT STA ELEV REFERENCE MARKER, bears N. 89° 43' E., 53 lks. dist.

A Wyoming Highway Department right-of-way marker, a concrete post, 6 ins. square, firmly set flush with the surface of the ground, with brass tablet mkd. STATE HIGHWAY DEPT 300+05 STA ELEV REFERENCE MARKER, bears N. 0° 02' E., 1.45 chs. dist.

Cor. is located in southern ditch of U.S. Highway Nos. 14, 16 and 20, 18 lks. S. of the southern edge of pavement extending N. 60° E. and S. 60° W.

SURVEY INFORMATION AND CERTIFICATE

This plat represents the entire record of the dependent resurvey of a portion of Tract 49, designed to restore the corners in their true locations according to the best available evidence, Township 52 North, Range 97 West, Sixth Principal Meridian, Wyoming.

Except as indicated hereon, the lottings and areas are as shown on the plats approved March 20, 1914 and April 10, 1917.

The survey was executed with Trimble Model 5800 Global Positioning System (GPS) receivers. The GPS procedures used were in accordance with IM No. 2001-186, "Standards and Guidelines for Cadastral Surveys Using Global Positioning System Methods" dated July 26, 2001. The directions of all lines are referenced to the true meridian. The directions, distances, and geographic positions were determined by GPS observations.

The geographic position of BLM GPS control point CP01, based on NAD83 (CORS96)(EPOCH: 2002), is:

Latitude 44° 30' 33.9308" N.,
Longitude 108° 26' 15.7392" W.,
HAE 4462.73 sft.

GPS control and supporting data are contained in the official group file.

I, James E. Jacob, Cadastral Surveyor, HEREBY CERTIFY upon honor that, in pursuance of Special Instructions dated MAY 15, 2007, and Assignment Instructions dated MAY 15, 2007, for Group No. 769, Wyoming, I have dependently resurveyed a portion of Tract 49, Township 52 North, Range 97 West, Sixth Principal Meridian, Wyoming, and that this plat on one sheet represents the entire record of this survey. Survey commenced June 12, 2007, completed July 24, 2007, and made in strict conformity with said special instructions, the Manual of Instructions for the Survey of the Public Lands of the United States, and in specific manner described hereon.

James E. Jacob
Cadastral Surveyor

August 25, 2008
Date

UNITED STATES DEPARTMENT OF THE INTERIOR
BUREAU OF LAND MANAGEMENT

Cheyenne, Wyoming August 25, 2008

This plat representing the entire record of this survey, having been correctly executed in accordance with the requirements of law and the regulations of this Bureau, is hereby accepted.

For the Director

John P. Lee
Chief Cadastral Surveyor for Wyoming

J.E.J./C.I.D.

OFFICIALLY FILED: August 25, 2008

2759

Supplemental Plat Nº 12

Resurvey Township Nº 52 North, Range Nº 97 West of the Sixth Principal Meridian, Wyoming

Scale: 20 Chains = 1 Inch

Supplemental Plat
Accepted May 26, 1917
G.L.O.

For Index Diagram See:-
Supplemental Plat Nº 7 Approved October 1, 1908.

This Supplemental Plat of Tracts 38, 64, 66, 73, 74, 99 and 105 of resurveyed Township Nº 52 North, Range Nº 97 West of the Sixth Principal Meridian, Wyoming, is amendatory of Supplemental Plat Nº 3, approved October 1, 1908, has been prepared, in compliance with instructions contained in G.L.O. letter "E" dated October 4, 1916, in order to give designations and areas to the legal subdivisions or aliquot parts of said Tracts and is hereby approved.

Office of U.S. Surveyor General
Cheyenne, Wyoming
April 10, 1917

Charles L. Decker
Surveyor General.

1843-M

Transcribed Aug 7, 1917

52-97

2758

Supplemental Plat Nº 11

Resurvey Township Nº 52 North, Range Nº 97 West of the Sixth Principal Meridian, Wyoming

Scale: 20 Chains = 1 Inch

Supplemental Plat Accepted, May 26, 1917. G.L.O.

For Index Diagram See— Supplemental Plat Nº 7 Approved October 1, 1908

This Supplemental Plat of Tracts 84, 86, 87, 95, 96 and 97 of resurveyed Township Nº 52 North, Range Nº 97 West of the Sixth Principal Meridian, Wyoming, is amendatory of Supplemental Plat Nº 2, approved October 1, 1908, has been prepared, in compliance with instructions contained in G.L.O. letter "E" dated October 4, 1916, in order to give designations and areas to the legal subdivisions or aliquot parts of said Tracts and is hereby approved.

Office of U.S. Surveyor General
Cheyenne, Wyoming
April 10, 1917.

Charles L. Decker
Surveyor General

D.W.L.

1843-L

Grant to Lander Aug 7, 1917

52-97

Supplemental Plat Nº 10

Resurvey Township Nº 52 North, Range Nº 97 West of the Sixth Principal Meridian, Wyoming

Scale: 20 Chains = 1 Inch

Supplemental Plat
Accepted May 26, 1917
G.L.O.

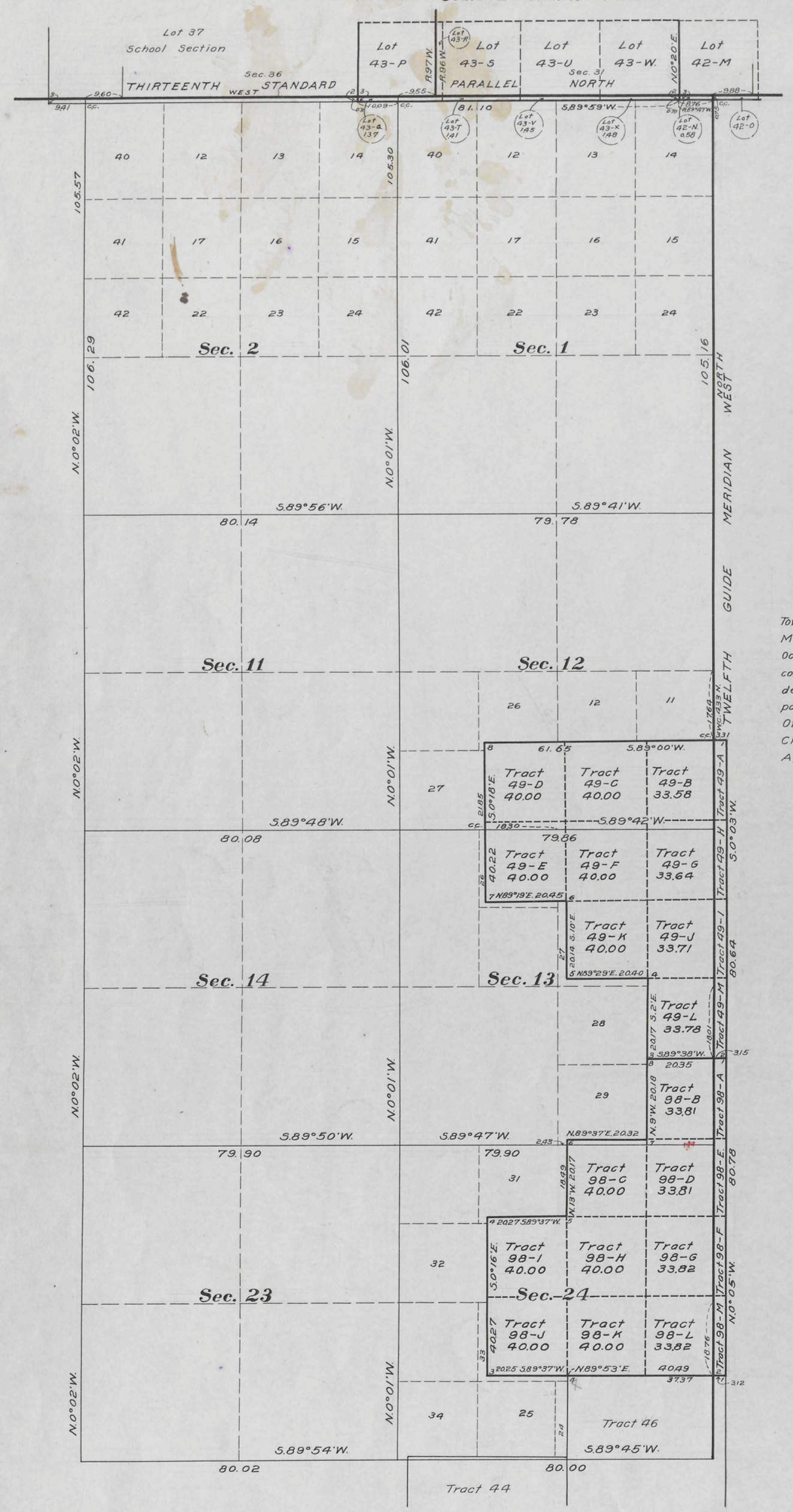

This Supplemental Plat of Tracts 49 and 98 of resurveyed Township Nº 52 North, Range Nº 97 West of the Sixth Principal Meridian, Wyoming, is amendatory of Supplemental Plat Nº 1, approved October 1, 1908, has been prepared, in compliance with instructions contained in G.L.O. letter "E" dated October 4, 1916, in order to give designations and areas to the legal subdivisions or aliquot parts of said Tracts and is hereby approved.
Office of U.S. Surveyor General.
Cheyenne, Wyoming.
April 10, 1917.

Charles L. Decker
Surveyor General.

For Index Diagram See:
Supplemental Plat Nº 7 Approved October 1, 1908.

D.W.L.

1843-1

52-97

Transcribed Aug 7 1917

2756

(4-675 a)

Supplemental Plat

Resurvey Township Nº 52 North, Range Nº 97 West of the Sixth Principal Meridian, Wyoming

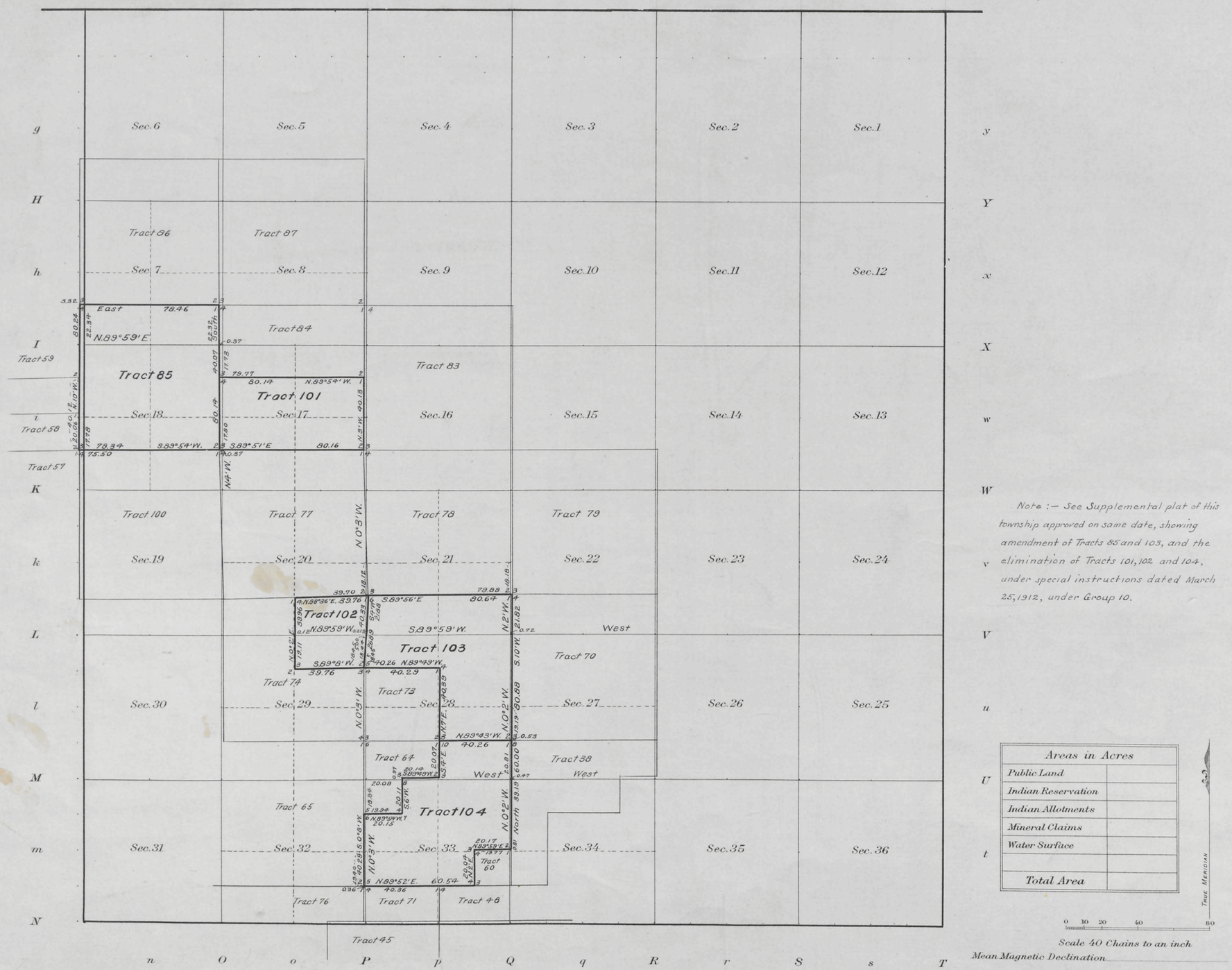

Scale 40 Chains to an inch

Mean Magnetic Declination

Surveys Designated	By Whom Surveyed	Group: No.	Group: Date	Amount of Surveys: Mls.	Amount of Surveys: chs.	Amount of Surveys: lks.	When Surveyed: Begun	When Surveyed: Completed
Segregated Tract	William R. Bandy	10	April 6, 1911	15	41	39	May 4, 1911	May 4, 1911
Connections	" " "	"	" " "	2	79	51½	" " "	" " "

The above Supplemental map of Resurvey Township No. 52 North Range No. 97 West of the Sixth Principal Meridian Wyoming is strictly conformable to the field notes of the survey thereof on file in this office, which have been examined and approved

U. S. Surveyor General's Office.
Cheyenne, Wyoming, March 20, 1914

Charles L. Decker
Surveyor General.

A.L.R.

B.M.T.

1843

1843 J

52-97

Click Here for Field Notes

2755

(4-675 a)

Supplemental Plat No 8

Resurvey Township No. 52 North, Range No. 97 West of the Sixth Principal Meridian, Wyoming.

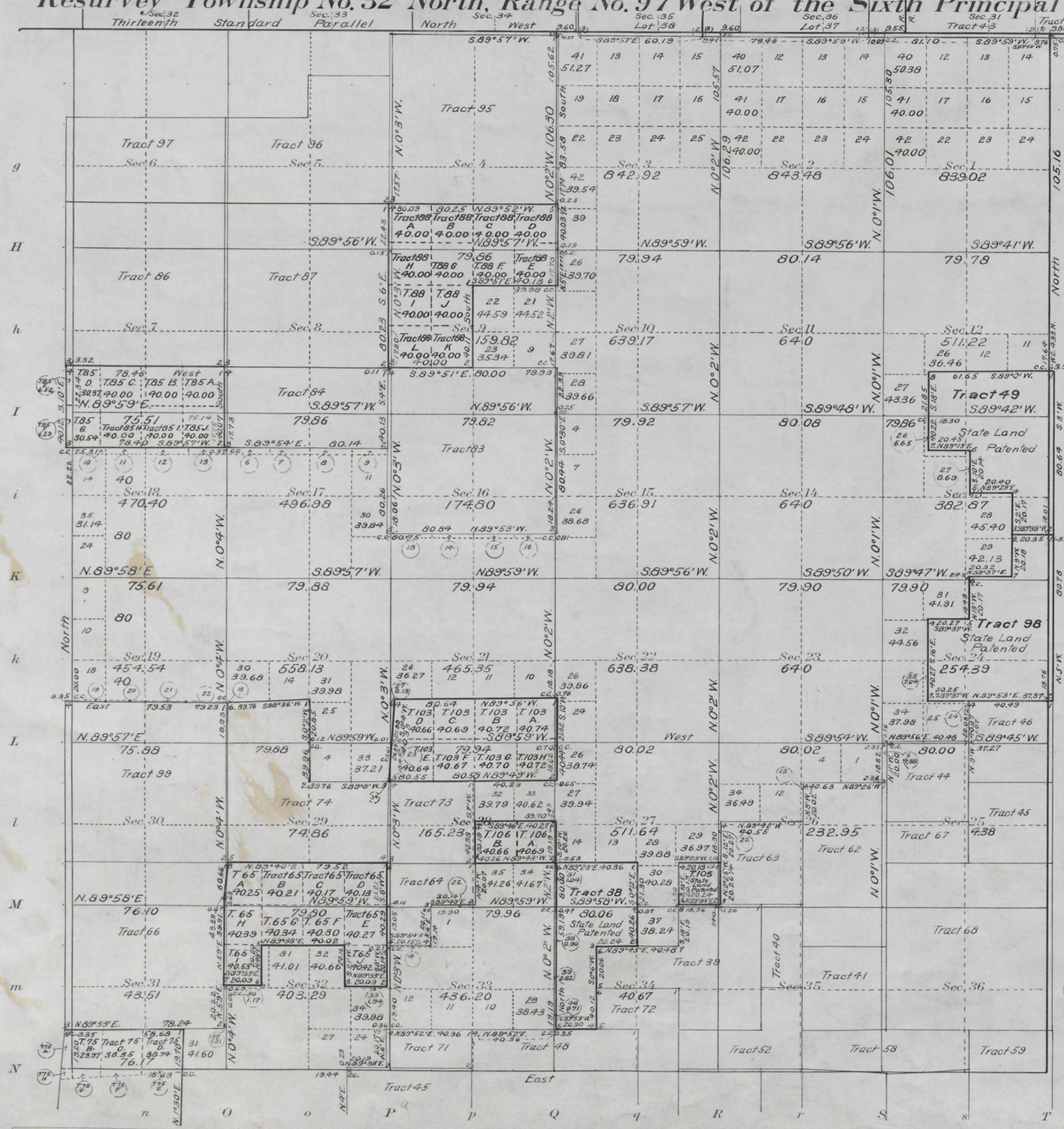

Note:

Tracts surveyed- 85, 101, 102, 105, 106
Tracts amended- 38, 49, 65, 85, 88, 98, 103
Tracts eliminated- 47, 60, 69, 70, 77, 78, 79, 80, 81, 82, 89, 90, 91, 92, 93, 94, 100, 101, 102, 104

INDEX TO SEGREGATED TRACTS

Re. Survey Tract No	T.	R.	Sec.	Original Survey Subdivisions	Entry	Status in Land Office	Entryman
38	52	97	34	NW¼, W½ SW¼	S. L.	Patented	Wyoming
49	"	"	13	NE¼, E½ NW¼	S. L.	Patented	Wyoming
	"	"	"	E½ SE¼, NW¼ SE¼			
65	"	"	32	N½ NW¼ SW¼	S. L.	Valid	Wyoming
	"	"	"	NE¼ SE¼			
75	51	97	6	Lots 2, 3, 4, 5	S. L.	Valid	Wyoming
	"	"	"	SE¼ NW¼, SW¼ NE¼			
	"	"	"	W½ SE¼, E½ SW¼			
85	52	"	18	N½	S. L.	Valid	Wyoming
88	"	"	9	N½, SW¼	S. L.	Valid	Wyoming
98	"	"	24	E½ NE¼, SW¼ NE¼			
	"	"	"	SE¼, E½ SW¼	S. L.	Patented	Wyoming
103	"	"	28	N½	S. L.	Amendment	Wyoming
105	"	"	34	NE¼ NE¼	S. L.	Patented	Wyoming
106	"	"	28	S½ SE¼	S. L.	Amendment	Wyoming

See supplemental plat of this township approved on same date, showing original segregation of Tracts 85, 101, 102, 103 and 104 under special instructions dated April 6, 1911, under Group 10.

Areas in Acres	
Public Land	
Indian Reservation	
Indian Allotments	
Mineral Claims	
Water Surface	
Total Area	

0 10 20 40 80

Scale 40 Chains to an inch

Mean Magnetic Declination

Surveys Designated	By Whom Surveyed	Group No.	Group Date	Amount of Surveys Mls.	Amount of Surveys chs.	Amount of Surveys lks.	When Surveyed Begun	When Surveyed Completed
Segregated Tracts	William F. Bandy	10	March 25, 1912	28	14	42	May 4, 1911	May 10, 1913
Connections	" " "	"	" " "	3	36	52½	May 4, 1911	May 10, 1913
Eliminated Tracts	" " "	"	March 25, 1912	47	33	30	April 29, 1913	May 10, 1913

Supplemental Resurvey

The above map of Township No. 52 North Range No. 97 West of the Sixth Principal Meridian Wyoming is strictly conformable to the field notes of the survey thereof on file in this office, which have been examined and approved

U. S. Surveyor General's Office.

Cheyenne, Wyoming, March 20, 1914

Charles L. Deckes
Surveyor General.

1843

1843 I

52 - 97

38

30

2754

Index to Segregated Tracts No 7

Resurvey Township No 52 North, Range No 97 West of the Sixth Principal Meridian, Wyoming

Contract No 322, Richard E Bandy, February 28, 1907

Resurvey		Original Survey						
Tract No	Area	T.	R.	Sec.	Subdivision	Entry Kind	Entry No	Entryman
38	365.65	52	97	34	NW¼, W½NE¼, NE¼NE¼, W½SW¼	S.L.		Wyoming
39	327.84	,,	,,	35	SW¼NW¼, W½SW¼	D	48	E.J. Shelmerdine
		,,	,,	34	SE¼NE¼, E½SE¼, NW¼SE¼, NE¼SW¼			
40	81.73	,,	,,	35	SE¼NW¼, NE¼SW¼	D.	222	Charles Carter
41	163.68	,,	,,	35	SE¼	H.	288	George Maller
42-43					No tracts with these numbers			
44	161.78	,,	,,	25	S½NW¼, N½SW¼	H	113	Rowland C. Shephard
45	162.03	,,	,,	25	SE¼	H	1272	George Karreus
46	162.13	,,	,,	25	NE¼	H	368	Orrin Packard
47	80.92	,,	,,	25	N½NW¼	S.L.		Wyoming
48	651.14	51	,,	3	W½	D.	537	Ira W. Avent
		,,	,,	4	E½			
49	656.07	52	,,	13	All	S.L.		Wyoming
50					No tract with this number			
51	161.36	51	,,	2	SW¼NW¼	D.	356	Francis J. Simmes
		,,	,,	3	SE¼NE¼, E½SE¼			
52	162.45	,,	,,	2	Lots 3 & 4	H	645	George W. Bryant
				3	Lot 1			
		52	,,	35	SE¼SW¼			
53	162.52	51	,,	2	SE¼NW¼, N½SW¼, SW¼SW¼	H	497	William Dobson
54-55					No tracts with these numbers.			
56	162.29	,,	,,	2	S½NE¼, N½SE¼	H	376	Arthur S. Myers
57	164.14	,,	,,	1	S½NW¼, N½SW¼	H	496	Wm Hawkins
58	163.78	,,	,,	1	Lots 3 & 4	H	524	Abigail Hawkins
		,,	,,	2	Lots 1 & 2			
59	165.59	,,	,,	1	S½NE¼, Lots 1 & 2	H.	370	John A. Canfield
60	40.39	52	,,	33	SE¼SE¼	S.L.		Wyoming
61					No tract with this number.			
62	327.00	,,	,,	26	SE¼	D.	57	George K. Baker
		,,	,,	35	NE¼			
63	163.94	,,	,,	26	S½SW¼	H	165	M.E. Graves
		,,	,,	35	N½NW¼			
64	121.77	,,	,,	33	N½NW¼, SW¼NW¼	S.L.		Wyoming
65	647.82	,,	,,	32	All	,,		,,
66	639.02	,,	,,	31	All	,,		,,
67	80.85	,,	,,	25	Not shown on abstract.			
68	655.64	,,	,,	36	All	S.S.		,,
69	40.773	,,	,,	26	N½N½SW¼	S.L.		,,

Resurvey		Original Survey						
Tract No	Area	T	R.	Sec.	Subdivision	Entry Kind	Entry No	Entryman
70	649.84	52	97	27	All	S.L.		Wyoming
71	81.26	51	,,	4	Lots 3 & 4	,,		,,
72	163.11	,,	,,	3	SW¼NE¼, Lot 2	H	73	Thomas Avent
		52	,,	34	SW¼SE¼, SE¼SW¼			
73	162.694	,,	,,	28	SW¼,	S.L.		Wyoming
74	476.476	,,	,,	29	NW¼, SE¼, SW¼,	,,		,,
75	642.77	51	,,	6	Lots 1, 2, 3, 4, & 5, SE¼NW¼, SW¼NE¼, W½SE¼, E½SW¼	,,		,,
					SE¼NE¼, E½SE¼			
76	405.96	,,	,,	5	Lots 1, 2, 3 & 4, SW¼NE¼, S½NW¼, N½SW¼, SW¼SW¼	,,		,,
77	649.77	52	,,	20	All	,,		,,
78	646.58	,,	,,	21	All	,,		,,
79	643.76	,,	,,	22	All	,,		,,
80	642.63	,,	,,	23	All	,,		,,
81	639.09	,,	,,	14	All	,,		,,
82	650.09	,,	,,	15	All	,,		,,
83	647.55	,,	,,	16	All	S.S.		,,
84	321.81	,,	,,	17	All	S.L.		,,
85	314.01	,,	,,	18	All	,,		,,
86	623.10	,,	,,	7	All	,,		,,
87	646.64	,,	,,	8	All	,,		,,
88	643.20	,,	,,	9	All	,,		,,
89	643.15	,,	,,	10	All	,,		,,
90	645.05	,,	,,	11	All	,,		,,
91	656.80	,,	,,	12	All	,,		,,
92	683.53	,,	,,	1	All	,,		,,
93	674.02	,,	,,	2	All	,,		,,
94	669.51	,,	,,	3	All	,,		,,
95	670.28	,,	,,	4	All	,,		,,
96	421.78	,,	,,	5	S½, S½NE¼	,,		,,
97	320.92	,,	,,	6	SE¼, E½SW¼, Lots 6 & 7	,,		,,
98	655.43	,,	,,	24	All	,,		,,
99	633.48	,,	,,	30	All	,,		,,
100	648.00	,,	,,	19	All	,,		,,
37	639.20	53	,,	36	All	,,		,,
38	400.31	,,	,,	35	E½SW¼ & E½	,,		,,
42	665.03	,,	96	32	All	,,		,,
43	646.68	,,	,,	31	All	,,		,,
45	625.26	51	97	4	SW¼, S½NW¼	D.	538	Cicero Avent
		,,	,,	5	SE¼, SE¼NE¼, SE¼SW¼			
		,,	,,	8	N½NE¼, NE¼NW¼			

The above index to tracts which have been segregated by the original public survey in the resurvey of T. 52 N. R. 97 W. under Contract No 312, has been prepared in strict conformity to the field notes of the accepted resurvey on file in this office, which have been examined and approved.

Surveyor General's Office,
Cheyenne, Wyoming,
October 1, 1908.

A. Johnson
Surveyor General for Wyoming.

W.C.H.

W.C.H.

1843

1843 H

Resurvey accepted by the Hon. Commissioner in his letter "E" Feby 10, 1909. Triplicate plat forwarded to Lander land office March 16, 1909.

52 - 97

38

2753

29-6

orig.

Supplemental Plat Nº6

Resurvey Township Nº 52 North, Range Nº 97 West of the Sixth Principal Meridian Wyoming

Segregating Tracts Nº102, Nº103, Nº104

Scale 20 chains to 1 inch



Secs. 20, 21, 22, 27, 28, 29, 32, 33, 34

Resurvey Tract Nº	Original Survey
102	NE¼ Sec. 29:
103	N½ and SE¼ Sec. 28:
104	NE¼; SE¼ NW¼; SW¼; N½ SE¼; SW¼ SE¼; Sec. 33: T. 52 N., R. 97 W.

Office of U.S. Surveyor General,
Cheyenne, Wyoming,
February 12, 1910.

This Supplemental Plat segregating Tracts Nº102, Nº103, Nº104, T. 52 N., R. 97 W. is strictly conformable to the field notes of the public survey and is hereby approved.

It has been prepared in compliance with instructions contained in letter "E," dated January 18, 1910, by the Commissioner of the General Land Office.

U.S. Surveyor General

This plat is no good - See plat approved March 20, 1914 (O.C.)

1843G

Accepted by the Hon. Commissioner in his letter "E" Jany 20, 1912.
Duplicate plat forwarded to Lander Land Office Jany 23, 1912.

52-97

38

2752

Supplemental Plat Nº 5

Resurvey Township Nº 52 North, Range Nº 97 West of the Sixth Principal Meridian, Wyoming.

Segregating Tract Nº 101

Sec's 17 & 18.

Scale 20 chains to 1 inch

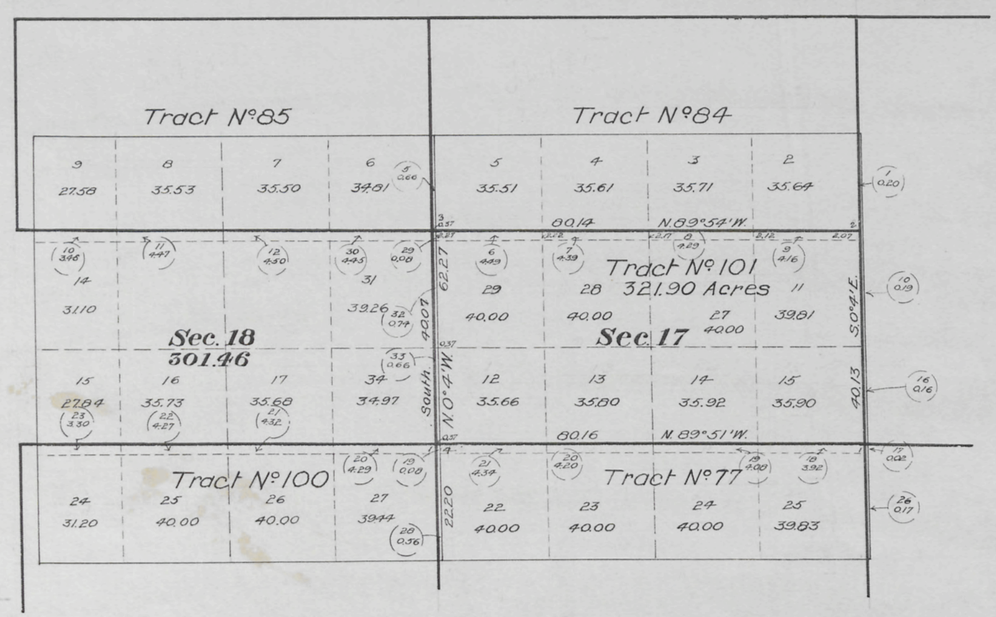

Resurvey Tract Nº	Original Survey
101	S½ Sec. 17: T. 52 N., R. 97 W.

Office of U.S. Surveyor General,
Cheyenne, Wyoming.
February 12, 1910.

This Supplemental Plat segregating Tract Nº 101, T. 52 N., R. 97 W. is strictly conformable to the field notes of the public survey and is hereby approved.

It has been prepared in compliance with instructions contained in letter "E", dated January 18, 1910, by the Commissioner of the General Land Office.

U.S. Surveyor General.

Accepted by the Hon. Commissioner in his letter "E" Jany 26, 1912. Triplicate plat forwarded to the Lander Land Office Jany 23, 1912.

52-97

1233
1843 F

38

accession no. 2751

29
Sec 29-a
" 29-b

Supplemental Plat No 4

Resurvey SE 1/4 Township No 52 North, Range No 97 West of the Sixth Principal Meridian, Wyoming

Scale: 20 Chains to 1 inch

Secs. 22, 23, 24, 25, 26, 27, 34, 35, 36

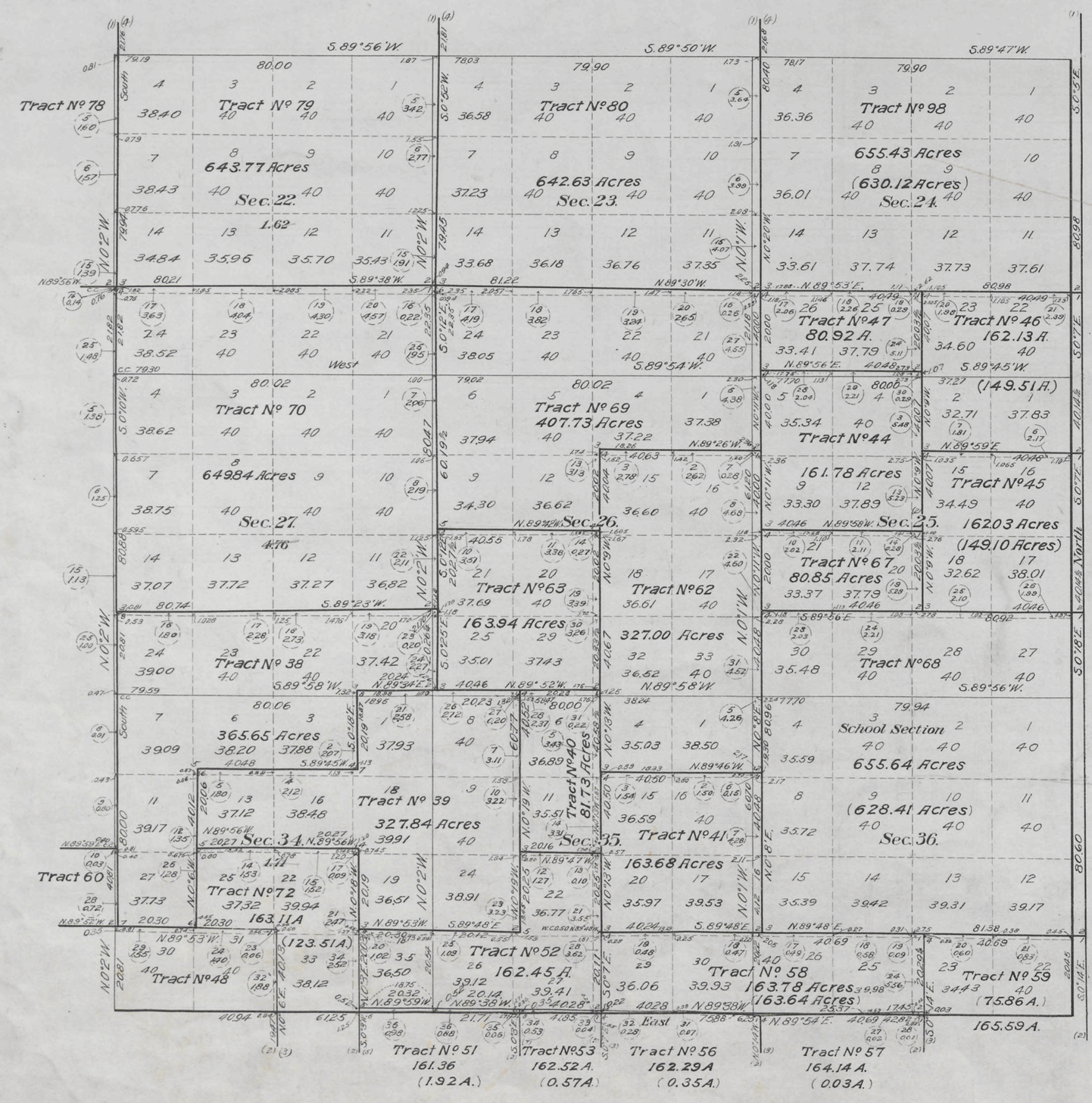

This Supplemental Plat of the Resurvey of SE 1/4 of Township No 52 North, Range No 97 West of the Sixth Principal Meridian, Wyoming, is strictly conformable to the field notes of the resurvey thereof on file in this office, which have been examined and approved.

Surveyor Generals Office
Cheyenne, Wyoming,
October 1, 1908.

Stephen D. Harrison
Surv. Gen'l.

Resurveys:
Richard E. Bandy, D.S.
Contract No 312, June 1, 1906.
Contract No 322, February 28, 1907.

1843

1843E

Resurvey accepted by the Hon. Commissioner in his letter "E" Feby 10, 1909. Triplicate plat forwarded to Lander land office March 16, 1909.

52-97

38

28

2750

Supplemental Plat No 3

Resurvey SW 1/4 Township No 52 North, Range No 97 West of the Sixth Principal Meridian, Wyoming

Scale: 20 Chains to 1 inch

Secs. 19, 20, 21, 28, 29, 30, 31, 32 & 33.

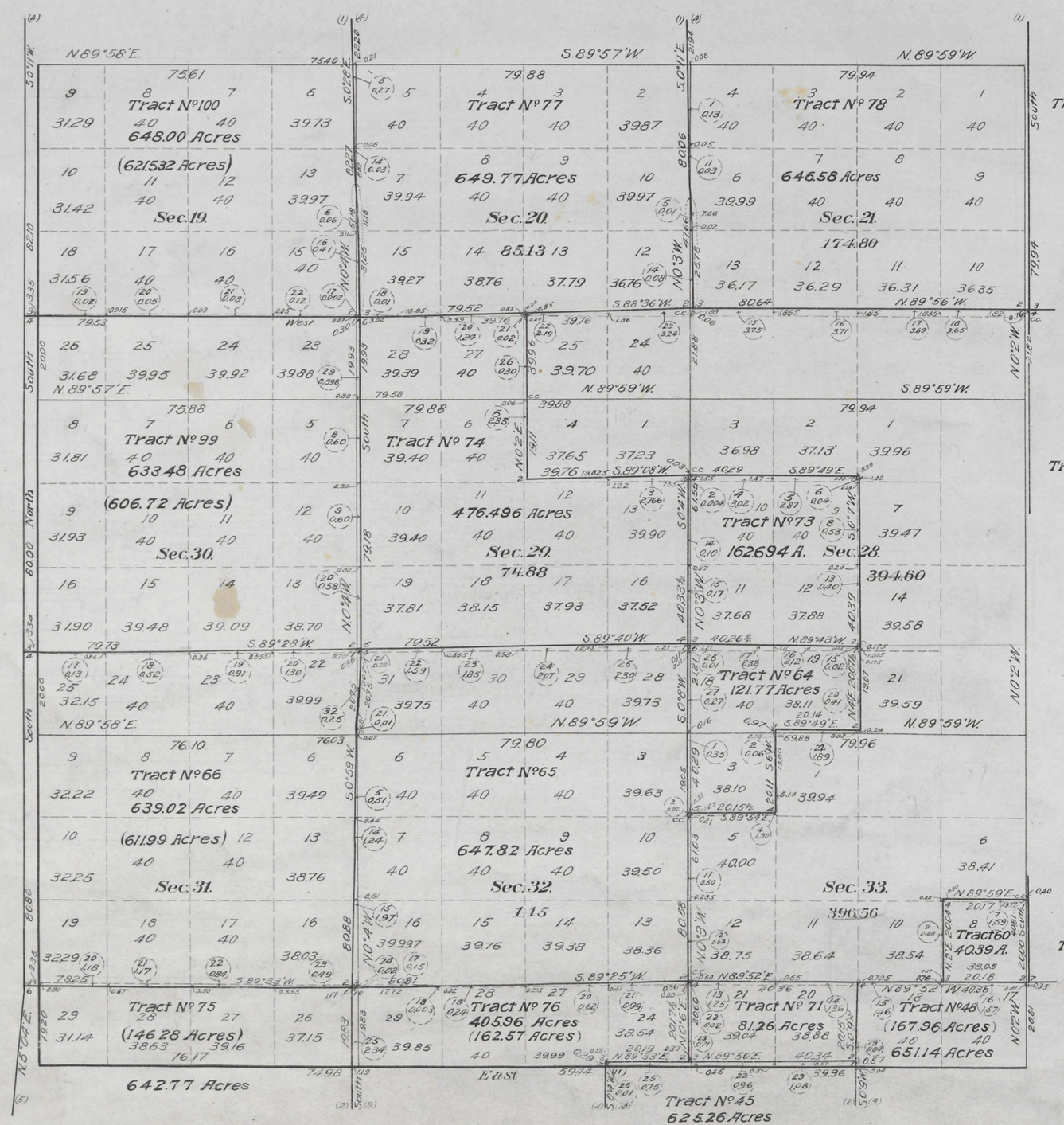

This Supplemental Plat of the Resurvey of the SW 1/4 of Township No 52 North, Range No 97 West of the Sixth Principal Meridian, Wyoming, is strictly conformable to the field notes of the resurvey thereof on file in this office, which have been examined and approved.

Surveyor General's Office,
Cheyenne Wyoming,
October 1, 1908.

A. Stephens Robinson
Sur'v. Gen'l.

Resurveys:
Richard E. Bandy, D.S.
Contract No 312, June 1, 1906.
Contract No 322, February 28, 1907.

C.Y.H.

A.M.T.

1843

1843 D

Resurvey accepted by the Hon. Commissioner in his letter "E" Feby 10, 1909. Triplicate filed forwarded to Lander land office March 16, 1909.

52-97

38

27

2749

Supplemental Plat No. 2

Resurvey NW ¼ Township No. 52 North, Range No. 97 West of the Sixth Principal Meridian, Wyoming

Scale: 20 Chains to 1 inch

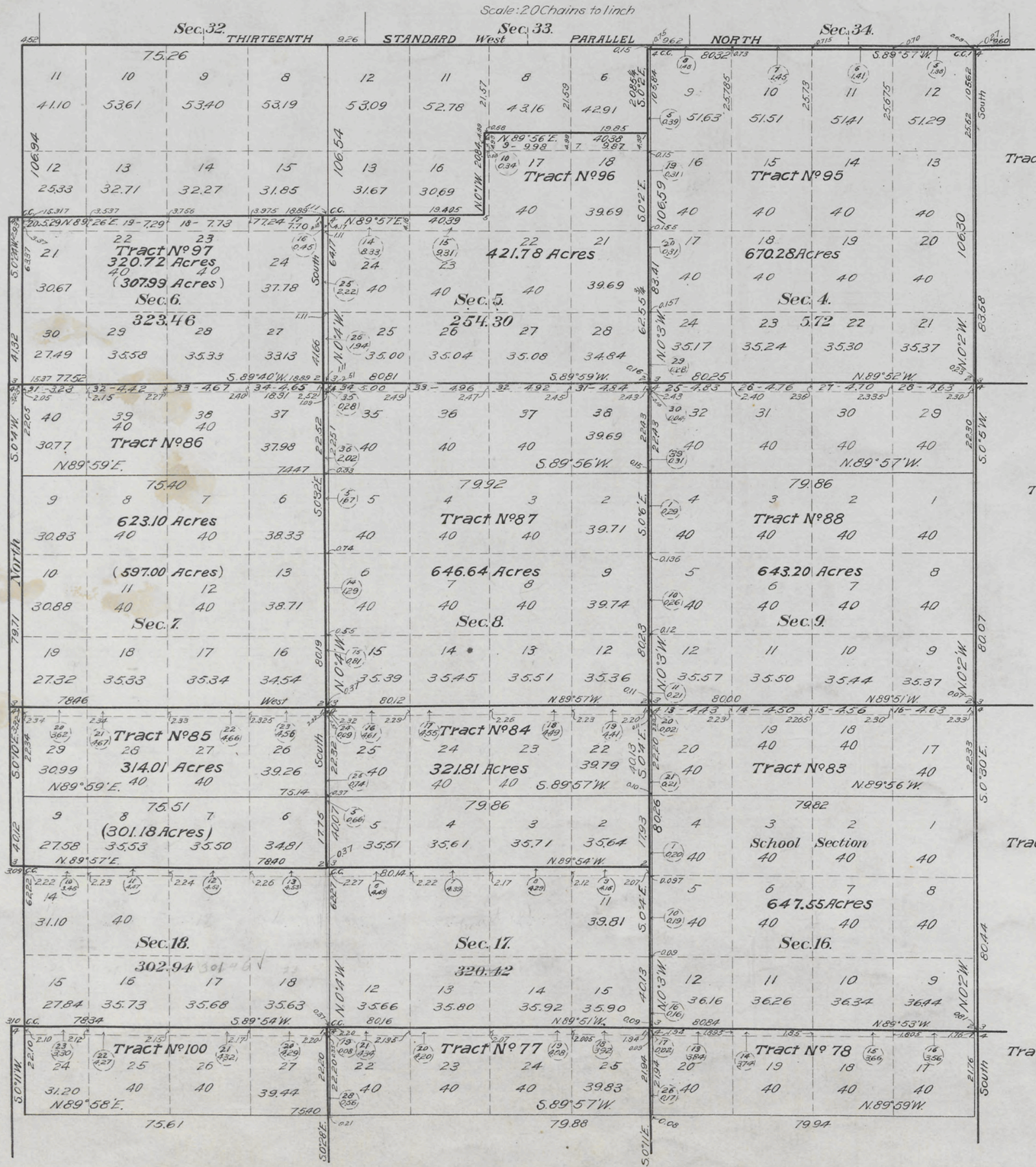

This Supplemental Plat of the Resurvey of NW¼ of Township No. 52 North, of Range No. 97 West of the Sixth Principal Meridian, Wyoming, is strictly conformable to the field notes of the resurvey thereof on file in this office, which have been examined and approved.

Surveyor General's Office,
Cheyenne, Wyoming,
October 1, 1908.

Alphens P. Hanson
Surv. Genl.

Resurveys:
Richard E. Bandy, D.S.
Contract No. 312, June 1, 1906.
Contract No. 322, February 28, 1907.

C.Y.H.

A.M.T.

1843

1843C

Resurvey accepted by the Hon. Commissioner in his letter "E" Feby 10, 1909. Triplicate plat forwarded to Lander land office March 16, 1909.

52-97

38

2748

26

Supplemental Plat No. 1

Resurvey N.E. ¼ Township No. 52 North, Range No. 97 West of the Sixth Principal Meridian, Wyoming.

Scale: 20 chains to 1 inch.

Secs. 1, 2, 3, 10, 11, 12, 13, 14, & 15.

THIRTEENTH STANDARD PARALLEL NORTH.

TWELFTH GUIDE MERIDIAN WEST

Sec. 34 | Sec. 35 | Sec. 36 | Sec. 31

Lot No. 38 (4.22 Acres) 400.31 Acres

Lot No. 37 (5.71 Acres) 639.20 "

Lot No. 43 (5.75 Acres) 646.68 "

Lot No. 42 (1.58 Acres) 665.03 Acres.

Tract No. 95 — 669.51 Acres.

Tract No. 94

Tract No. 93 — 674.02 Acres.

Tract No. 92 — 683.53 Acres.

Sec. 3 — 0.71

Sec. 2

Sec. 1 — (655.60 Acres)

Tract No. 88

Tract No. 89 — 643.15 Acres.

Sec. 10

Tract No. 90 — 645.04 Acres.

Sec. 11

Tract No. 91 — (630.56 Acres)

Sec. 12 — 656.80 Acres.

Tract No. 83.

Tract No. 82

Tract No. 81.

Tract No. 49 — 656.07 Acres.

Sec. 15 — 650.09 Acres.

Sec. 14 — 639.09 Acres.

Sec. 13 — (630.52 Acres)

Tract No. 78.

Tract No. 79

Tract No. 80

Tract No. 98

This Supplemental Plat of the Resurvey of N.E.¼ of Township No. 52 North, Range No. 97 West of the Sixth Principal Meridian, Wyoming, is strictly conformable to the field notes of the resurvey thereof on file in this office, which have been examined and approved.

Surveyor General's Office,
Cheyenne, Wyoming.
October 1, 1908.

[signature]
Surv. Gen'l.

Resurveys.
Richard E. Bandy, D.S.
Contract No. 312, June 1, 1906.
Contract No. 322, February 28, 1907.

ALP

1843

1843B

Resurvey accepted by the Hon. Commissioner in his letter "E" Feby 10, 1909. Triplicate plat forwarded to Lander land office March 16, 1909. 52-97

38

[Click Here for Field Notes]

2747

(4-675a)

25

Resurvey Township Nº 52 North, Range Nº 97 West of the Sixth Principal Meridian, Wyoming

See Suppl. Plat Nº 1 N.E.¼
See Suppl. Plat Nº 2 N.W.¼
See Suppl. Plat Nº 3 S.W.¼
See Suppl. Plat Nº 4 S.E.¼

Public Land 2342.76 Segregated Tracts 21740.73 Total number of Acres 24083.49

Segregated Tracts		
Number	Area Total	Area In Township
38	365.65 Acres	365.65 Acres
39	327.84 "	327.84 "
40	81.73 "	81.73 "
41	163.68 "	163.68 "
44	161.78 "	161.78 "
45	162.03 "	149.10 "
46	162.13 "	149.51 "
47	80.92 "	80.92 "
49	656.07 "	630.52 "
52	162.45 "	162.45 "
58	163.78 "	163.64 "
60	40.39 "	40.39 "
62	327.00 "	327.00 "
63	163.94 "	163.94 "
64	121.77 "	121.77 "
65	647.82 "	647.82 "
66	639.07 "	611.99 "
67	80.85 "	80.85 "
68	655.64 "	628.41 "
69	407.73 "	407.73 "
70	649.84 "	649.84 "
71	81.26 "	81.26 "
72	163.11 "	123.51 "
73	162.694 "	162.694 "
74	476.476 "	476.476 "
77	649.77 "	649.77 "
78	646.58 "	646.58 "
79	643.77 "	643.77 "
80	642.63 "	642.63 "
81	639.09 "	639.09 "
82	650.09 "	650.09 "
83	647.55 "	647.55 "
84	321.81 "	321.81 "
85	314.01 "	301.18 "
86	623.10 "	597.00 "
87	646.64 "	646.64 "
88	643.20 "	643.20 "
89	643.15 "	643.15 "
90	645.04 "	645.04 "
91	656.80 "	630.56 "
92	683.53 "	655.60 "
93	674.02 "	674.02 "
94	669.51 "	669.51 "
95	670.28 "	670.28 "
96	421.78 "	421.78 "
97	320.72 "	307.99 "
98	655.43 "	630.12 "
99	633.48 "	606.72 "
100	648.00 "	621.532 "
45 (51-97)	625.26 "	2.80 "
48 " "	651.14 "	167.96 "
51 " "	161.36 "	1.92 "
53 " "	162.52 "	0.57 "
56 " "	162.29 "	0.35 "
57 " "	164.14 "	0.03 "
59 " "	165.59 "	75.86 "
75 " "	642.77 "	146.28 "
76 " "	405.96 "	162.57 "
37 (53-97)	639.20 "	5.71 "
38 " "	400.31 "	4.22 "
42 (53-96)	665.03 "	0.58 "
43 " "	646.68 "	5.75 "
	Total	21740.73 "

Latitude 44° 26′ N.
Longitude 108° 27′ W.
Mag. Decl. 17° 28′ E.

Surveys Designated	By Whom Surveyed	Date of Contract Nº	Amount of Surveys M.	Chs.	Lks.	When Surveyed
Resurvey W&S. Township lines	Richard E. Bandy	312, June 1, 1906	12	23	11	Nov. 7-25, 1906
Resurvey Subdivisions	" " "	" " " "	61	28	65	Nov. 26 Dec. 7, 1906
Connections	" " "	" " " "	8	41	47	" " "
Segregated Tracts	" " "	322, Feb. 28-1907	109	61	49	May 25-June 28, 1907
Resurvey North Boundary	Walter E. Hoffman	295, Feb. 17, 1904	5	74	64	June 29-July 1, 1904
East Boundary	Brunt & Bandy	303, May 27, 1905	6	25	16	August 2-3, 1905

R. Lettering & Topography
C. Y. H. Lettering & Computing

The above Map of resurvey of Township Nº 52 North of Range Nº 97 West of the Sixth Principal Meridian, Wyoming is strictly conformable to the field notes of the resurvey thereof on file in this Office, which have been examined and approved.

Surveyor General's Office, Cheyenne, Wyoming, October 1, 1908.

H. G. Ahern P. Hanson
Sur. Gen.

THE NORRIS PETERS CO. LITHO. WASHINGTON, D. C.

52 - 97

1843 1843 1843 A

Resurvey accepted by the Hon. Commissioner in his letter "E" Feby 10, 1909. Triplicate plat forwarded to Lander Land Office March 16, 1909.

Click Here for Field Notes

(24)

5

2746

TOWNSHIP No. 52 NORTH. RANGE No. 97 WEST of the 6TH Principal MERIDIAN.

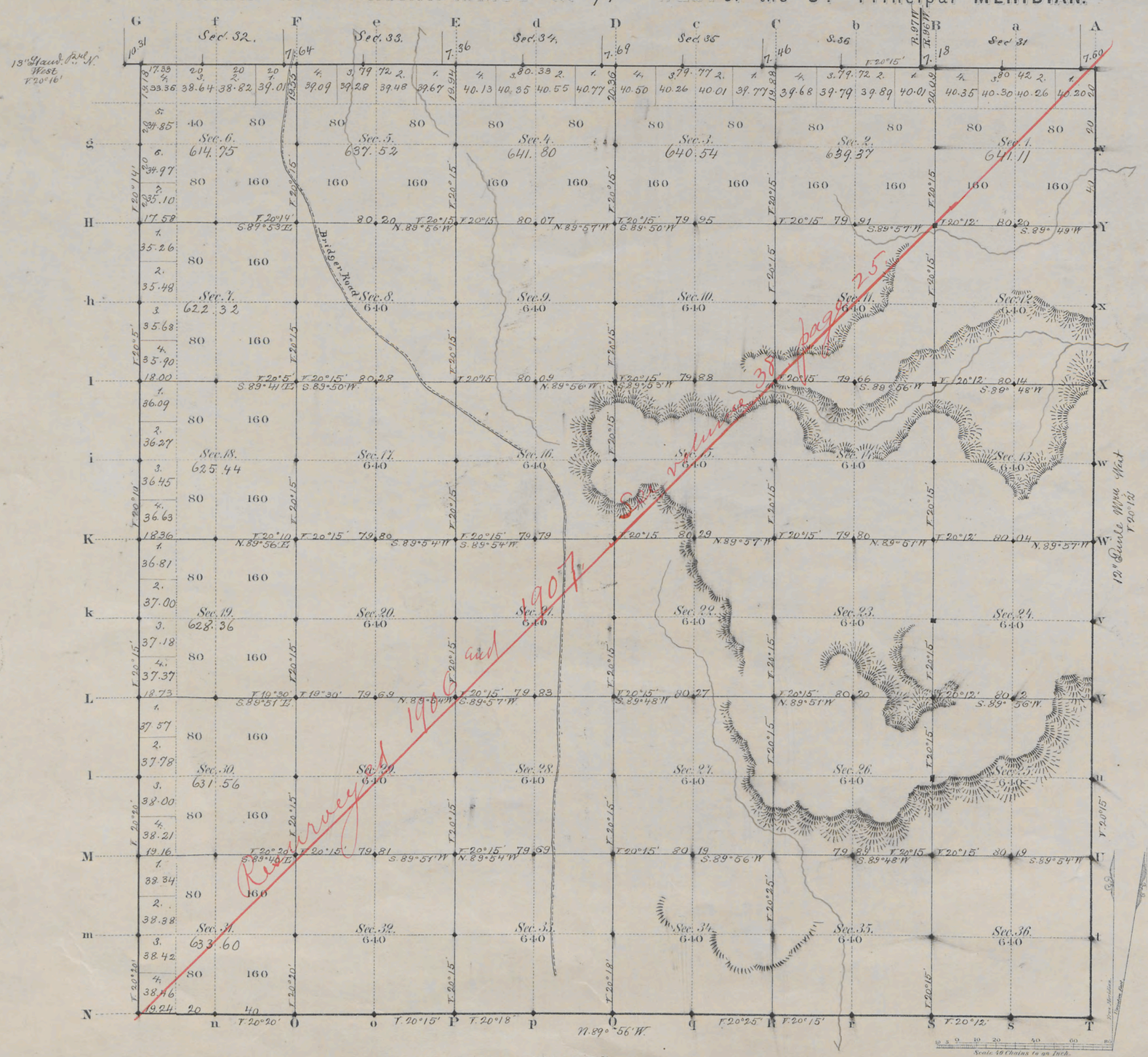

Total number of Acres. 22956.37

Surveys Designated	By Whom Surveyed	Date of Contract	Amount of Surveys Mls	Chs	Lks	When Surveyed	Magnetic Declination
S. & W. Township lines	R. H. Woods	July 6, 1882	11	78	42	March 19, 1883	20° 20' East
Subdivisions	" " "	" " "	59	71	63	Apr. 3-9, 1883	20° 15 " "
Connections	" " "	" " "		37	33	" " "	
12th Guide Mr. W.	Chas. A. Honey	Jany. 12, 1882	6	00	00	May 30, 1882	
13th Stand. P. N.	R. H. Woods	July 6, 1882	5	77	29	March 13, 1883	

The above Map of Township No. 52 North Range No. 97 West of the Sixth Principal Meridian Wyoming Territory is strictly conformable to the field notes of the survey thereof on file in this Office, which have been examined and approved

Surveyor General's Office,
Cheyenne Wyoming
December 5th 1883

Edw. C. David
Sur. Genl.

A. Gast & Co. St. Louis Mo.

1843

Cancel
52-97

2922

Click Here for Field Notes

38 Indexes

4817

TOWNSHIP EXTERIORS

Scale: 1 inch to 160 Chains

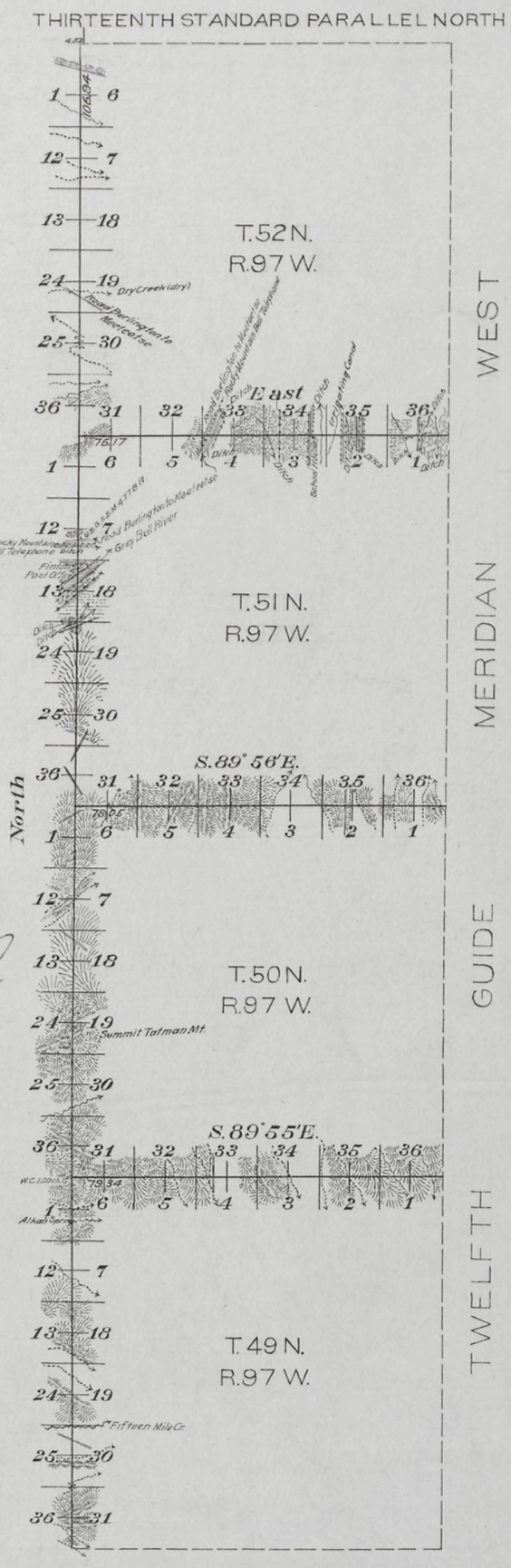

This Plat
of the
Resurvey
of
The North and West Boundaries of Townships 49 50 and 51 North, Range 97 West,
The West Boundary of Township 52 North, Range 97 West of the
Sixth Principal Meridian
Wyoming
is strictly conformable to the field notes of the resurvey thereof by
Richard E. Bandy, U.S.D.S.
under his
Contract No. 312
dated June 1, 1906
which have been examined, approved and filed in this office.
U.S. Surv. Gen'l's Office,
Cheyenne, Wyoming,
October 1, 1908.

Stephen P. Ahman
U.S. Surv. Gen'l.

Surveys Designated	Amount			When Surveyed
	Mls.	Chs.	Lks.	
Township Lines	42	20	50	September 7 - November 25, 1906
Connections	4	62	94	" " "

AMT

Resurvey accepted by the Hon. Commissioner of the G. L. O. in his letter "E" Feby 10. 1909.

36
Indexed

Click Here for Field Notes

accession no 4850

51

RESURVEY

TWELFTH GUIDE MERIDIAN WEST.

Thirteenth Standard Parallel North.

Scale: 1 inch = 40 Chains.



Twelfth Standard Parallel North

Latitude 41° 10' N.
Longitude 108° 26' 30" W.
Mag. Decl. 18° 15' E.

This Plat
of the Resurvey of the
Twelfth Guide Meridian West through Tps. 49, 50, 51 and 52 North, between Ranges 96 and 97 West of the Sixth Principal Meridian, Wyoming, is strictly conformable to the Field notes of the resurvey thereof by
Arthur H. Brunt and Richard E. Bandy, U.S.D.S.
under their Contract No. 303, dated May 27, 1905,
which have been examined, approved and filed in this office.

U.S. Surv. Gen'ls Office,
Cheyenne, Wyoming.
October 4, 1906.

Alphonso Hannon
U.S. Surv. Gen'l.

Table of Mileage.

Surveys Designated	Amount. Mls.	Chs.	lks.	When Surveyed.
Resurvey 12th Guide Mer. W.	24	25	16	July 28 - Aug. 3. 1906.
Connections	00	9	88	" " " " "

C.W.S. Lettering.
A.L.A. Topography.

C.M.S.

2902

Survey accepted by the assistant Commissioner in his letter "E." Mch 18. 1907.

(23)
Indexed

2700

Click Here for Field Notes

Retracement Notes, All or Part

100

EXTERIOR LINES.

Scale 3 miles to 1 inch. Mag. Var. East.

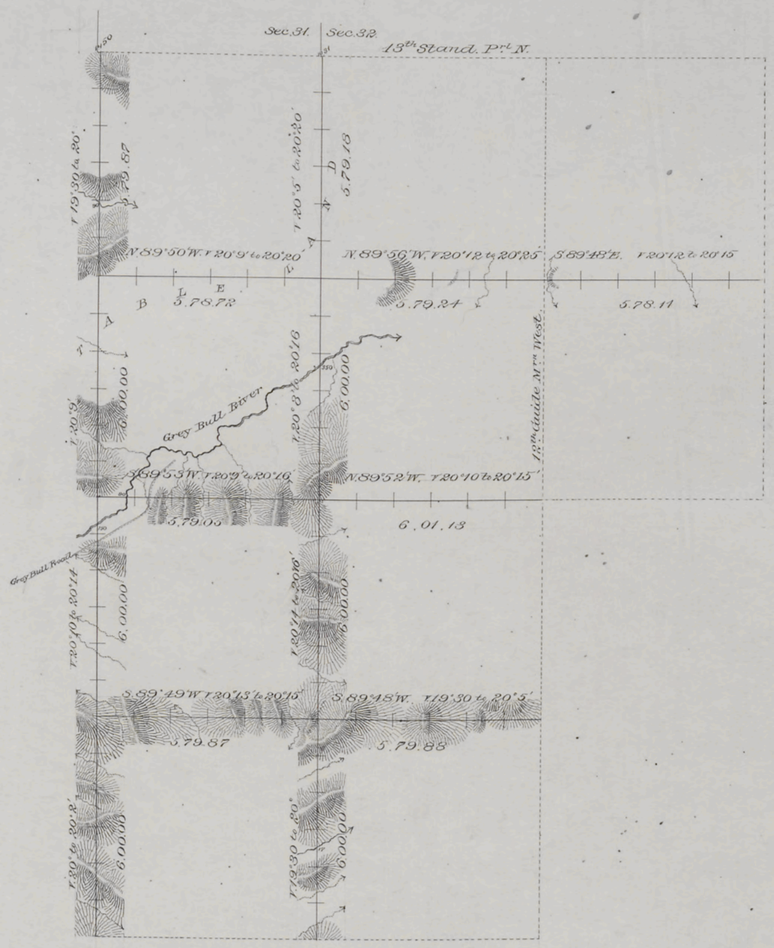

Surveys Designated.	By Whom Surveyed.	Date of Contract.	Amount of Surveys			When Surveyed.
			Miles.	Chs.	Lks.	
Exterior lines	R. H. Woods	July 6th 1882	29	75	05	March 12-26 1883
Connections	" " "	" " "		24	81	" " "

I hereby certify that the above diagram of the Exterior lines of Townships 51 & 52 North, Range 96 West, and Townships 49, 50, 51 & 52 North, Ranges 97 & 98 West of the 6th Principal Meridian Wyoming Territory, is strictly conformable to the field notes of the survey thereof on file in this Office, which have been examined and approved.

Surveyor General's Office,
Cheyenne Wyoming December 5th 1883 } Edw. C. Davis Surv. Genl.

1835

(22) Indexed

2367

Click Here for Field Notes

Retracement Notes, All or Part

52

12TH GUIDE MERIDIAN WEST.

In townships 45 to 52 North inclusive, between Ranges 96 & 97 West of the 6th Principal Meridian Wyo. Ter.
Magnetic Variation East. Scale 3 miles to one inch.

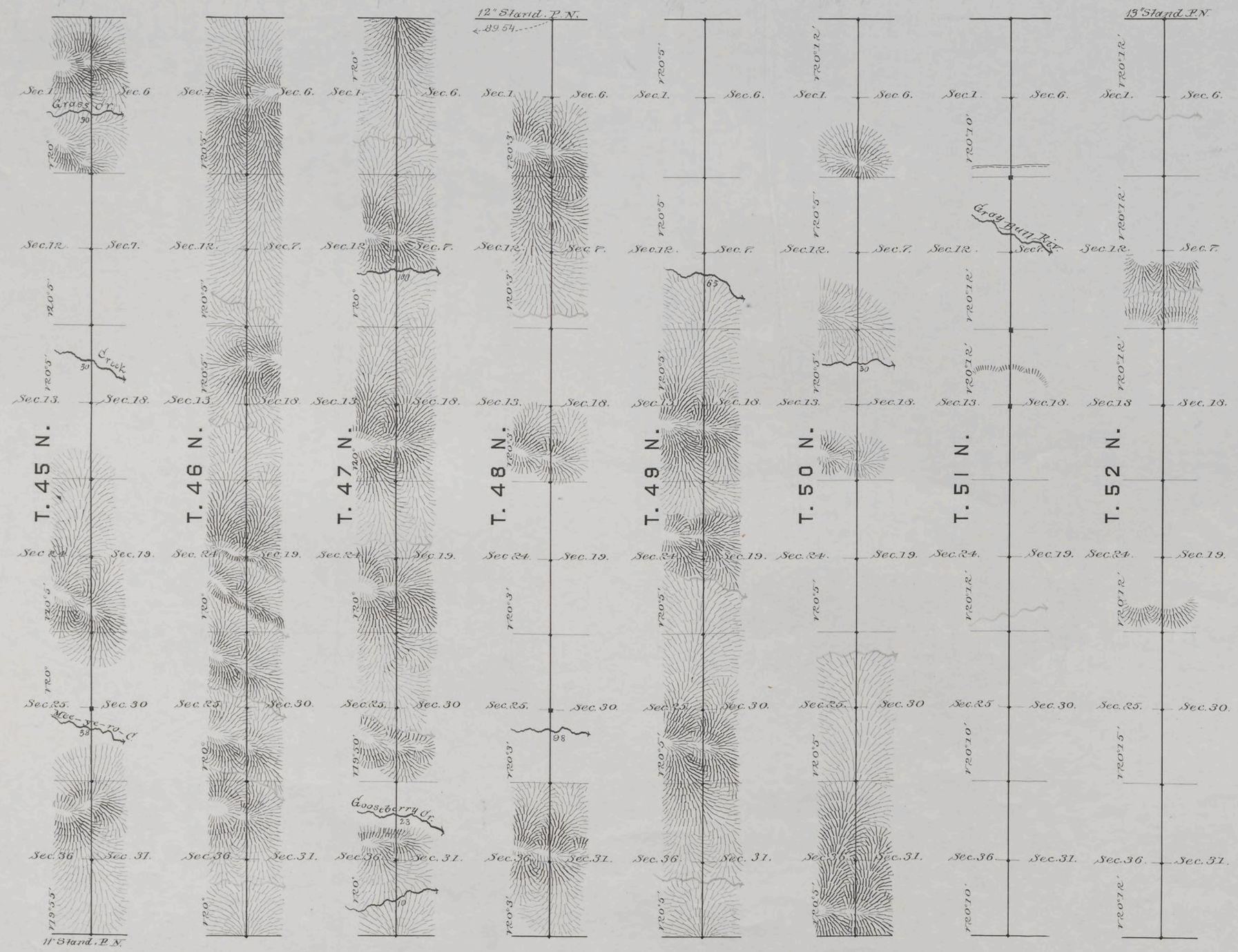

Surveys Designated	By Whom Surveyed	Date of Contract	Amount of Surveys Mls	Chs	Lks	When Surveyed
12th Guide Mer. W.	Charles A Honey	Jan. 12th 1882	48	00	00	May 16–30, 1882
Connections	" "	" " "		09	54	May 16th "

I hereby Certify that the above diagram of the 12th Guide Meridian West, in Townships 45 to 52 North, inclusive between Ranges 96 & 97 West of the 6th Principal Meridian, Wyoming Territory is strictly conformable to the field notes of the survey thereof on file in this Office, which have been examined and approved.

Surveyor General's Office
Cheyenne Wyoming
Sept. 8th 1883

Edw. C. David Surr. Genl.

1687