7541

ORIGINAL

TOWNSHIP 53 NORTH, RANGE 91 WEST, OF THE SIXTH PRINCIPAL MERIDIAN, WYOMING.

SUPPLEMENTAL PLAT OF SECTION 6

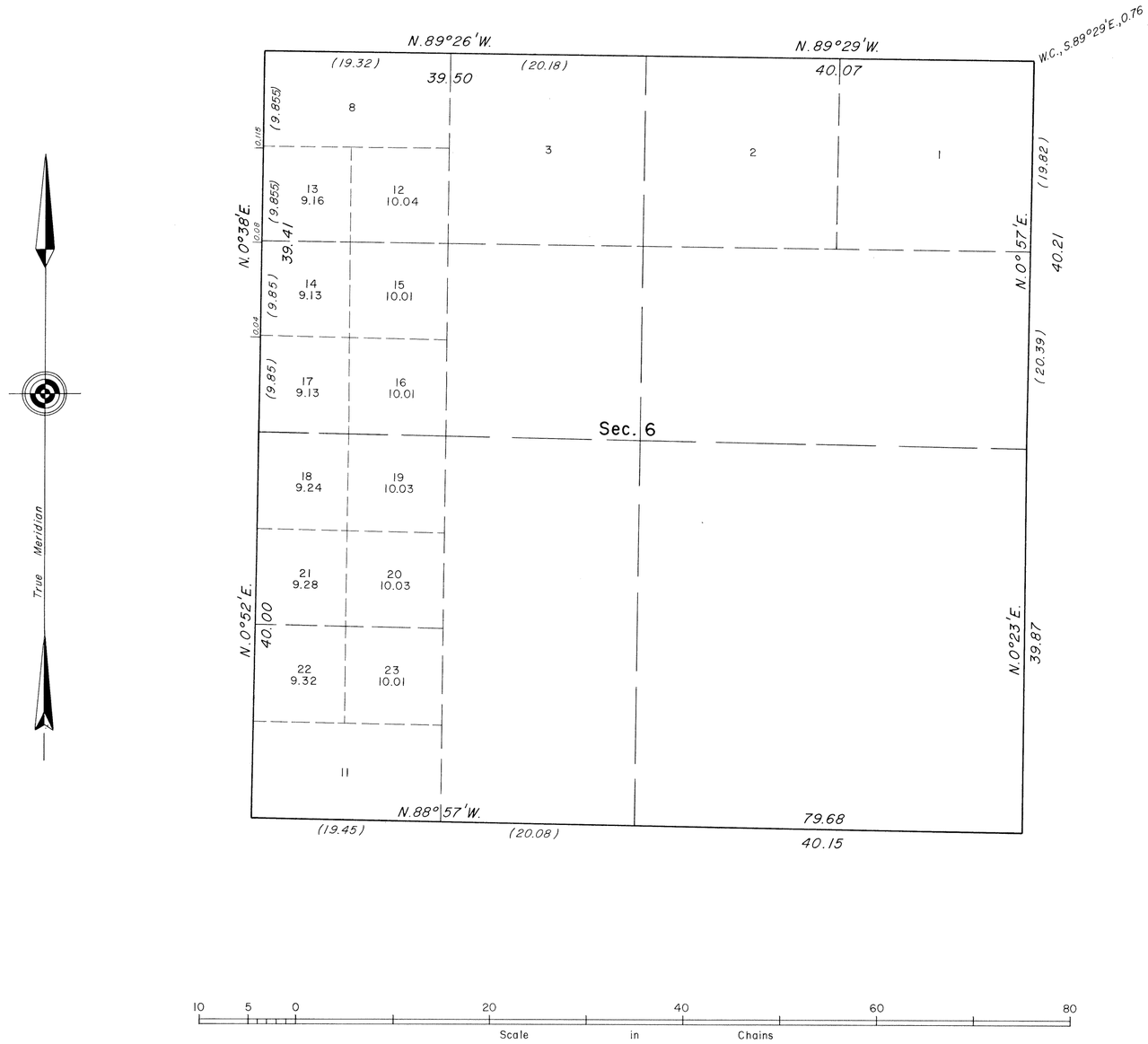

This plat showing a subdivision of original lots 5 and 6, and lots 9 and 10, sec. 6, T. 53 N., R. 91 W., Sixth Principal Meridian, Wyoming, is based upon the plat accepted January 11, 1961.

UNITED STATES DEPARTMENT OF THE INTERIOR
BUREAU OF LAND MANAGEMENT
Denver, Colorado March 23, 1981

This plat, showing amended lottings, is based upon the official records and, having been correctly prepared in accordance with the regulations of this Bureau, is hereby accepted.

For the Director

J. W. Voorhees

Chief, Cadastral Survey
Examination and Approval Staff

W.H.B.

LDG

24885

Ac. 6854

Click Here for Field Notes

ORIGINAL

TOWNSHIP 53 NORTH RANGE NO. 91 WEST OF THE SIXTH PRINCIPAL MERIDIAN, WYOMING

DEPENDENT RESURVEY

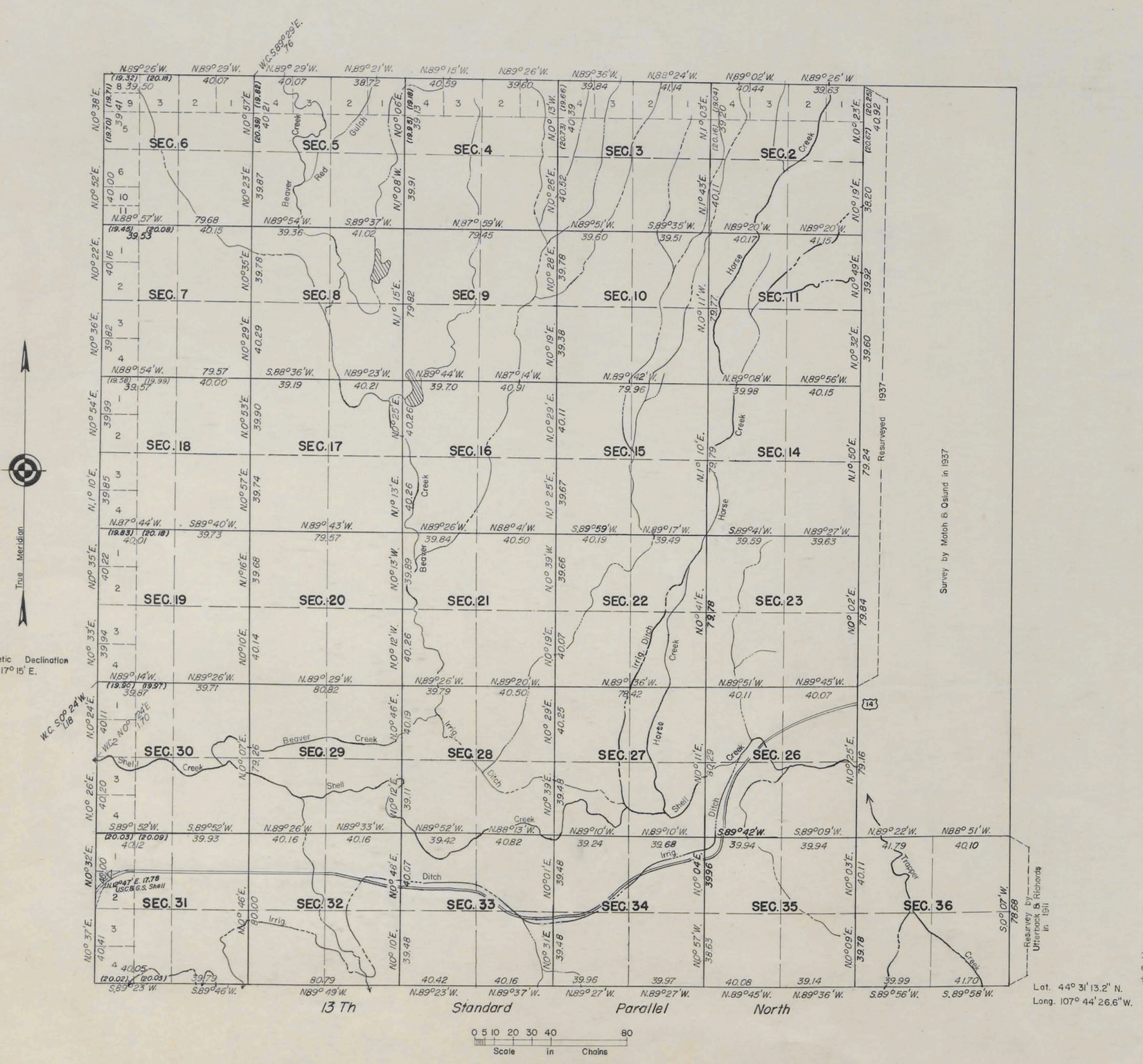

Total area resurveyed: 19,795.01 Acres

This plat represents a dependent resurvey of the south and west boundaries, a portion of the north boundary and a portion of the subdivisional lines of T. 53 N., R. 91 W., of the Sixth Principal Meridian, Wyoming, designed to restore the corners in their original locations according to the best available evidence. The lottings and areas are as shown upon the plats approved June 25, 1891 and November 13, 1896, and the supplemental plats approved November 18, 1921 and April 16, 1954.

A portion of the subdivisional lines was resurveyed by Motoh and Oslund in 1937 and a portion of the east boundary of the township was resurveyed by Utterback and Richards in 1911. History of previous surveys is set forth in the field note record.

Topography within the sections is shown on U.S.G.S. "Bald Mountain 3" quadrangles.

As shown hereon, the south and west boundaries, a portion of the north boundary and a portion of the subdivisional lines were resurveyed by Paul D. Dennis from June 30, 1959, to August 21, 1959 under Special Instructions dated June 19, 1959, for Group 260, Wyoming.

Lat. 44° 31' 13.2" N.
Long. 107° 44' 26.6" W.

UNITED STATES DEPARTMENT OF THE INTERIOR
BUREAU OF LAND MANAGEMENT
Washington, D.C. January 11, 1961

This plat is strictly conformable to the approved field notes, and the survey, having been correctly executed in accordance with the requirements of law and the regulations of this Bureau, is hereby accepted.

For the Director

Donald O. Clement

Cadastral Engineering Staff Officer

2488-E

Forwarded to L.O. Feb. 28, 1961

53-91

6568

ORIGINAL

TOWNSHIP 53 NORTH, RANGE 91 WEST, OF THE SIXTH PRINCIPAL MERIDIAN, WYOMING

SUPPLEMENTAL PLAT

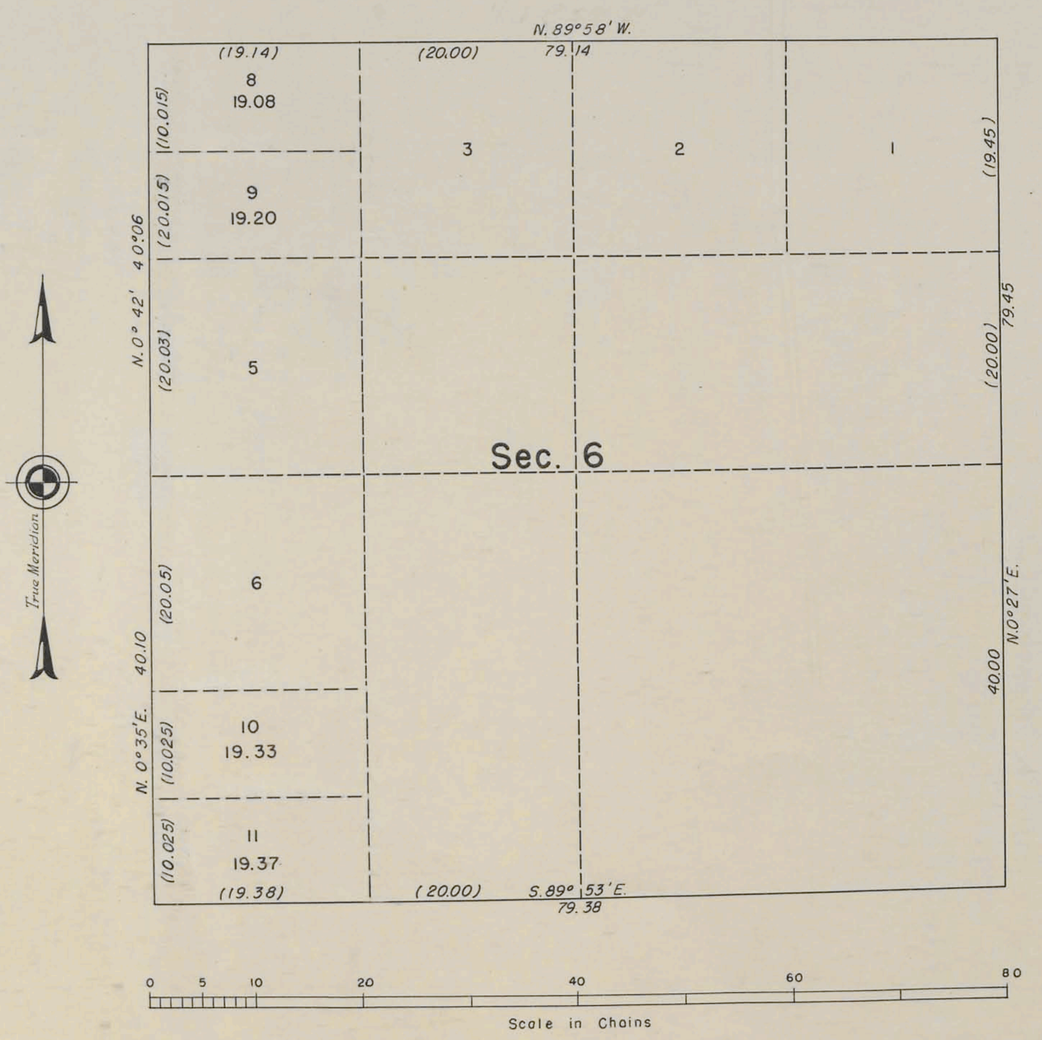

This supplemental plat of Sec. 6, T. 53 N., R. 91 W., of the Sixth Principal Meridian, Wyoming, showing a subdivision of lots 4 and 7, Sec. 6, is based on the plats approved June 25, 1891 and May 13, 1896 and was prepared to accommodate application for patent for Placer mining claims Sink Hole No. 8 and Sink Hole No. 9, W-025531 and W-025532.

UNITED STATES DEPARTMENT OF THE INTERIOR
BUREAU OF LAND MANAGEMENT
Washington, D. C. April 16, 1954

This plat showing amended lottings, having been correctly prepared in accordance with the regulations, is hereby accepted.

For the Director

Donald O. Clement

Assistant Chief, Division of
Cadastral Engineering

EP.G

59827

Received July 6, 1954.

2488-D

53-91

Click Here for Field Notes

6182#

ORIGINAL

TOWNSHIP No. 53 NORTH, RANGE No. 91 WEST OF THE SIXTH PRINCIPAL MERIDIAN, WYOMING



Area Surveyed 1,939.40 Acres

LINES DESIGNATED	BY WHOM SURVEYED	GROUP No.	GROUP DATE	MILEAGE MLS.	MILEAGE CHS.	WHEN BEGUN	WHEN COMPLETED
Exterior	Carl R. Oslund	141	Dec. 5, 1936	3	79.45	May 26, 1937	May 28, 1937
Subdivisional	Frank Motoh and Carl R. Oslund	"	"	8	2.05	May 24, 1937	May 27, 1937

Office of Supervisor of Surveys

Denver, Colorado, May 12, 1939

The above plat of Township No. 53 North, Range No. 91 West of the Sixth Principal Meridian, Wyoming, is strictly conformable to the field notes of the survey thereof which have been examined and approved

Supervisor of Surveys

UNITED STATES
DEPARTMENT OF THE INTERIOR
GENERAL LAND OFFICE

Washington, D.C., Feb. 3, 1940

The survey represented by this plat, having been correctly executed in accordance with the requirements of law and the regulations of this office, is hereby accepted

Acting Assistant Commissioner

A.M.T.

2488-C

Drawn to Buffalo L.O.
Aug 31, 1940

53 - 91

4313 (4-675a) Accepted Dec. 5, 1921 ORIGINAL

Supplemental Plat No. 1.

Township No. 53 North Range No. 91 West of the 6th Principal Meridian, Wyoming.



This Supplemental Plat No. 1, Township No. 53 North, Range No. 91 West, of the 6th Principal Meridian, Wyoming, is prepared in accordance with directions given in Commissioner's letter "E" 1000698, dated September 6, 1921, for the purpose of removing from the record the duplication of numbers of fractional lots in Section 19, as shown on plats of township survey approved June 25, 1891, and November 13, 1891; and is hereby approved.

Office of U. S. Surveyor General, Cheyenne, Wyoming, November 18, 1921.

Clyde W. Atherly.
Surveyor General.

Areas in Acres	
Public Land	
Indian Reservation	
Indian Allotments	
Mineral Claims	
Water Surface	
Total Area	

True Meridian

0 10 20 40 80

Scale 40 Chains to an inch

Mean Magnetic Declination

Surveys Designated	By Whom Surveyed	Contract		Amount of Surveys			When Surveyed	
		No.	Date	Mls.	chs.	lks.	Begun	Completed

The above map of Township No. Range No. of the Meridian is strictly conformable to the field notes of the survey thereof on file in this office, which have been examined and approved

U. S. Surveyor General's Office.

Surveyor General.

J.C.

2488-B.

53-91

Trans to Buffalo Dec. 9, 1921

34

Click Here for Field Notes

44

4312

Township No. 53 North, Range No. 91 West of the 6th Principal Meridian



Total number of Acres 1908.87

Surveys Designated	By Whom Surveyed	Date of Contract	Amount of Surveys M.	Ch.s	Lk.s	When Surveyed	
Township lines	John P. Shannon	237 June 18 1890	17	79	14	September 1890	
Subdivisions	" " "	" " " "	53	78	17	" "	
13th Standard	E. A La Piere	June 5, 1882	6	00	00	June, 16 1883	
Subdivisions	Meyer and Stahle	257 March 20, 1895	2	78	61	Sept, 16 1895	
Retracings	" " "	" " " "					

Meanders of

Posts	Courses	Ch.s Lk.s	Posts	Courses	Ch.s Lk.s	Posts	Courses	Ch.s Lk.s

Latitude S. bdy	44° 37' N.
Longitude E. bdy	107° 46' W.
Mag. Decl	17° 30' E.

The above Map, of Township No. 53 North of Range No. 91 West of the 6th Principal Meridian Wyoming is strictly conformable to the field notes of the survey thereof on file in this Office, which have been examined and approved.

Surveyor Generals Office.
Cheyenne, Wyo., Nov. 13, 1896.

John Charles Thompson
Surv. Gen.l

THE NORRIS PETERS CO., LITHO., WASHINGTON, D. C.

2488-A

Filed JAN 25 1901
See Commissioner's letter "E" Jany 22, 1901.

53 - 91

30

Click Here for Field Notes

68

4311

Township Nº 53 North Range Nº 91 West of the 6th Principal Meridian

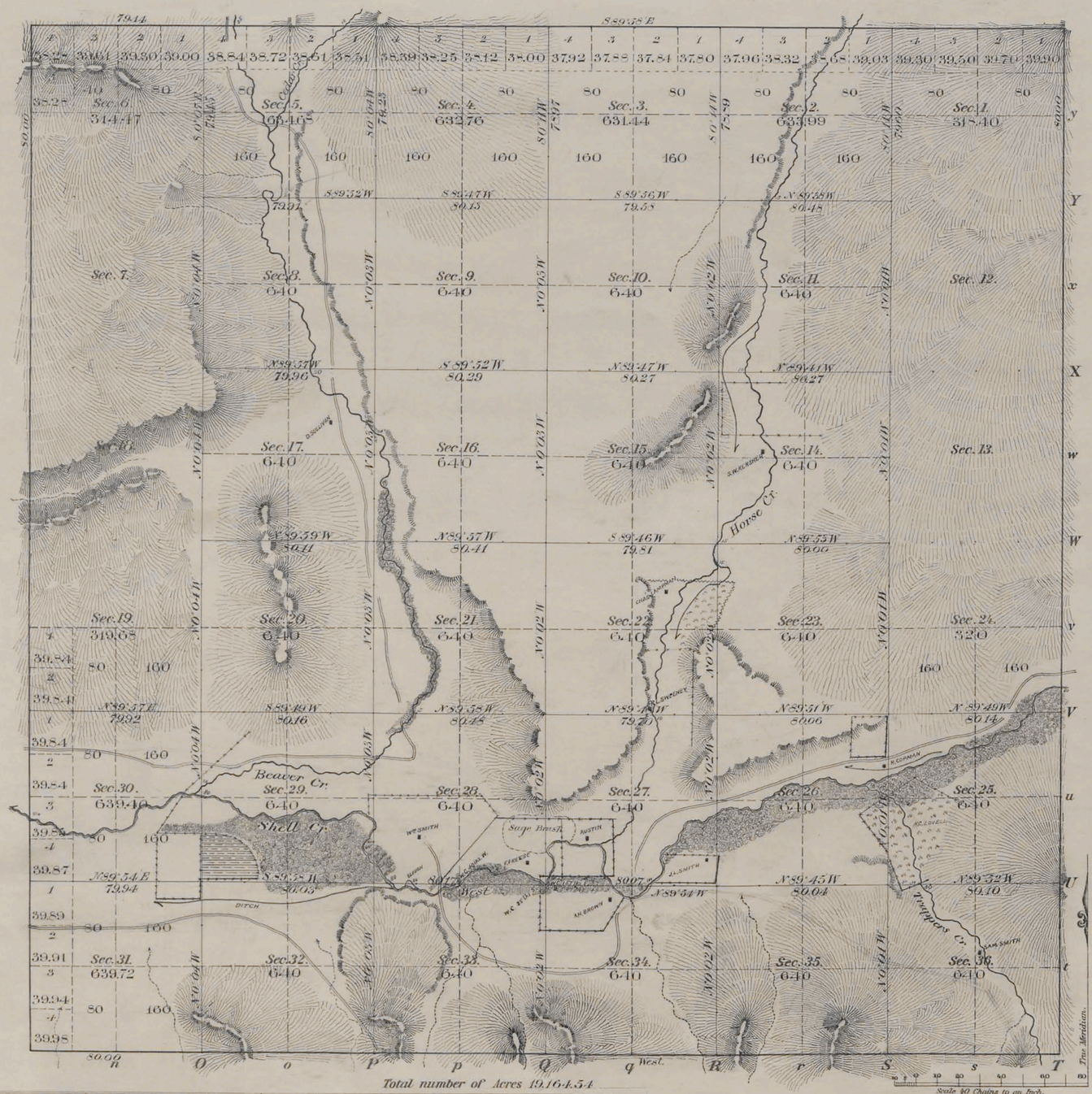

Total number of Acres 19164.54

Surveys Designated	By Whom Surveyed	Date of Contract	Amount of Surveys M.	Ch.s	Lk.s	When Surveyed	Magnetic Declination
E and N Township lines	John E. Shannon	June 18. 1890.	11	79	14	Sept. 3 and 4 1890. 6 to 9 "	17 30 East
Subdivisions	" " "	" " "	53	78	17	Sept 9-17-1890	17 25 To 17 35 E.

Meanders of

Posts	Courses	Ch.s Lk.s	Posts	Courses	Ch.s Lk.s	Posts	Courses	Ch.s Lk.s

Subdiv. lines at minimum rates	55 Mls 61 Chs 78 Lks
" " " intermediate "	20 " 16 " 19 "

The above Map of Township No. 53 North, of Range No. 91 West of the 6th Principal Meridian, Wyoming, is strictly conformable to the field notes of the survey thereof on file in this Office, which have been examined and approved.

Surveyor Generals Office, Cheyenne Wyo. June 25-1891

Wm A. Richards
Sur. Gen.l

2488

53 - 91

2955

4917

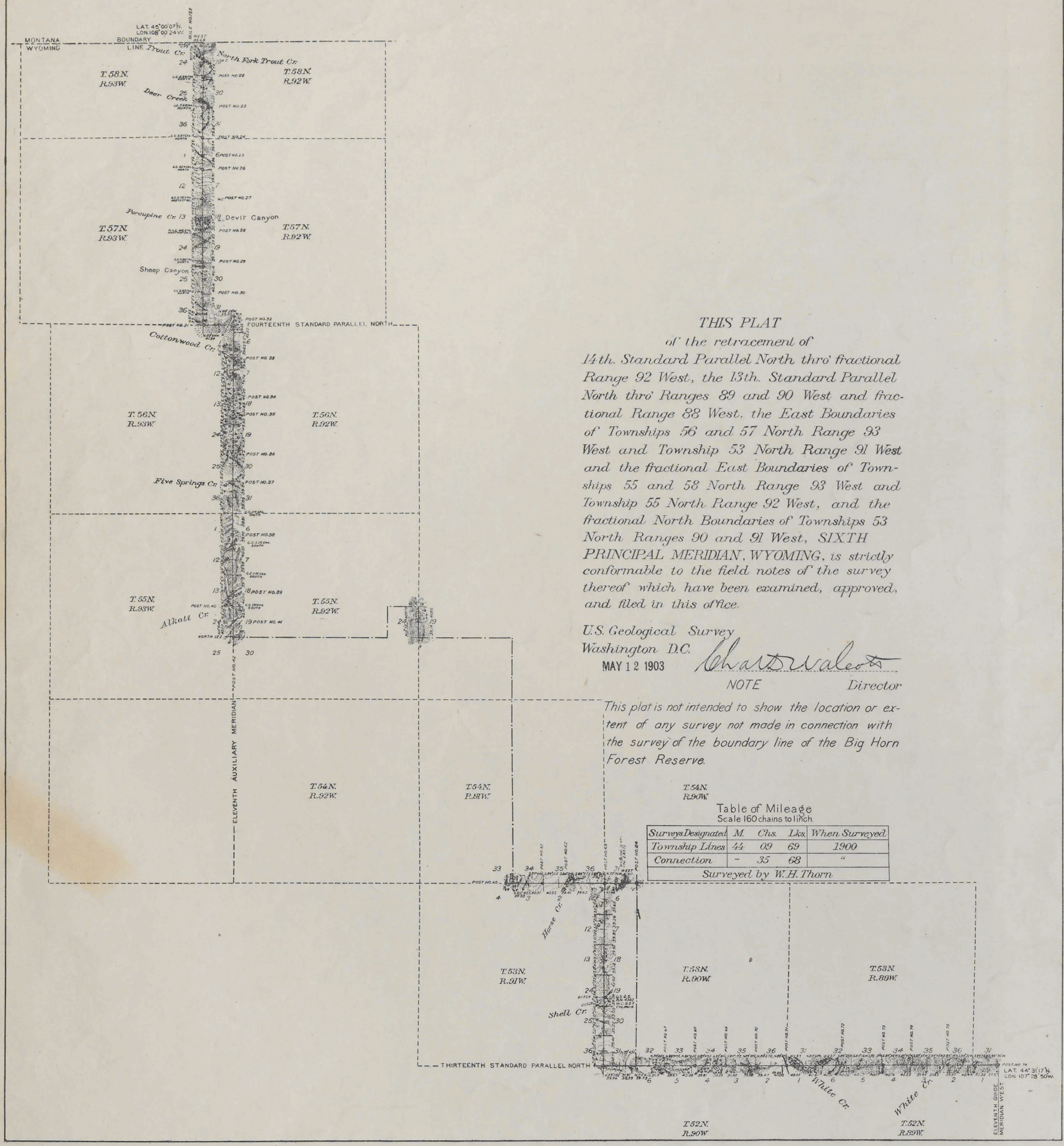

THIS PLAT

of the retracement of 14th. Standard Parallel North thro' fractional Range 92 West, the 13th. Standard Parallel North thro' Ranges 89 and 90 West and fractional Range 88 West. the East Boundaries of Townships 56 and 57 North Range 93 West and Township 53 North Range 91 West and the fractional East Boundaries of Townships 55 and 58 North Range 93 West and Township 55 North Range 92 West, and the fractional North Boundaries of Townships 53 North Ranges 90 and 91 West, SIXTH PRINCIPAL MERIDIAN, WYOMING, is strictly conformable to the field notes of the survey thereof which have been examined, approved, and filed in this office.

U.S. Geological Survey
Washington D.C.
MAY 12 1903

Charles D. Walcott
Director

NOTE

This plat is not intended to show the location or extent of any survey not made in connection with the survey of the boundary line of the Big Horn Forest Reserve.

Table of Mileage
Scale 160 chains to inch.

Surveys Designated	M.	Chs.	Lks.	When Surveyed
Township Lines	44	09	69	1900
Connection	-	35	68	"
Surveyed by W.H. Thorn				

RECEIVED S.G.O.
AUG 11 1903
CHEYENNE, WYO.

2954

Click Here for Field Notes

44

5971

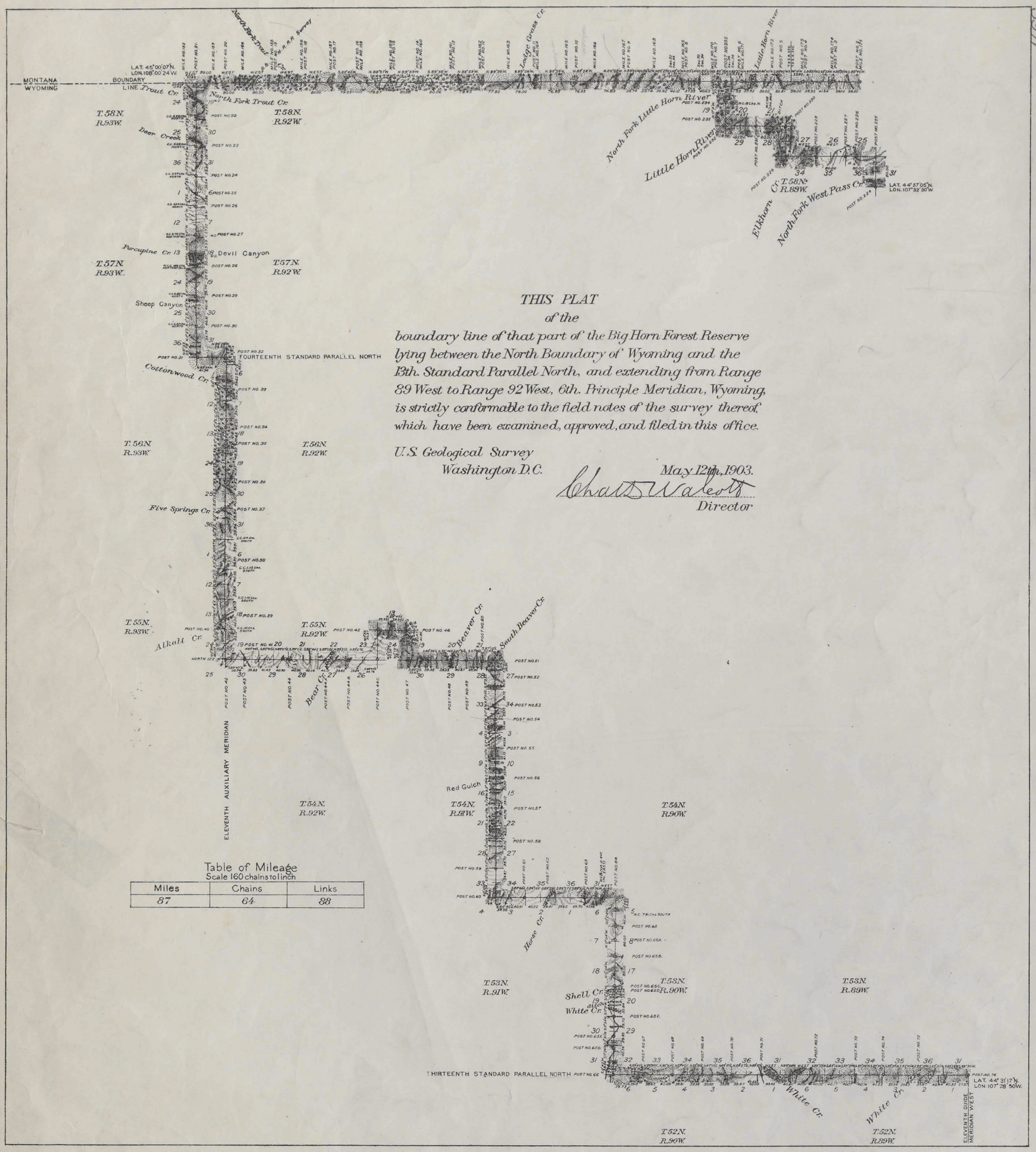

THIS PLAT
of the
boundary line of that part of the Big Horn Forest Reserve lying between the North Boundary of Wyoming and the 13th. Standard Parallel North, and extending from Range 89 West to Range 92 West, 6th. Principle Meridian, Wyoming, is strictly conformable to the field notes of the survey thereof, which have been examined, approved, and filed in this office.

U.S. Geological Survey
Washington D.C.

May 12th, 1903.

Chas D Walcott
Director

Table of Mileage
Scale 160 chains to inch

Miles	Chains	Links
87	64	88

99

21

RECEIVED U. S. G. S.
AUG 11 1903
CHEYENNE, WYO.

Click Here for Field Notes

4904

RESURVEY

TOWNSHIP EXTERIORS

Scale: 20 Chains to 1 inch

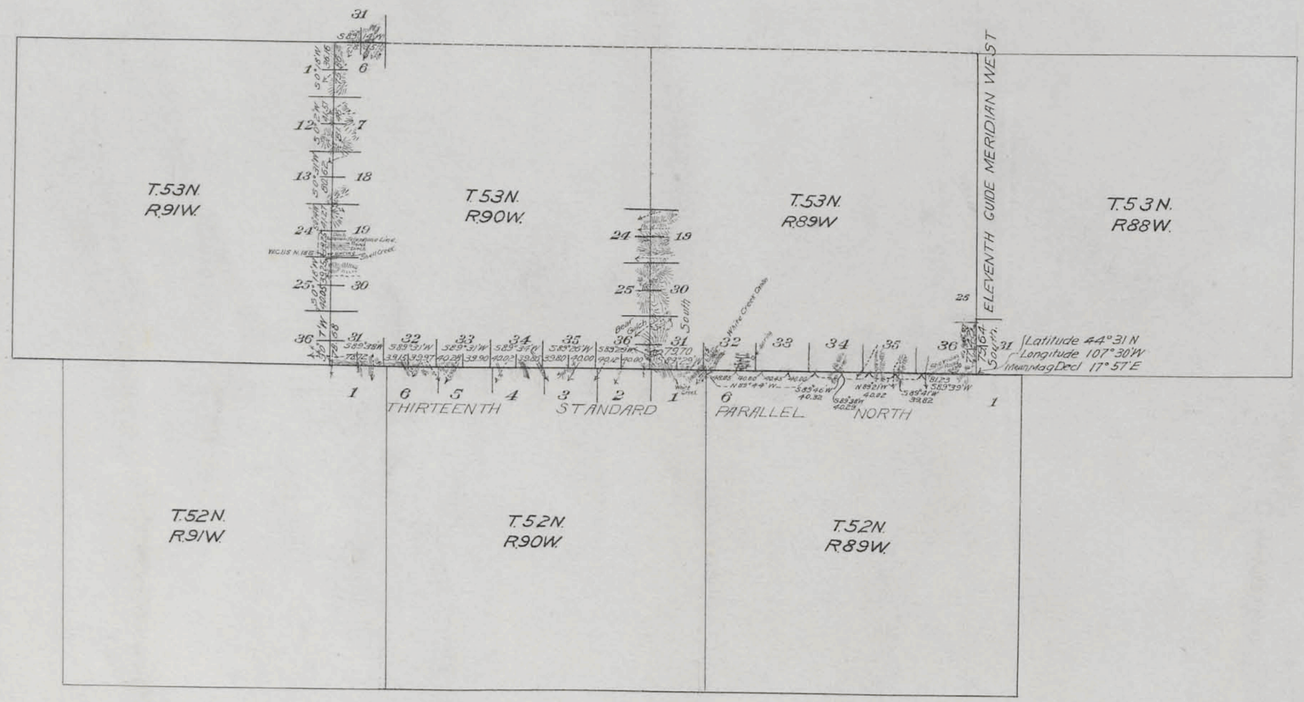

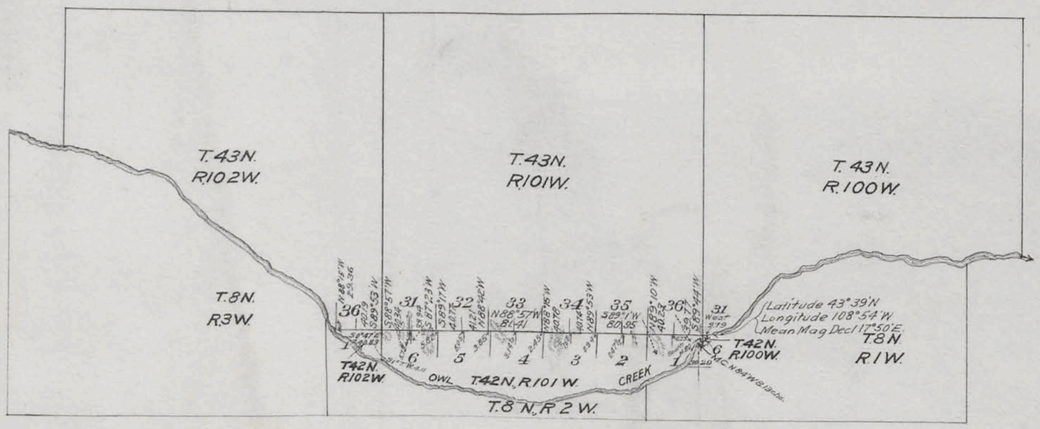

This Plat
of the Resurvey of the
Thirteenth Standard Parallel North, through Ranges 89 and 90 West,
The Eleventh Guide Meridian West through a portion of Township 53 North,
West, and a portion of the North and East Boundaries of Township 53 North, Range 90 West,
North Boundary of Townships 42 North, Ranges 100, 101, & 102 West
and the
East and West Boundaries of Township 42 North, Range 102 West of the Sixth Principal Meridian, Wyoming, is strictly conformable to the field notes of the resurvey thereof,
by
Wilford W. Utterback U.S. Transitman
under his
Assignment to Group No. 11
dated August 24, 1911,
which have been examined, approved and filed in this office.

U.S. Surveyor General's Office,
Cheyenne, Wyoming,
December 12, 1913

Charles L. Deckes
U.S. Surveyor General

Surveys Designated	Amount			When Surveyed
Resurvey Standard Lines	13	08	14	Sept. 1911 - Sept. 22, 1911.
Resurvey Township Lines	17	57	01	Sept. 21, 1911 - Oct. 23, 1911.
Connections		8	13	Oct., 16, 1911 - Oct., 16, 1911

2943

2940

Click Here for Field Notes

Ret. / Resurvey Notes, All or Part

Indexed

1964

RESURVEY
TOWNSHIP EXTERIORS

Scale: 160 Chains to 1 Inch

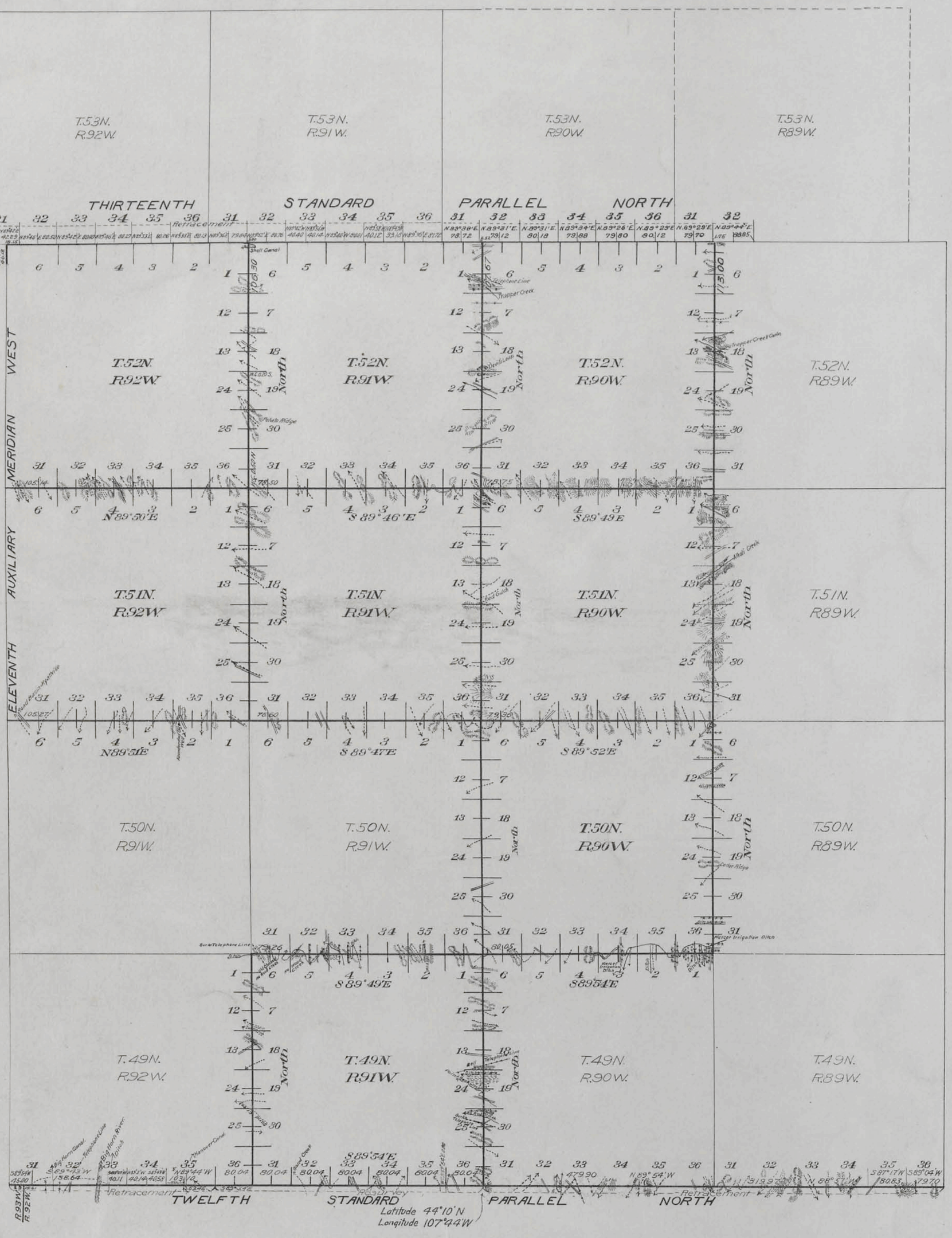

This Plat
of the Resurvey
of
Twelfth Standard Parallel North, through Range 91 West and a portion of Range 92 West,
the Retracement
of the
Twelfth Standard Parallel North, through Ranges 89, 90 West, and a portion of Range 92 West,
Thirteenth Standard Parallel North, through Ranges 89, 90, 91 and 92 West,
and the
Resurvey of the
South and East Boundaries of Townships 51 and 52 North, through Ranges 90, 91 and 92 West
South, East and West Boundaries of Township 50 North, Range 90 West,
and the
North, East and West Boundaries of Township 49 North, Range 91 West of the Sixth Principal Meridian, Wyoming, is strictly conformable to the field notes of the resurvey thereof,
by
Wilford W. Utterback and
Utterback and Richards
under their assignment to
Group No 6
dated March 31, 1911,
which have been examined, approved and filed in this office.
U. S. Surveyor General's Office
Cheyenne, Wyoming
August 10, 1914

Charles L. Deckey
U. S. Surveyor General.

Surveys Designated	Amount Mls.	Chs.	Lks.	When Surveyed
Standard Lines Retraced	37	00	36	June 2, 1911 – Sept. 20, 1912
Standard Lines Resurveyed	7	40	46	July 3, 1911 – Sept. 24, 1912
Township Lines	109	51	90	July 6, 1911 – July 16, 1912
Connections	6	10	57	July 6, 1911 – Sept. 24, 1912

R.M.T.

21

34 Indexed

Click Here for Field Notes

Ret. / Resurvey Notes, All or Part

73

4781

TOWNSHIP EXTERIORS

Scale 1 inch to 160 chains



Table of mileage

Lines Designated	Amount Mls.	Chs.	Lks.	When surveyed
Standard lines	22	76	93	July 2-12, 1895
Township lines	50	26	86	July 16-Aug 23, "
Connection lines	1	3	75	" " "
Resurveys	17	24	72	July 21-Aug 22, "
Retracings	46	3	85	July 19, 1895 - Sept. 23, 1900

This Plat
of the
Retracing of the 11th. Guide Meridian W.;
through Tps. 55 and 56 N.;
11th. Auxiliary Guide Meridian W.,
through Tps. 53, 54 and 55 N.;
South boundary T. 55 N., R. 90 W.,
" " T. 55 N., R. 91 W.,
" " T. 54 N., R. 91 W.,
East " Tps. 53 and 54 N., R. 92 W.;
Resurvey of the South boundary
T. 55 N., R. 89 W.
South and North boundaries
T. 54 N., R. 92 W.;
Survey of the West and North
boundaries T. 55 N., R. 89 W.,
West boundary T. 56 N., R. 89 W.,
West and North boundaries T. 55 N., R. 90 W.,
" " " " T. 55 N., R. 91 W.,
West boundary T. 56 N., R. 90 W.,
" " T. 56 N., R. 91 W.,
North " T. 55 N., R. 92 W. and the
14th. Standard Parallel N.,
through Rgs. 89, 90, 91 and 92
West of the 6th. Principal Meridian,
Wyoming,
is strictly conformable to the field notes
of the survey thereof
by
Meyer and Stahle U. S. Dpty. Surveyors
under their
Contract No. 257,
dated, March 20, 1895,
which have been examined, approved
and filed in this office.
U. S. Surveyor General's Office,
Cheyenne Wyoming,
November 13, 1896.

John Charles Thomason
U. S. Surv'r Gen'l.

This Map is corrected in conformity with letter "E" dated January 21, 1899, and the field notes of the correction survey thereof on file in this office, which have been examined and approved.
Surveyor General's Office,
Cheyenne, Wyoming,
April 6, 1901

Stephen P. Hanson
U. S. Sur'r Gen'l.

2852

F.A.Q.

F.H.A. Corr.

Filed MAR 8 1902
Survey accepted by the Hon. Commissioner in his letter E dated Oct. 26. 1901.

30

Click Here for Field Notes

Accession no 1291

60

EXTERIOR LINES

Scale 1 inch = 2 miles Magnetic Var: East

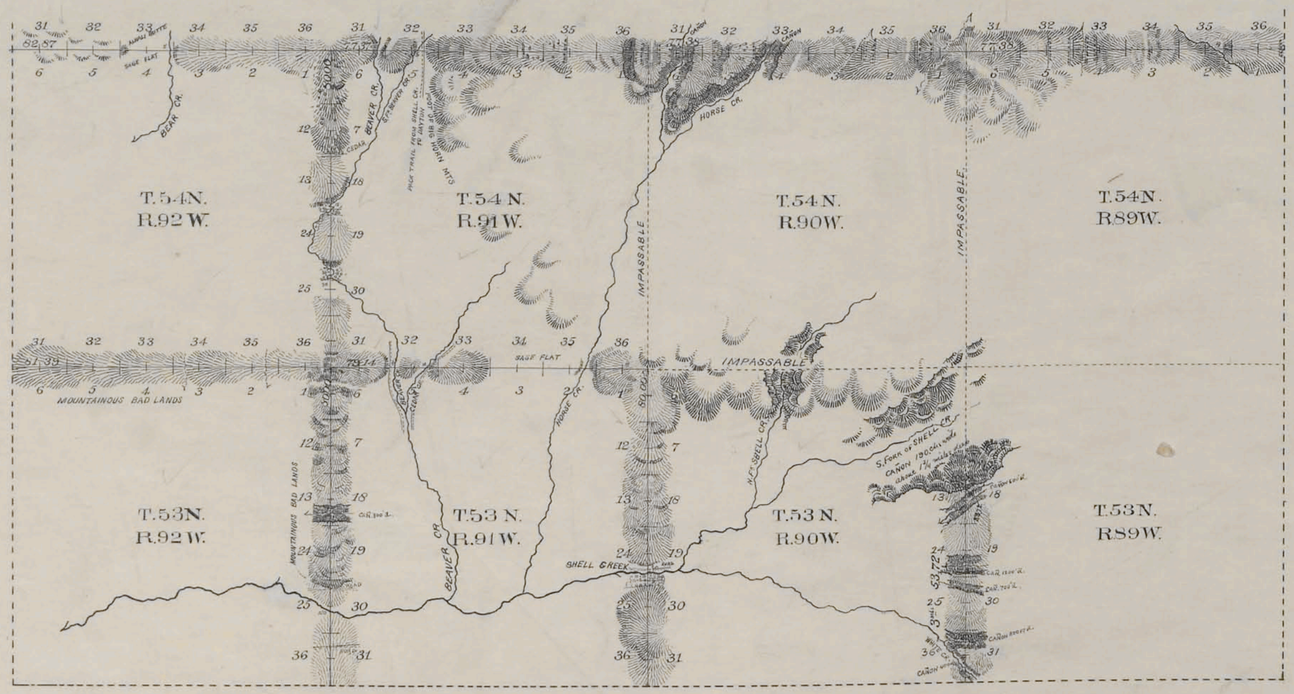

Township lines at minimum rates 13 Mls 30 Chs 02 Lks
" " " *intermediate* " 44 " 19 " 23 "

Surveys Designated	By Whom Surveyed	Date of Contract	Amount of Surveys Mls / Chs / Lks	When Surveyed	Magnetic Declination
Exterior Lines	John E. Shannon	June 18-1890.	57 49 25	Sept 1-27-1890.	From 17 30 E ast. To 17 35 "

I hereby certify that the above diagram of the Exterior lines of Townships 53 and 54 North. Ranges 89.90.91 and 92 West of the Sixth Principal Meridian in Wyoming, is strictly conformable to the field notes of the survey thereof on file in this office, which have been examined and approved.

Surveyor Generals Office
Cheyenne, Wyoming June 25-1895

Wm A. Richards
Surveyor General

2480

(26)

Indexed

3618

Click Here for Field Notes

Retracement Notes, All or Part

88

13TH STANDARD PARALLEL NORTH

Along the S. Boundary of Townships 53 N. Ranges 91 & 92 West of the 6th P.M. Wyoming Terry.

Course S. 89°46' E.

Scale 40 Chs to 1 in. Mag. Var. East



Surveys designated	By whom surv^d	Date of Contract	Amt of survey Ms	Chs	Lks	When surveyed
13th Stand. P.N.	E. A. La Peire	June 5' 1882	11	1	53	June 16' 1883

I hereby certify that the above diagram of the 13th Stand. Par. North along the South Boundary of Townships 53 N. Ranges 91 & 92 W. of the 6th P.M. Wyoming Territory is strictly conformable to the field notes thereof on file in this office which have been examined and approved

Surveyor General's Office
Cheyenne Wyo. March 20" 1884

Edw. C. David
Surveyor General

2128