35

66 a

2829

Supplemental Plat.

Index to Segregated Lots.

Resurvey Township Nº 53 North, Range Nº 94 West of the 6th Principal Meridian, Wyoming.

Contract Nº 294, Brunt & Burnham, July 20, 1903.

Resurvey		Original Survey						
Lot Nº	Area	T.	R.	Sec.	Subdivision	Entry Kind	Entry Nº	Entryman
37	161.33	53	94	2	SW¼SE¼ & SE¼SW¼	H.E.	1739	John Anderson
		"	"	11	NW¼NE¼ & NE¼NW¼			
38	643.28	"	"	16	All	S.S.		Wyoming.
39	644.12	"	"	36	All	"		"
45	640.80	54	"	36	All	"		"

The above supplemental plat of the resurvey of T. 53 N., R. 94 W., being an index to the lots segregated and lotted by the original public survey, has been prepared in strict conformity to the field notes of the accepted resurvey on file in this office, which have been examined and approved.

Surveyor Generals Office,
Cheyenne, Wyoming, November 16, 1907

Stephen P. Harrison
Surveyor General for Wyoming.

C.A.P.

1863 B

53 - 94

35 [Click Here for Field Notes](#) 66

(4-675a)

2828

Resurvey Township No. 53 North, Range No. 94 West of the 6th Principal Meridian

Water Surface 161.27 A.; Private Land Claims 1509.73 A.; Public Land 21356.90 A.; Total number of Acres 23027.90

Meanders of								
Posts	Courses	Chs. Lks.	Posts	Courses	Chs. Lks.	Posts	Courses	Chs. Lks.

Private Land Claims.		
No.	Area Total	Area In Township
37	161.33	161.33 Acres.
38	643.28	643.28 "
39	644.12	644.12 "
45	640.80	61.00 "
	Total	1509.73 "

Latitude 44°31' N.
Longitude 108°06' W.
Mean Mag. Dec. 17°50' E.

Surveys Designated	By Whom Surveyed	Date of Contract No.	Amount of Surveys M.	Chs.	Lks.	When Surveyed
Resurvey N. E. & W. Township lines	Brunt & Burnham	294, July 20, 1903	17	79	28	September 10-14, 1903.
Resurvey Subdivisions	" " "	" " "	59	70	88	Sept. 21-Oct. 1, 1903.
Connections	" " "	" " "		57	29	" " "
Meanders	" " "	" " "	6	50	15	October 2. 1903.
Private Land Claims.	" " "	" " "	20	46	02	Sept. 16-19, 1903.
South Boundary	Edward F. Stahle	293, June 29, 1903	6	00	00	August 31, 1903.

J.H.H. Computer
F.A.O. Topog & Lettering

THE NORRIS PETERS CO., LITHO., WASHINGTON, D. C.

The above Map of resurvey of Township No. 53 North, of Range No. 94 West of the 6th Principal Meridian, Wyoming, is strictly conformable to the field notes of the resurvey thereof on file in this Office, which have been examined and approved.

Surveyor General's Office,
Cheyenne, Wyoming, September 1st, 1905.

Stephen P. Hanson
Sur. Gen.

J.H.H.

Survey accepted by the Hon Commissioner in his letter E. Oct 26. 1905. Triplicate Plat forwarded to Buffalo Land Office January 4. 1906.

1863A

53 - 94

Click Here for Field Notes

(24)

2827

26

TOWNSHIP No. 53 NORTH. RANGE No. 94 WEST of the 6TH Principal MERIDIAN.

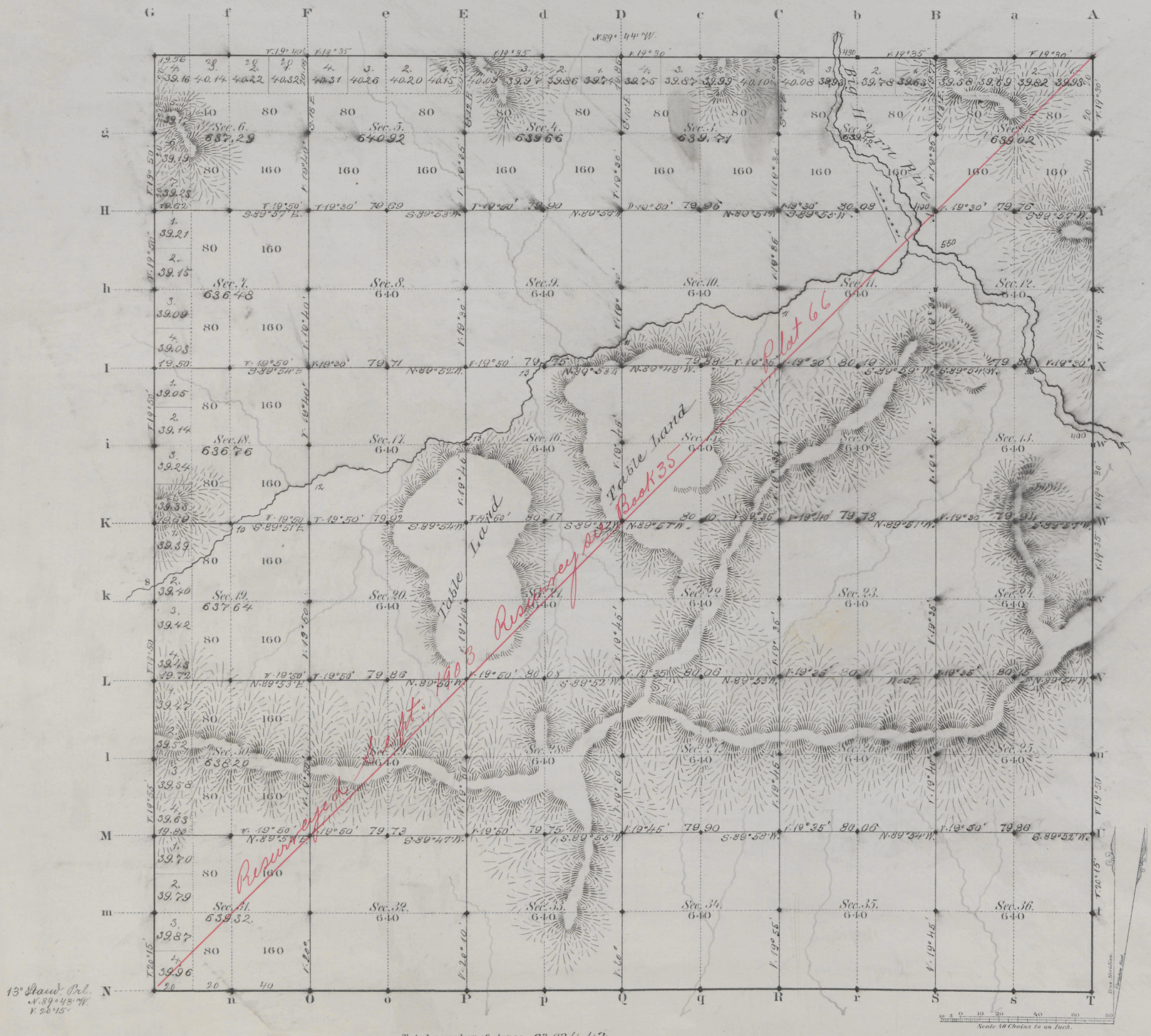

Total number of Acres. 23,024.42

Surveys Designated	By Whom Surveyed	Date of Contract	Amount of Surveys Mls	Chs	Lks	When Surveyed	Magnetic Declination
E. W. & N. Township lines	G. M. Carson	July 13, 1883	17	79	56	Apr. 20, 27, 28, 1883	19° 40' East
Subdivisions	" "	" "	59	76	59	May 24-31 1883	19° 40 " "
Connections							
13th Stand. P. N	Chas A. Harvey	Jan'y 12, 1882	6	00	00	July 11, 1882	

The above Map of Township No. 53 North Range No. 94 West of the Sixth Principal Meridian Wyoming Territory is strictly conformable to the field notes of the survey thereof on file in this Office, which have been examined and approved

Surveyor Generals Office,
Cheyenne Wyoming
December 22nd 1888

Edw. C. Dana
Sur. Gen'l

1863

A. Gast & Co. St. Louis Mo.

Case 53-94

35

Indexes

Click Here for Field Notes

Ret. / Resurvey Notes, All or Part

61

4844

RESURVEY

TOWNSHIP EXTERIORS.

Scale: 1 inch ≈ 160 chains.

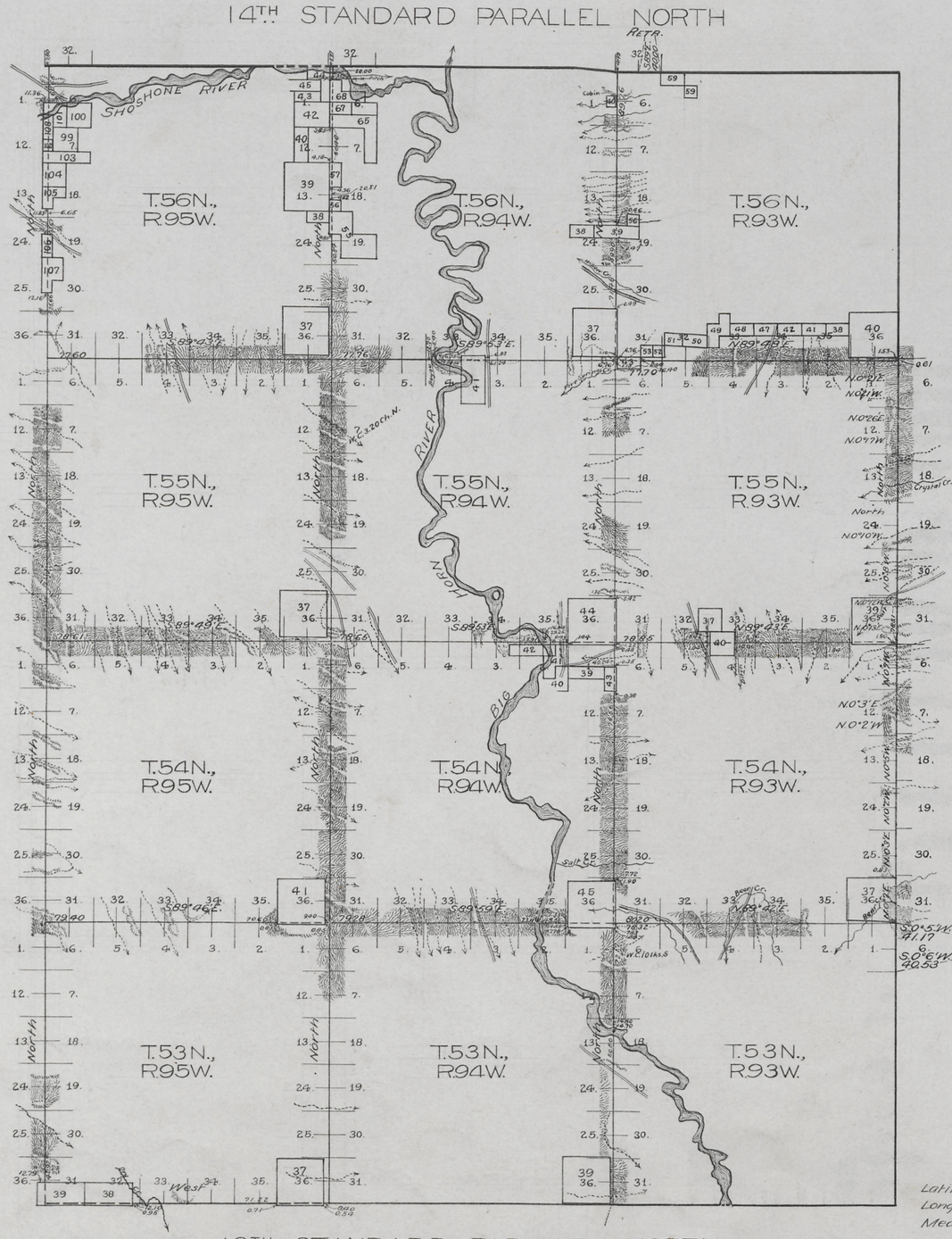

Table of Mileage.

Survs. Designated	Amount Mls. Chs. Lks.	When Surveyed
Stand. Lines Resur.	18 - 00 - 00	Apr. 1 - May 21, 1904
" " Retr.	1 - 41 - 70	October 11 , "
Township " Resur.	126 - 22 - 25	Sept. 903 - June 1, "
Connections	2 - 40 - 26	September 12 , "

This Plat
of the Resurvey of
the 13th Standard Parallel North through R.95W.;
the 11th Auxiliary Meridian West through Ts. 54 & 55N.;
the West and North boundaries of T.53N., R.95W.;
" " " " " " T.54N., R.95W.;
" " " " " " T.55N., R.95W.;
" " boundary of T.56N., R.95W.;
" " " " T.56N., R.94W.;
" " and North boundaries of T.53N., R.94W.;
" " " " " " T.54N., R.94W.;
" " " " " " T.55N., R.94W.;
" " boundary of T.56N., R.93W.;
" " and North boundaries of T.53N., R.93W.;
" " " " " " T.54N., R.93W.;
" " " " " " T.55N., R.93W.;
and the Retracing of
a part of the 11th Auxiliary Meridian West
through T.53N.; and a part of the 14th
Standard Parallel North through R.93W.
of the 6th Principal Meridian,
Wyoming,
is strictly conformable to Field notes of the
resurvey thereof
by
Brunt and Burnham, U.S.D.S.,
under their
Contract No. 294,
dated July 20, 1903,
which have been examined, approved and
filed in this office.

U.S. Surv. Gen'l's Office,
Cheyenne, Wyoming,
September 1, 1905

Alpheus P. Hanson
U.S. Surv. Gen'l.

RETRACING 11TH AUXILIARY MERIDIAN WEST

Latitude	44° 31' N.
Longitude	107° 58' W.
Mean Mag. Decl.	18° 15' E.

2896

C.W.H.

Survey accepted by the Hon. Commissioner in his letter E. Oct 26. 1906

35

Indexed

Click Here for Field Notes

54

4843

RESURVEY

TOWNSHIP EXTERIORS.

Scale: 1 in. ≈ 160 Chains.

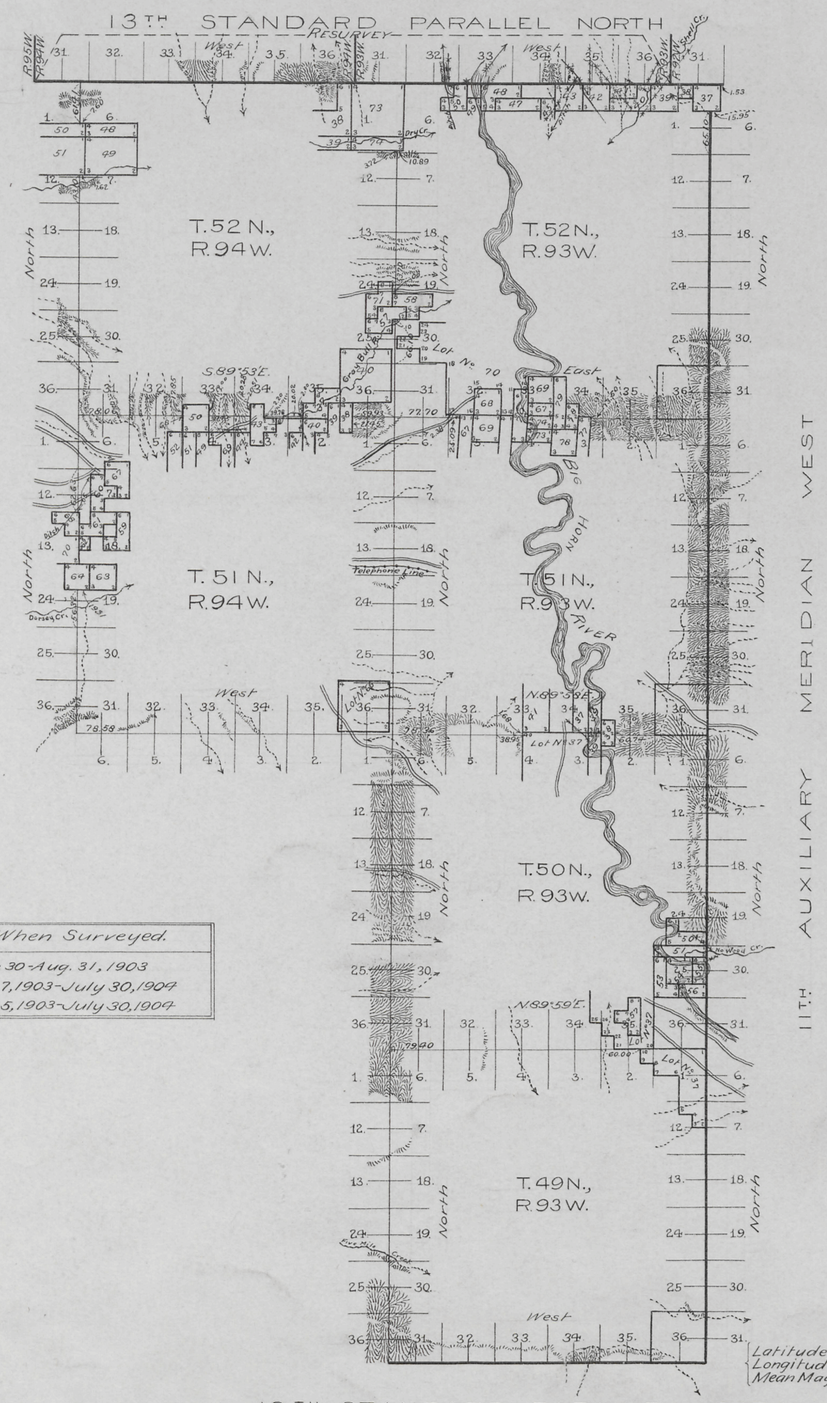

Table of Mileage.

Surveys Designated	Amount Mls.	Chs.	Lks.	When Surveyed.
Standard Lines Resurveyed	91	65	10	June 30-Aug. 31, 1903
Township " "	65	20	68	July 7, 1903-July 30, 1904
Connections	2	4	37	July 5, 1903-July 30, 1904

This Plat
of the
Resurvey of
The 12th Standard Parallel North through R. 93 W.; the 13th Standard Parallel North through Rgs. 93 & 94 W.; the 11th Auxiliary Meridian West through Tps. 49, 50, 51 & 52 N.; the West & North boundaries of T. 49 N., R. 93 W.; the West and North boundaries of T. 50 N., R. 93 W.; the West & North boundaries of T. 51 N., R. 93 W.; the West boundary of T. 52 N., R. 93 W.; the South, West & North boundaries of T. 51 N., R. 94 W.; & the West boundary of T. 52 N., R. 94 W. of the 6th Principal Meridian, Wyoming, is strictly conformable to the field notes of the survey thereof by Edward F. Stahle, U.S.D.S. under his Contract No. 293, dated June 29, 1903, which have been examined, approved & filed in this office.

U.S. Surv. Gen'l's Office, Cheyenne, Wyoming, January 17, 1905.

Nathaniel P. Hanson
U.S. Surv. Gen'l.

2895

F.H.A.

J.H.H.

Triplicate plat forwarded Apr. 11, 1905.
Survey accepted by the Hon Commissioner in his letter "E", dated Apr. 4, 1905.

(24)
Indexed
accession no. 2785

Click Here for Field Notes

Retracement Notes, All or Part

15

EXTERIOR LINES.

Scale 3 miles to 1 inch. Magnetic Variation, East.

T. 56N.

T. 55N.

T. 54N.

T. 53N.

R. 95W. R. 94W. R. 93W.

Surveys Designated.	By Whom Surveyed.	Date of Contract.	Amount of Surveys mls.	chs.	lks.	When Surveyed.
Exterior lines	G. M. Carson	July 13th 1882	107	72	87	Apr. 30 - May 7 1883
Connections	" " "	" " "		3	02	" " "

I hereby certify that the above diagram of the Exterior lines of Tps 53, 54, 55 & 56 N. Rs 93 & 94 W., and Tps 53 & 54 N., R. 95 W. of the 6th Principal Meridian Wyoming Territory, is strictly conformable to the field notes of the survey thereof on file in this office, which have been examined and approved.

Surveyor General's office,
Cheyenne Wyoming December 22nd 1883

Edw. C. David Surv. Genl.

1850

Click Here for Field Notes

Retracement Notes, All or Part

(22) 2370

Inspected

5.5

13TH STANDARD PARALLEL NORTH

along S. bdy.s of Tp. 53 North, Rgs. 93 to 96 incl. W. of 6th Principal Meridian, Wyoming Ter.

Course N. 89° 43' W. Var. 20° 15' East.

Scale. 40 Chs. to 1 inch

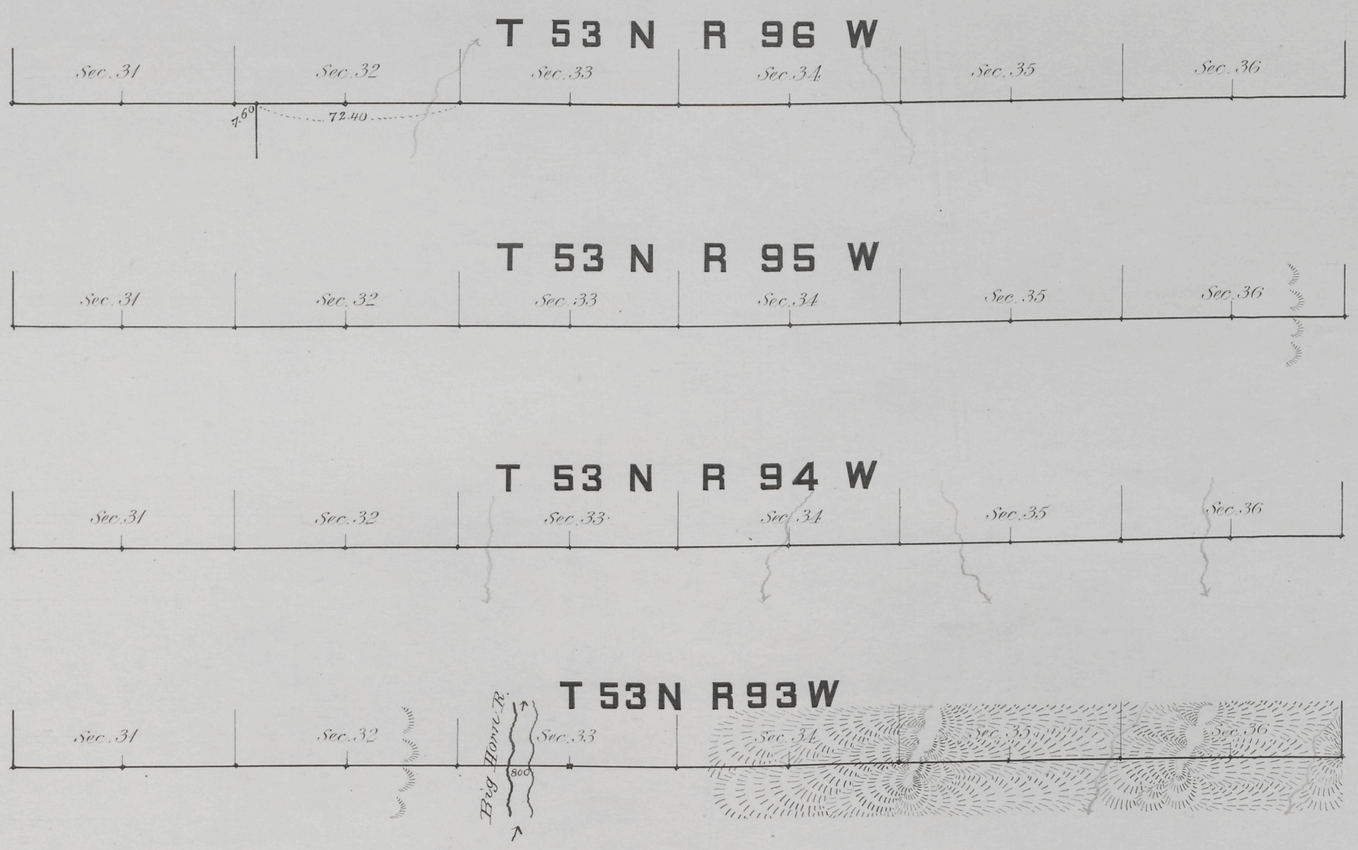

Surveys Designated	By Whom Surveyed	Date of Contract	Amount of Surveys Miles	Chs.	Lks.	When Surveyed
13th Stand. Par.l N.	Chas. A. Henry	Jan.y 12. 1882.	24	00	00	July 9-13. 1882

The above Diagram of the 13th Standard Parallel North, along South boundarys of Tp. 53 North, Ranges 93 to 96 incl. West of 6th Principal Meridian, Wyoming Territory is strictly conformable to the field notes of the survey thereof on file in this Office, which have been examined and approved

Surveyor Generals Office, Cheyenne, Wyoming September 8th 1883.

Edw. C. Davis

Surv. Gen.l

July 13, 82

July 13, 82

July 11, 82

July 17, 82

1690