accession no. 2925

Supplemental Plat
Accepted May 26, 1917.
G.L.O.

Supplemental Plat No. 4

Resurvey Township No. 53 North, Range No. 96 West of the Sixth Principal Meridian, Wyoming

Scale 20 Chains to an inch

This Supplemental Plat of Lots 40, 41, 42, 43, 44, 45, 46 and 47 of resurveyed Township No. 53 North, Range No. 96 West of the Sixth Principal Meridian, Wyoming, survey and plat approved December 6, 1905, has been prepared, in compliance with instructions contained in G.L.O. letter "E" dated October 4, 1916, in order to give designations and areas to the legal subdivisions or aliquot parts of said lots and is hereby approved

Office of U.S. Surveyor General,
Cheyenne, Wyoming
April 10, 1917

Charles L. Decker
Surveyor General

For Index to Segregated Lots in this Township see plat approved November 2, 1907

AMT

1898-E

Frank T. Buffalo
Aug 7, 1917

53-96

2924

Supplemental Plat
Accepted May 26, 1917
G.L.O.

Supplemental Plat No. 3

Resurvey Township No. 53 North, Range No. 96 West of the Sixth Principal Meridian, Wyoming

Scale 20 Chains to an inch

This Supplemental Plat of Lots 48, 49, 50, 51 and 52 of resurveyed Township No. 53 North, Range No. 96 West of the Sixth Principal Meridian, Wyoming, survey and plat approved December 6, 1905, has been prepared, in compliance with instructions contained in G.L.O. letter "E" dated October 4, 1916, in order to give designations and areas to the legal subdivisions or aliquot parts of said tracts and is hereby aproved

Office of U.S. Surveyor General,
Cheyenne, Wyoming
April 10, 1917.

Charles L. Decker
Surveyor General

For Index to Segregated Lots in this township see plat approved November 2, 1907

AMT

1898-D

Trans to Buffalo Aug 7, 1917

53-96

2923

Supplemental Plat No. 2

Resurvey Township No. 53 North, Range No. 96 West of the Sixth Principal Meridian, Wyoming

Scale 20 Chains to 1 inch

For Index Diagram See
Supplemental Plat No. 1 Appd Nov. 2, 1907

Lots 39 and Lot 40 are included in Wyo. D.L.S.L. No. 14 and are Patented

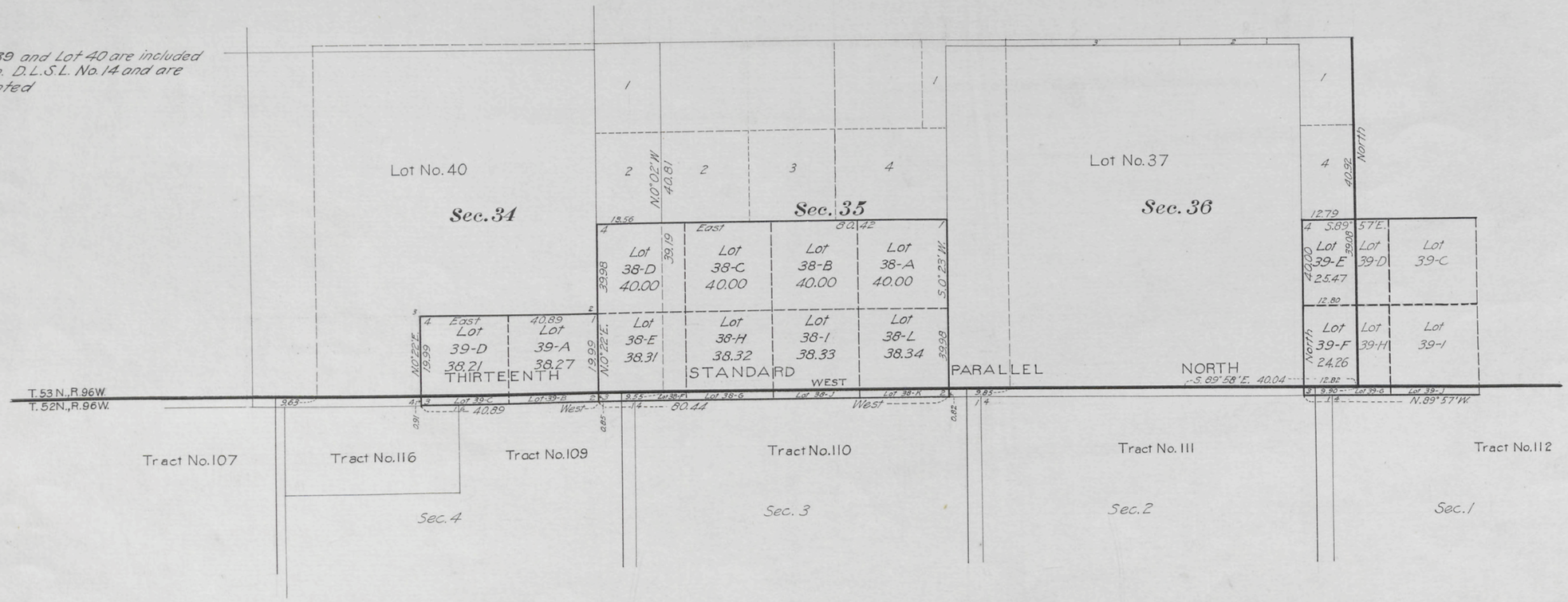

This Supplemental Plat of Lots 38, 39, 39 of resurveyed Township No. 53 North, Range No. 96 West of the Sixth Principal Meridian, Wyoming, survey and plat approved December 6, 1905, has been prepared, in compliance with instructions contained in G.L.O. letter "E" dated September 12, 1916, in order to give designations and areas to the legal subdivisions or aliquot parts of said lots and is hereby approved

Office of U.S. Surveyor General,
Cheyenne, Wyoming.
October 25, 1916

Charles L. Decker
Surveyor General

A.M.T.

A.L.R.

Accepted by Comm
Nov 29, 1916
Franco to Sander
Dec 27, 1916

1898-C

53-96

2922

Supplemental Plat No. 1

Index to segregated lots.

Resurvey Township No. 53 North, Range No. 96 West of the 6th Principal Meridian, Wyoming.

Contract No. 295, Walter E. Hoffman, Feb. 17, 1904.

Resurvey.		Original Survey.						
Lot No.	Area	T.	R.	Sec.	Subdivision.	Entry Kind	Entry No.	Entryman.
37	644.12	53	96	36	All.	S.S.		Wyoming.
38	321.54	,,	,,	35	S½	S.L.		,,
39	81.74	,,	,,	34	S½S.E¼	,,		,,
40	566.76	,,	,,	,,	N½ & S.W¼ & N½S.E¼	,,		,,
41	643.43	,,	,,	33	All.	,,		,,
42	665.03	,,	,,	32	All.	,,		,,
43	646.68	,,	,,	31	All.	,,		,,
44	646.32	,,	,,	30	All.	,,		,,
45	664.68	,,	,,	29	All.	,,		,,
46	643.11	,,	,,	28	All.	,,		,,
47	648.15	,,	,,	27	All.	,,		,,
48	647.83	,,	,,	22	All.	,,		,,
49	642.80	,,	,,	21	All.	,,		,,
50	664.36	,,	,,	20	All.	,,		,,
51	484.46	,,	,,	19	E½ & Lots 3 & 4 & E½ S.W¼	,,		,,
52	249.07	,,	,,	17	S½ S.W¼ & S.E¼	,,		,,
53	642.47	,,	,,	16	All.	,,		,,
54	640.00	,,	95	36	All.	S.S.		,,
39	321.24	,,	,,	31	Lots 3 & 4 & E½ S.W¼ & S.E¼	S.L.		,,

The above supplemental plat of the resurvey of T. 53 N. R. 96 W., being an index to the lots segregated and lotted by the original public survey, has been prepared in strict conformity to the field notes of the accepted resurvey on file in this office which have been examined and approved.

Surveyor General's Office,

Cheyenne, Wyo., November 2, 1907.

Alpheus P. Harrison

Surv. Gen'l for Wyoming.

W.G.H.

53-96

1898B

Click Here for Field Notes

2921

(4-675a)

Resurvey Township No. 53 North, Range No. 96 West of the 6th Principal Meridian, Wyoming.

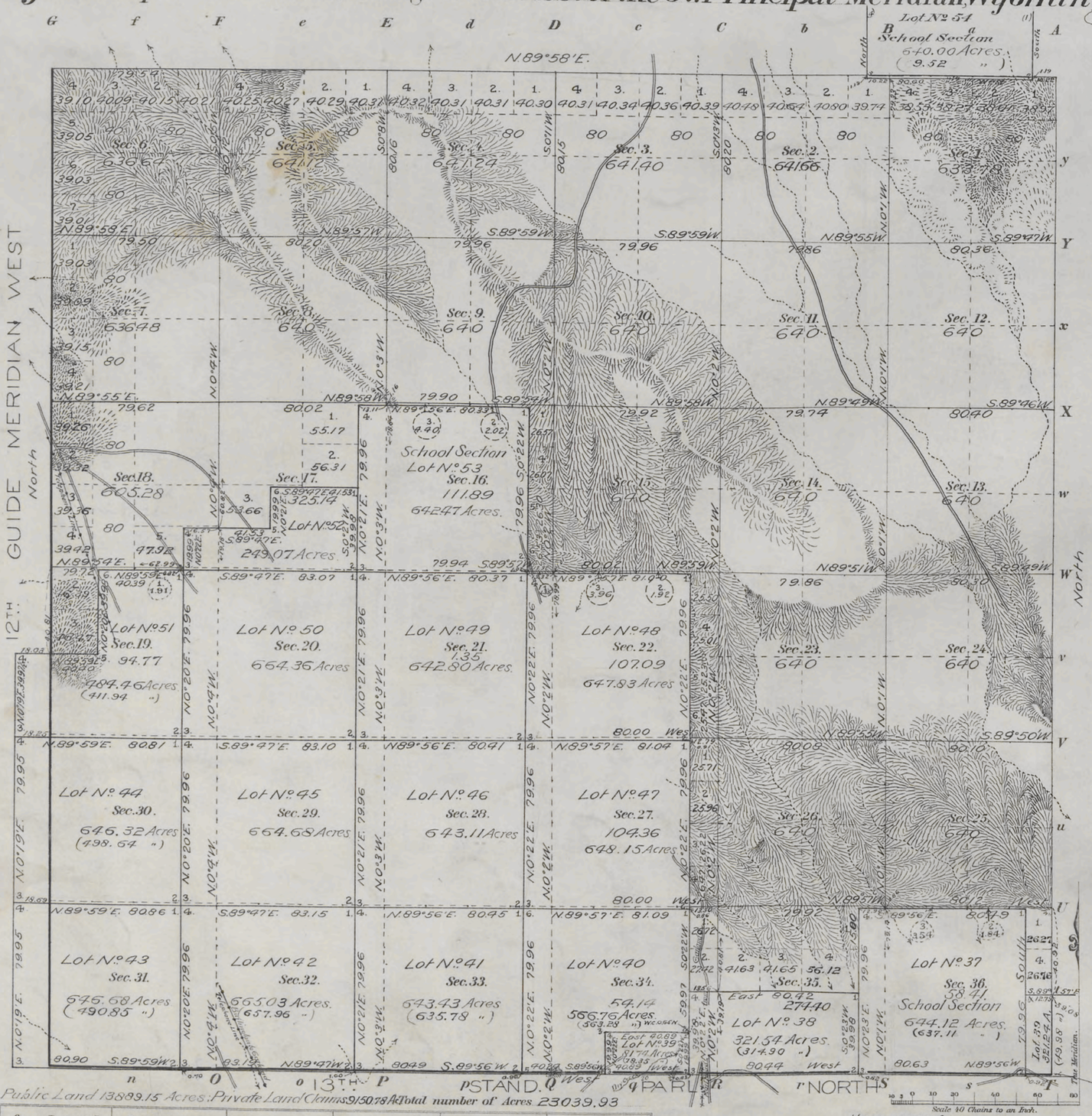

Latitude 44°31' N
Longitude 108°22' W.
Mean Mag. Decl. 18°00' E.

Public Land 13889.15 Acres: Private Land Claims 9150.78 Ac. Total number of Acres 23039.93

Surveys Designated	By Whom Surveyed	Date of Contract No.	Amount of Surveys M.	Chs.	Lks.	When Surveyed
Resurvey N. Bdy. Township lines	Walter E. Hoffman	295 Feb.-17-1904	5	79	54	July-7-8- 1904
Resurvey Subdivisions	" " "	" " " "	52	79	46	Aug.-12-20-1904
Connections	" " "	" " " "	1	3	29	" " " "
Resurvey 13th Standard Parallel North	" " "	" " " "	6	00	00	June-30- "
Private Land Claims	" " "	" " " "	40	7	42	Aug-6-11- "
Resurvey 12th Guide Meridian West	" " "	" " " "	6	00	00	July 1-2- "
Resurvey Township lines E. Bdy.	Brunt & Burnham	294 July 20-1903	6	00	00	May-23-24 "

F.H.A. Topog.
C.W.S.

THE NORRIS PETERS CO., LITHO., WASHINGTON, D. C.

Meanders of

Posts	Courses	Chs. Lks.	Posts	Courses	Chs. Lks.	Posts	Courses	Chs. Lks.

PRIVATE LAND CLAIMS

No.	Area Total	Area In Township
37	644.12	637.11
38	321.54	314.90
39	81.74	78.35
39 (53-95)	321.24	49.98
40	566.76	563.28
41	643.43	635.78
42	665.03	657.96
43	646.68	490.85
44	646.32	498.64
45	664.68	664.68
46	643.11	643.11
47	648.15	648.15
48	647.83	647.83
49	642.80	642.80
50	664.36	664.36
51	484.46	411.94
52	249.07	249.07
53	642.47	642.47
54	640.00	9.52
	Total	9150.78

The above Map of Township No. 53 North, of Range No. 96 West of the 6th Principal Meridian, Wyoming, is strictly conformable to the field notes of the re-survey thereof on file in this Office, which have been examined and approved.

Surveyor General's Office
Cheyenne, Wyo., Dec. 6th, 1905

Orpheus P. Hannan
Sur. Genl.

C.W.S.

Survey accepted by the Hon Commissioner in his letter "E", Feb 8, 1906. Triplicate Plat forwarded to Buffalo Land Office August 27, 1906.

1898A

53-96

(24)

Click Here for Field Notes

accession no. 2920

60

TOWNSHIP No. 53 NORTH. RANGE No. 96 WEST of the 6TH Principal MERIDIAN.

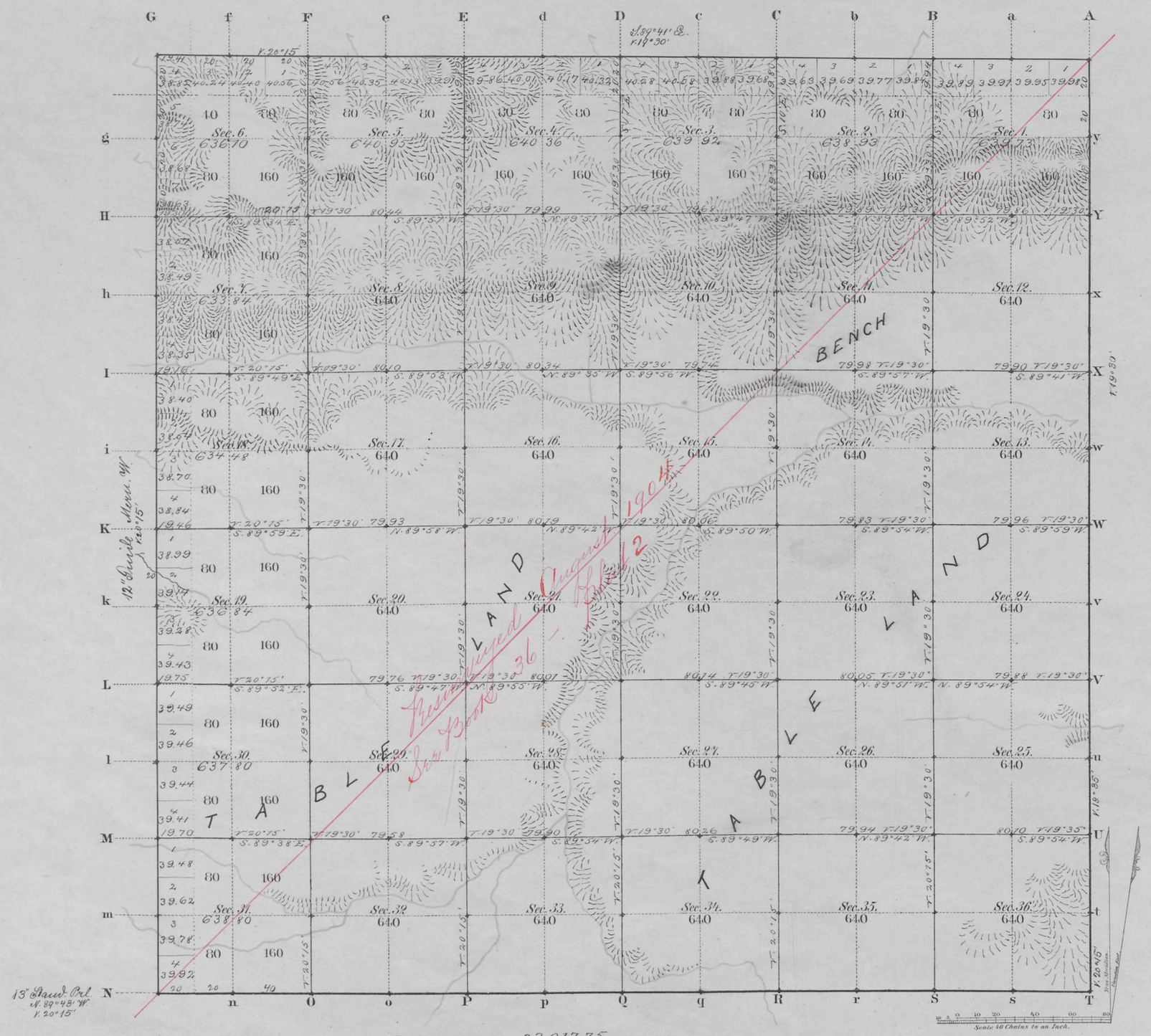

Total number of Acres. 23,017.75

Surveys Designated	By Whom Surveyed	Date of Contract	Amount of Surveys Mls	Chs	Lks	When Surveyed	Magnetic Declination
N. Township line	Thos. Binge	July 13, 1882	5	79	41	May 19, 1883	19°30' East
Subdivisions	" "	" "	59	77	3	July 28 Aug 3, '83	19°44 " "
Connections							
12" Guide M. W.	" "	" "	6	00	00	May 10, 1883	
13" Stand. Prl. N.	Chas. A. Honey	Jany 12, 1882	6	00	00	July 13, 1882	
E. Tp. line	G. M. Carson	July 13, 1882	6	00	00	May 4, 1883	

The above Map of Township No. 53 North Range No. 96 West of the Sixth Principal Meridian Wyoming Territory is strictly conformable to the field notes of the survey thereof on file in this Office, which have been examined and approved

Surveyor General's Office,
Cheyenne Wyoming
January 5" 1884

Edw. C. David
Sur. Genl.

A. Gast & Co., St. Louis, Mo.

1898

Canc.
53-96

Click Here for Field Notes

Indexed

4848

RESURVEY
TOWNSHIP EXTERIORS

Scale: 1 inch ≈ 160 Chains.

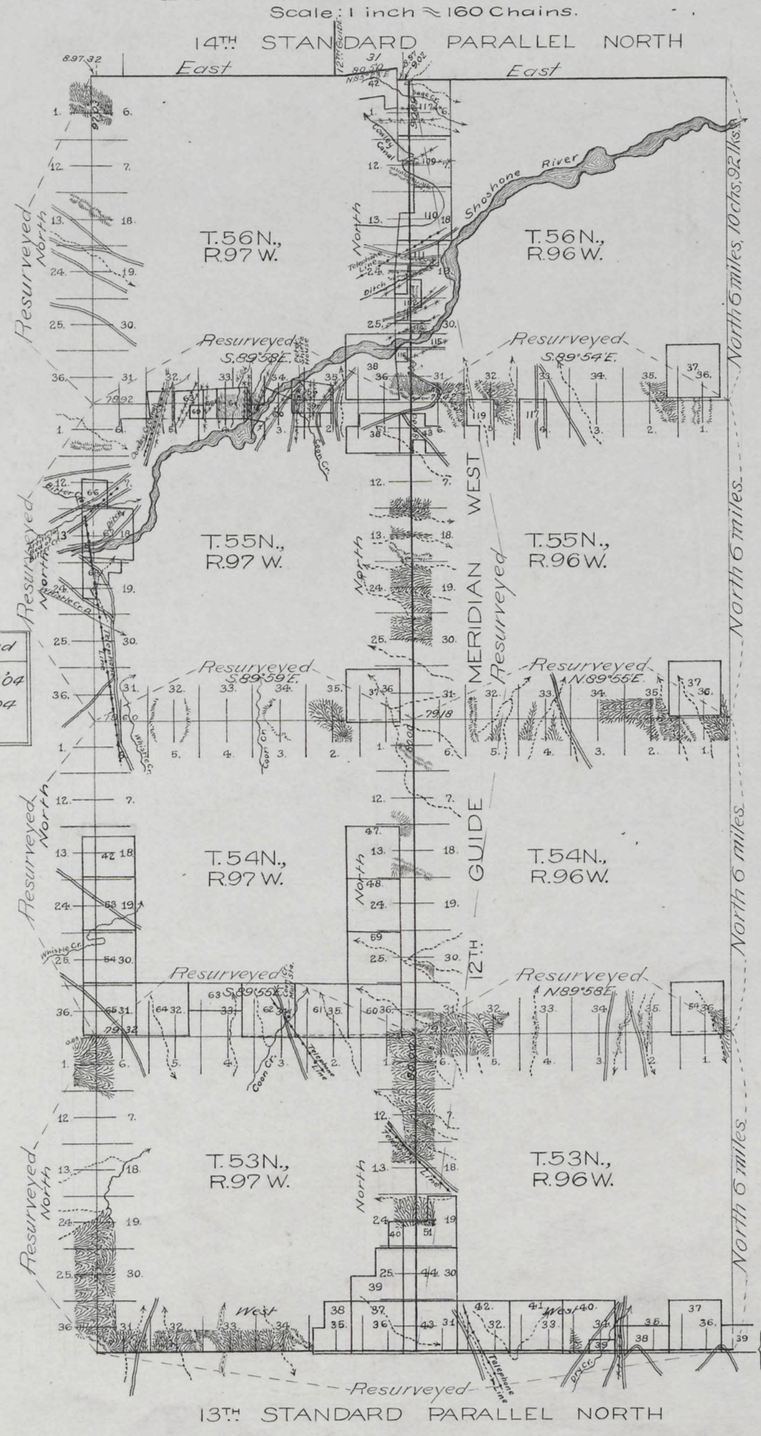

Table of Mileage

Surveys Designated	Amount Mls.	Chs.	Lks.	When Surveyed
Standard lines resur.	36	10	9	June 29-July 7, '04
Township " "	60	12	1	July 8-20, 1904
Connections		17	99	July 7-20, "

This Plat
of the Resurvey of
the 13th Standard Parallel North through Rgs. 96 and 97 W.;
the 12th Guide Meridian West through Tps. 53, 54, 55 and 56 N.;
and the North boundary of T. 53 N., R. 96 W.; the North boundary of T. 54 N., R. 96 W.; the North boundary of T. 55 N., R. 96 W.;
the West and North boundaries of T. 53 N., R. 97 W.;
" " " " " " T. 54 N., R. 97 W.;
" " " " " " T. 55 N., R. 97 W.;
and the West boundary of T. 56 N., R. 97 W. of the
6th Principal Meridian,
Wyoming,
is strictly conformable to the field notes of the re-survey thereof
by
Walter E. Hoffman, U.S.D.S.,
under his
Contract No. 295, dated Feb. 17, 1904.
which have been examined, approved and filed in this office.
U.S. Surv. Gen'ls Office,
Cheyenne, Wyoming,
December 6th, 1905

Alpheus P. Hanson
U.S. Surv. Gen'l.

Latitude	44° 31' N.
Longitude	108° 22' W.
Mean Mag. Decl.	18° 00' E.

2900

Survey accepted by the Hon Commissioner in his letter "E," Feb 8, 1906.

Click Here for Field Notes

2453

Indexed 40 4252

RESURVEY

TOWNSHIP EXTERIORS

Scale: 1 Inch to 160 Chains.

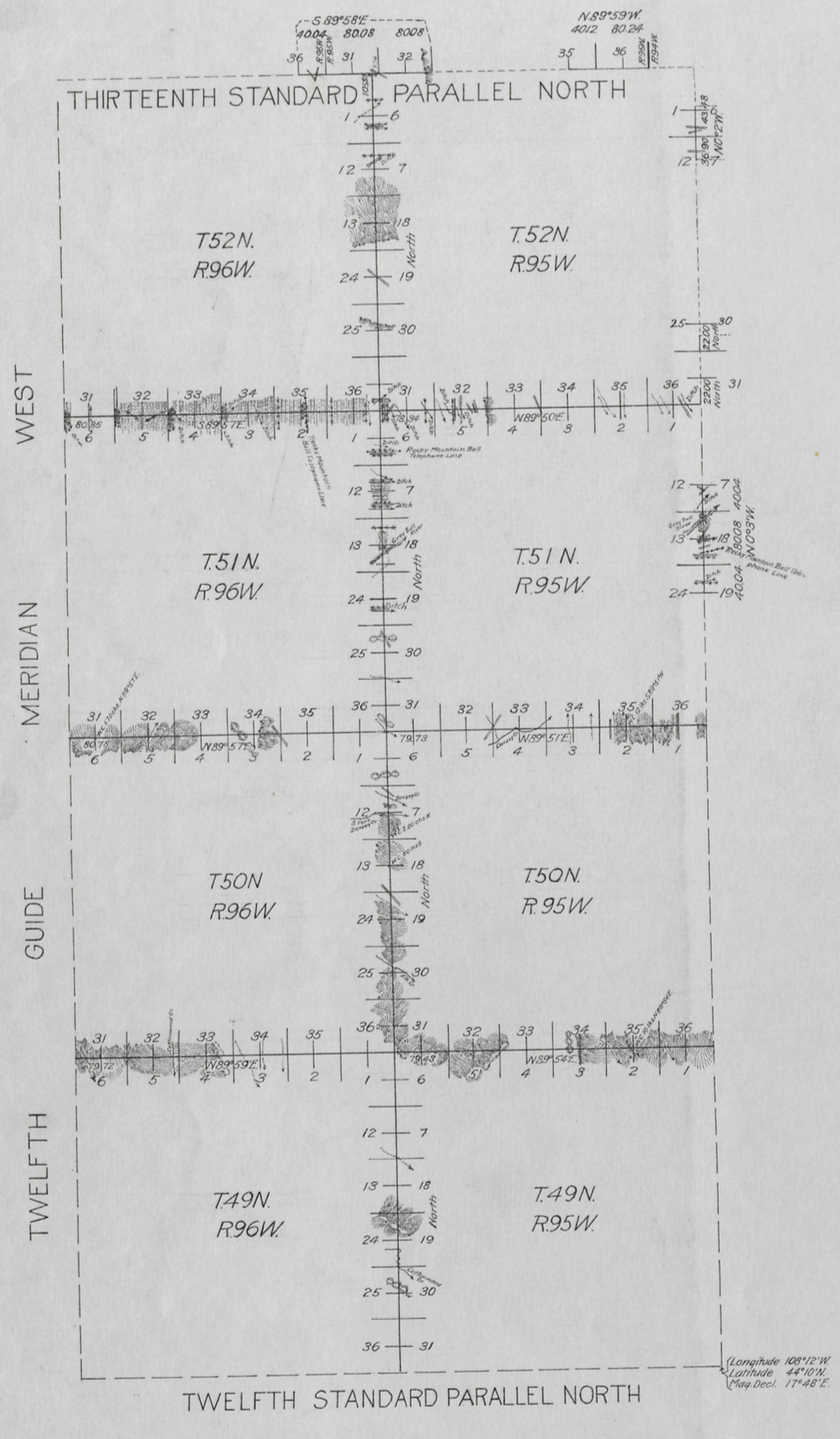

This Plat of the Resurvey
of
The North and West Boundaries of Townships 49, 50 and 51 North, Range 95 West;
The North Boundaries of Townships 49, 50 and 51 North, Range 96 West;
The West Boundary of Township 52 North, Range 95 West of the
Sixth Principal Meridian, Wyoming,
is strictly conformable to the field notes of the resurvey thereof by
Brunt & Vance, U.S.D.S.
under their Contract No. 317,
dated August 20, 1906,
which have been examined, approved and filed in this office.
U.S. Surv. Gen'l's Office.
Cheyenne, Wyoming,
December 7, 1910

Stephen P. Johnson
Surveyor General.

Surveys Designated	Amount	When Surveyed.
	Mls. Chs. Lks.	
Standard Lines	4-00-56.	May 23, 1907.
Township Lines	63-68-98.	Sept 9-24, 1906. May 18-22, 1907.
Connections	5-53-53	Sept 10-24, 1906. May 20-21, 1907.

W.C.H.

Accepted for filing in accordance with Commissioner's letter of Jan. 25th 1911.

(24)

Indexed

Click Here for Field Notes

2975

70

EXTERIOR LINES.

Magnetic Variation East. Scale 3 miles to 1 inch

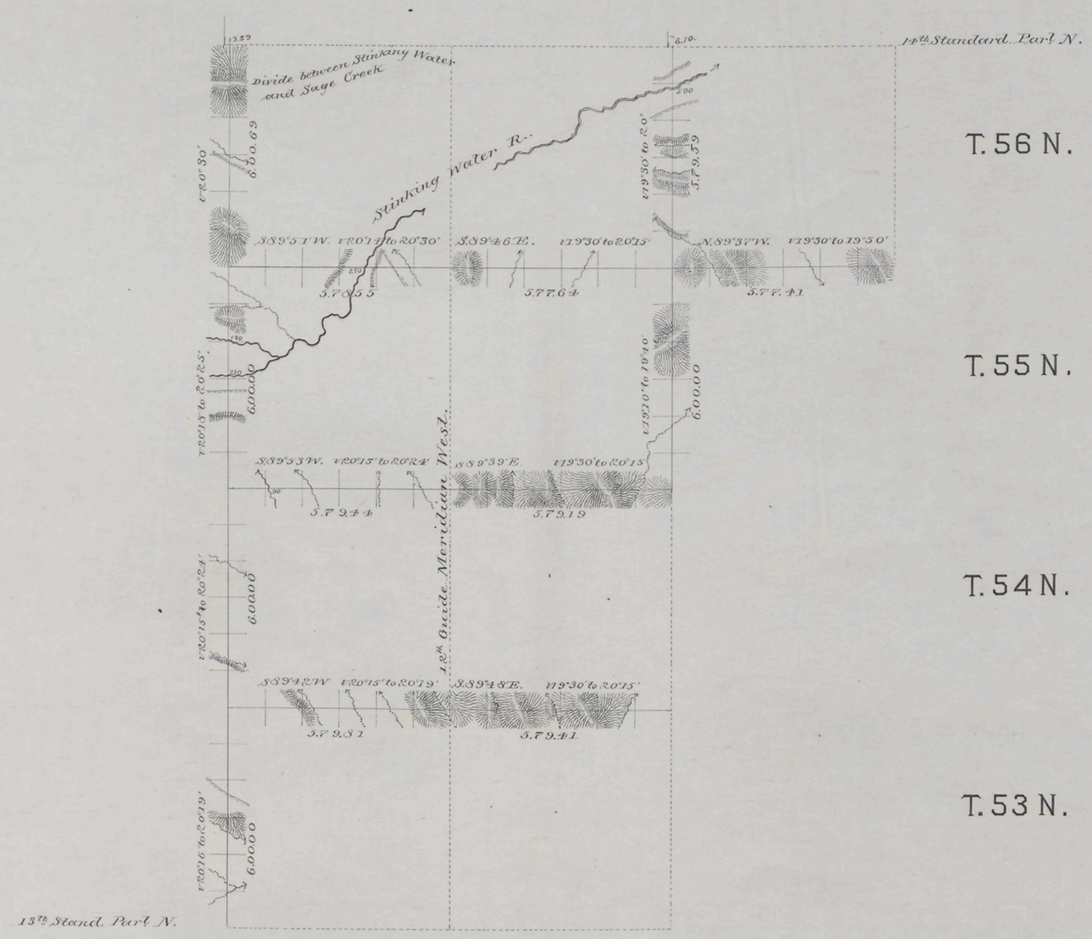

T. 56 N.

T. 55 N.

T. 54 N.

T. 53 N.

R. 97 W. R. 96 W. R. 95 W.

Surveys Designated	By Whom Surveyed	Date of Contract	Amount of Surveys Wg	Chs	Lks	When Surveyed
Exterior lines	Theo. Binge	July 13th 1882	77	71	73	May 19-31st 1883
Connections	" "	" " "		19	69	" " "

I hereby certify that the above diagram of the Exterior lines of Township 56 N. Range 95 W. and Townships 53, 54, 55 & 56 N. Ranges 96 & 97 W. of the 6th Principal Meridian Wyoming Territory, is strictly conformable to the Field notes of the Survey thereof on file in this Office, which have been examined and approved

Surveyor General's Office
Cheyenne Wyoming
January 5th 1884

Edw. C. David
Sur. Gen.

1908

Click Here for Field Notes

Retracement Notes, All or Part

(24) 2973

Indexed

12TH GUIDE MERIDIAN WEST

in Townships 53, 54, 55 & 56 North, betw. Ranges 96 & 97, West of the 6th P.M., Wy. Ty.

Scale 40 chs to 1 inch. Mag. Var. East.

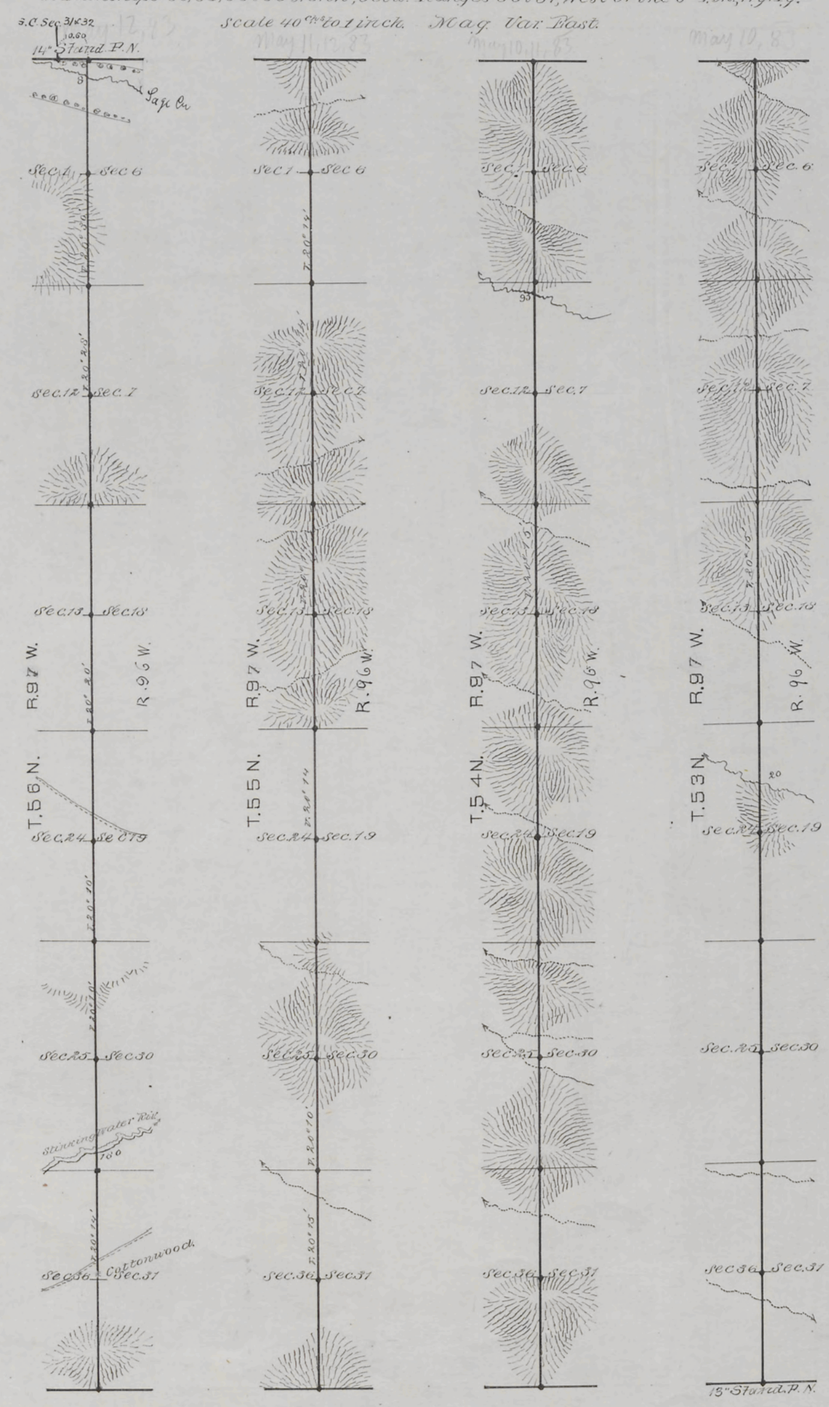

Survey Designated	By whom Surveyed.	Date of contract.	Amount of Survey. Mls	Chs	Lks	When Surveyed.
12th Guide Mer. W.	Theo. Binge.	July 13, 1882.	24	0	0	May 10-12, 1883.

I hereby certify that the above diagram of the 12th Guide Meridian West, along the west boundaries of Townships 53, 54, 55 & 56 North, Range, 96 West of the 6th Principal Meridian, Wyoming Territory, is strictly conformable to the field notes of the survey on file in this Office, which have been examined and approved.

Surveyor General's Office,
Cheyenne Wyoming.
January 5" 1884

Edw. C. David
Sur. General.

1906

Click Here for Field Notes
Retracement Notes, All or Part

(22) Indexed 2370 55

Comp. 91

13TH STANDARD PARALLEL NORTH

along S. bdys. of Tp. 53 North, Rgs. 93 to 96 incl. W. of 6th Principal Meridian. Wyoming Ter.

Course N. 89° 43' W. Var. 20° 15' East.

Scale. 40 Chs. to 1 inch

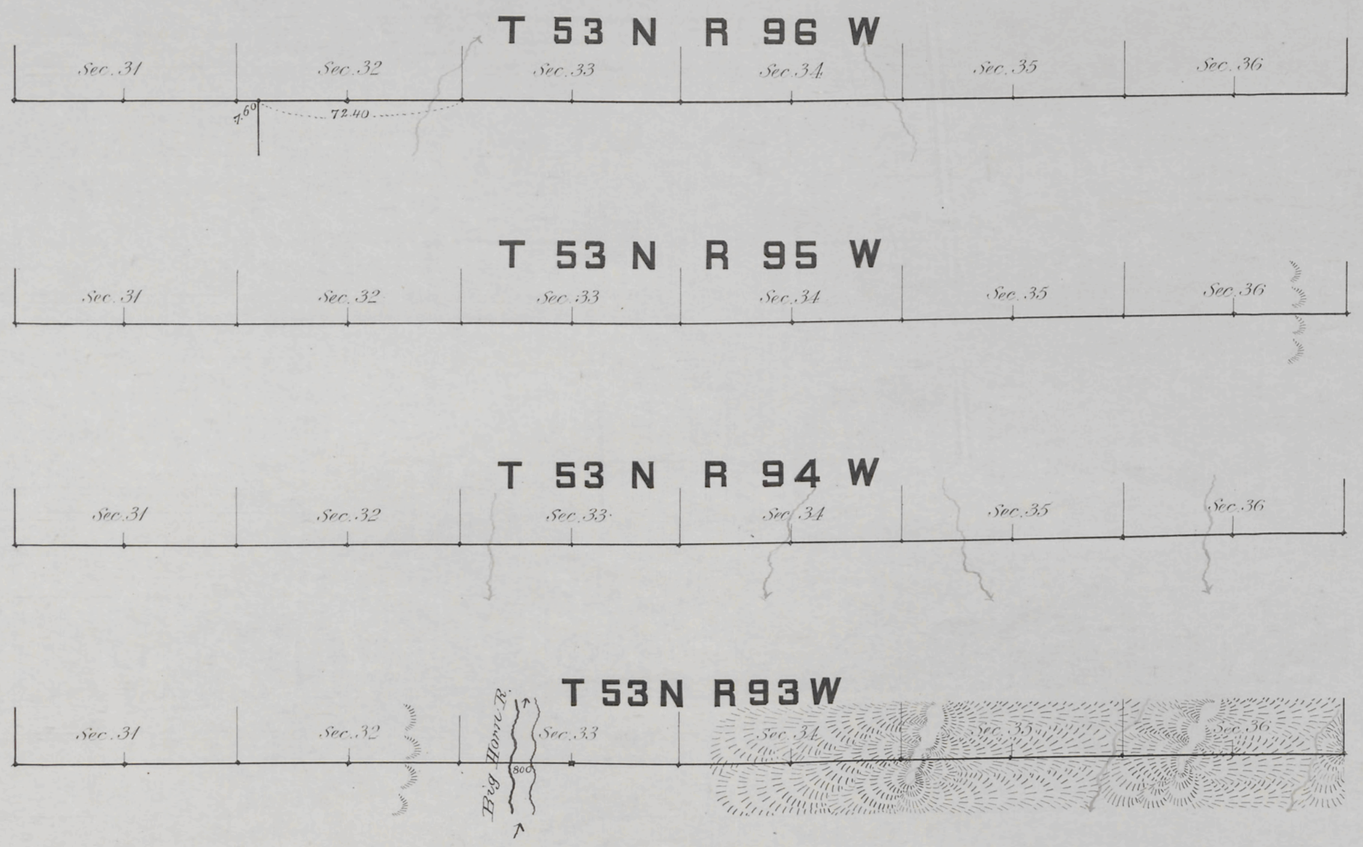

July 13, 82

July 13, 82

July 11, 82

July 11, 82

Surveys Designated	By Whom Surveyed	Date of Contract	Amount of Surveys Mls. Chs. Lks.	When Surveyed
13th Stand. Par. N.	Chas. A. Honey	Jany. 12. 1882.	24 00 00	July 9-13. 1882

The above Diagram of the 13th Standard Parallel North, along South boundarys of Tp. 53 North, Ranges 93 to 96 incl. West of 6th Principal Meridian, Wyoming Territory is strictly conformable to the field notes of the survey thereof on file in this Office, which have been examined and approved

Surveyor General's Office,
Cheyenne, Wyoming
September 8th 1883.

Edw. C. David
Sur. Genl.