7618

ORIGINAL

TOWNSHIP 54 NORTH, RANGE 93 WEST, OF THE SIXTH PRINCIPAL MERIDIAN, WYOMING.

SUPPLEMENTAL PLAT OF SECTION 1

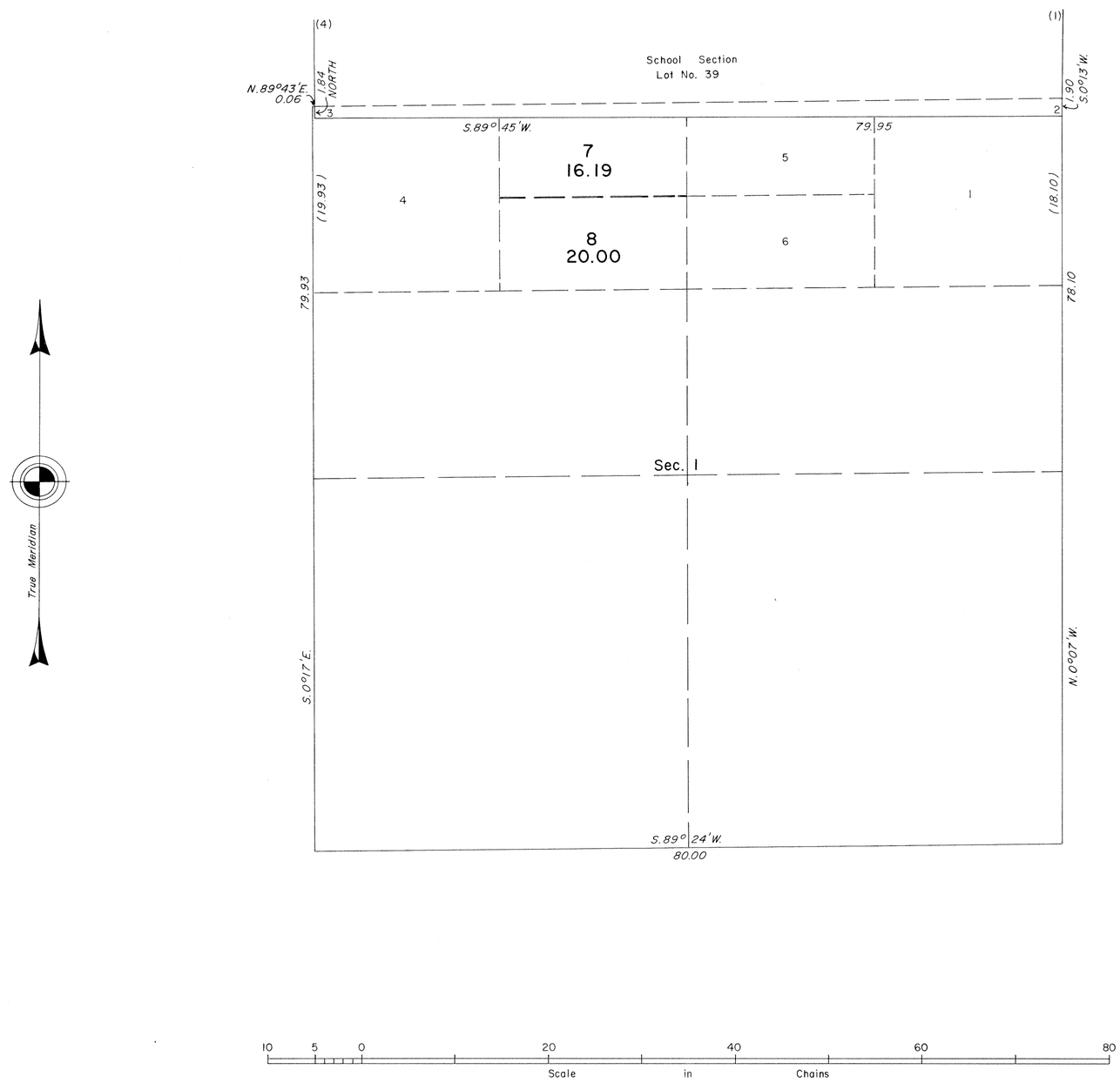

This plat showing a subdivision of original lot 3, Sec. 1, T. 54 N., R. 93 W., Sixth Principal Meridian, Wyoming, is based upon the plat approved September 1, 1905, accepted October 26, 1905, and the plat accepted April 20, 1959.

UNITED STATES DEPARTMENT OF THE INTERIOR
BUREAU OF LAND MANAGEMENT
Cheyenne, Wyoming October 28, 1982

This plat, showing amended lottings, is based upon the official records and, having been correctly prepared in accordance with the regulations of this Bureau, is hereby accepted.

For the Director

Richard L. Oakes

Chief Cadastral Surveyor

W.H.B.

1860 D

Ac. 6818

ORIGINAL

TOWNSHIP 54 NORTH, RANGE 93 WEST OF THE SIXTH PRINCIPAL MERIDIAN, WYOMING

SUPPLEMENTAL PLAT

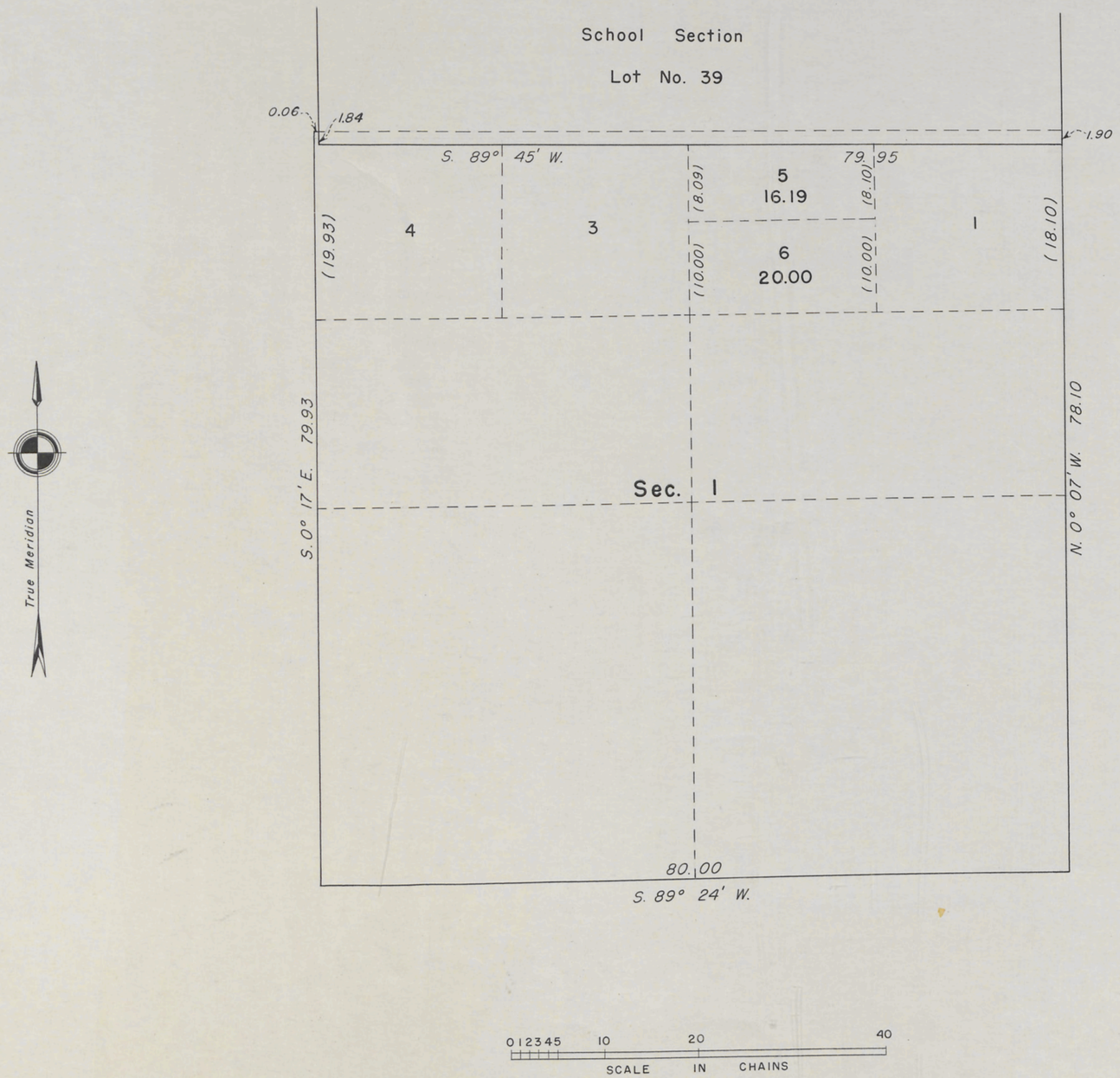

This plat showing a subdivision of original lot 2, section 1, Township 54 North, Range 93 West of the Sixth Principal Meridian, Wyoming, is based upon the plat approved September 1, 1905, to which reference will be made for lottings and areas not shown hereon.

UNITED STATES DEPARTMENT OF THE INTERIOR
BUREAU OF LAND MANAGEMENT
Washington, D.C. April 20, 1959

This plat, showing an amended lotting, is based upon the official records, and having been correctly prepared in accordance with the regulations, is hereby accepted.

For the Director

Earl G. Harrington

Cadastral Engineering Staff Officer

M.L.L.

1860-C

Sent to Land Office June 12, 1959

54-93

35

63 a

2819

Supplemental Plat.

Index to Segregated Lots.

Resurvey Township Nº 54 North, Range Nº 93 West of the 6th Principal Meridian, Wyoming.

Contract Nº 294, Brunt & Burnham, July 20, 1903.

Resurvey		Original Survey						
Lot Nº	Area	T.	R.	Sec.	Subdivision	Entry Kind	Entry Nº	Entryman
37	643.97	54	93	36	All	S.S.		Wyoming
38	637.17	"	"	16	All	"		"
39	639.96	55	"	36	All	"		"
40	160.00	54	"	3	Lots 3 & 4.	D.E.	1084	Fred Eberhard
		55	"	34	S² SW⁴			
41 & 42		No lots with these numbers						
43	79.82	54	94	1	E² SE⁴	D.E.	1332	Jane Miller
44	640.00	55	"	36	All	S.S.		Wyoming
45	640.80	54	"	36	All	"		"

The above supplemental plat of the resurvey of T. 54 N., R. 93 W., being an index to the lots segregated and lotted by the original public survey, has been prepared in strict conformity to the field notes of the accepted resurvey on file in this office, which have been examined and approved.

Surveyor General's Office.

Cheyenne, Wyoming, November 16, 1907.

Stephen P. Harrison

Sur. Gen'l for Wyoming.

P.E.B. Orig.

1860 B

54 - 93

35

Click Here for Field Notes

63

2818

(4-675a)

Resurvey Township No. 54 North, Range No. 93 West of the 6th Principal Meridian

Public Land 21617.70 Acres, Private Land Claims 1397.73 A. Total number of Acres 23015.43

Surveys Designated	By Whom Surveyed	Date of Contract No.	Amount of Surveys M.	Ch.s	Lk.s	When Surveyed
Resurvey Township lines	Brunt & Burnham	294 July 20, 1903	23	79	05	October 25, 1903 – April 14, 1904
Resurvey Subdivisions	" " "	" " "	59	75	70	April 1, 15-26, 1904
Connections	" " "	" " "		6	45	" " "
Private Land Claims	" " "	" " "	10	00	31	April 12-14, 1904

Meanders of

Posts	Courses	Ch.s Lk.s	Posts	Courses	Ch.s Lk.s	Posts	Courses	Ch.s Lk.s

Private Land Claims. No.	Area Total	Area In Township
37	643.97	643.97 Acres.
38	637.17	637.17 "
40	160.00	86.44 "
39 (55-93)	639.96	14.95 "
44 (55-94)	640.00	.06 "
45 (54-94)	640.80	13.66 "
43 (54-94)	79.82	1.48 "
	Total	1397.73

Latitude 44°36' N.
Longitude 107°58' W.
Mean Mag. Decl. 17°55' E.

The above Map of resurvey of Township No. 54 North, of Range No. 93 West of the 6th Principal Meridian, Wyoming, is strictly conformable to the field notes of the resurvey thereof on file in this Office, which have been examined and approved.

Surveyor General's Office,
Cheyenne, Wyoming, September 1st, 1905.

Alpheus P. Hanson
Sur.r Gen.l

F.A.O.

THE NORRIS PETERS CO., LITHO., WASHINGTON, D. C.

Survey accepted by the Hon. Commissioner in his letter E. Oct. 26. 1905. Triplicate Plat forwarded to Buffalo Land Office January 4. 1906

1860 A

54 - 93

Click Here for Field Notes

(24)

23

2817

TOWNSHIP No. 54 NORTH, RANGE No. 93 WEST of the 6TH Principal MERIDIAN.

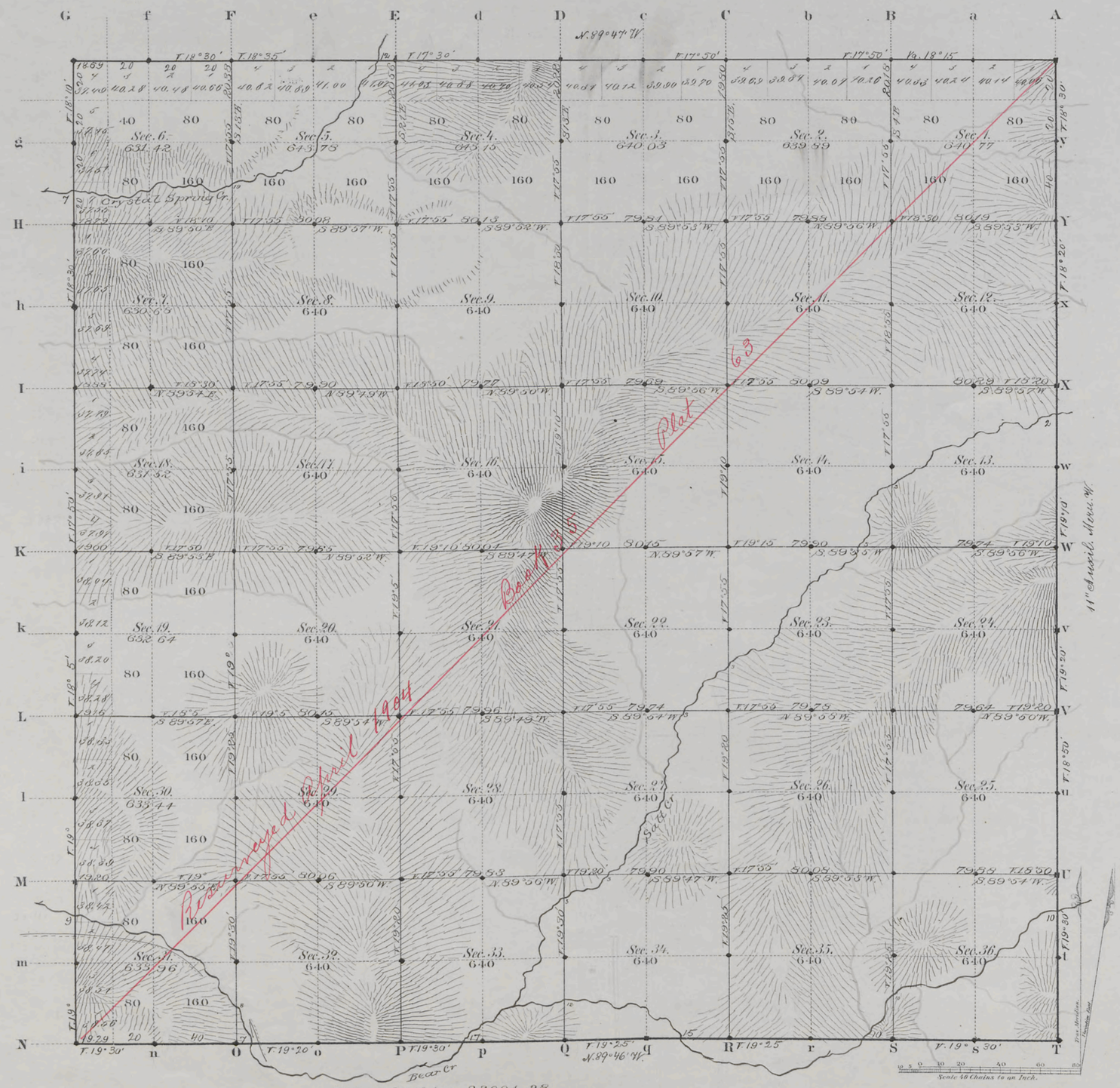

Total number of Acres. 23001.28

Surveys Designated	By Whom Surveyed	Date of Contract	Amount of Surveys Mls	Chs	Lks	When Surveyed	Magnetic Declination
S. W. & N. Township lines	G. M. Darsow	July 13, 1882	17	74	98	Apr. 21, 23, 1883	18° 10' East
Subdivisions	" "	" "	59	74	50	June 11-19, 1883	18° 15' " "
Connections							
11th Auxil. M. W.	" "	" "	6	00	00	Apr. 13, 1883	

The above Map of Township No. 54 North Range No. 93 West of the Sixth Principal Meridian Wyoming Territory is strictly conformable to the field notes of the survey thereof on file in this Office, which have been examined and approved

Surveyor General's Office,
Cheyenne Wyoming
December 22nd 1883

Edw. C. Dawes
Surv. Genl.

1860

A. Gast & Co. St. Louis Mo.

case
54-93

35

Click Here for Field Notes

Ret. / Resurvey Notes, All or Part

61

4844

RESURVEY

TOWNSHIP EXTERIORS.

Scale: 1 inch ≈ 160 chains.

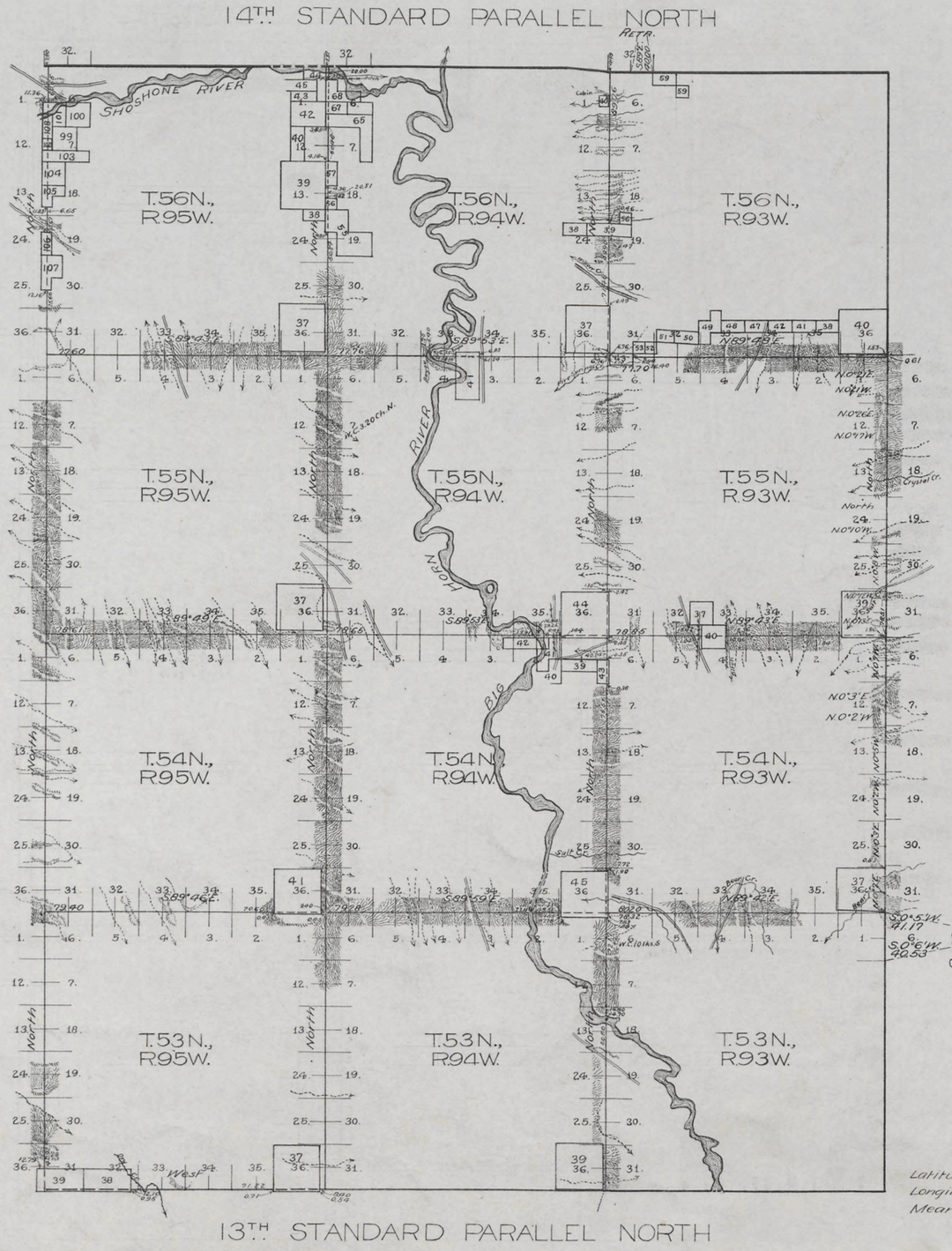

Table of Mileage.

Survs. Designated	Amount Mls. Chs. Lks.	When Surveyed
Stand. Lines Resur.	18 · 00 · 00	Apr. 1 - May 21, 1904
" " Retr.	1 · 41 · 70	October 11 , "
Township " Resur.	126 · 22 · 25	Sept. 9, 03 - June 1, "
Connections	2 · 40 · 26	September 12 , "

This Plat
of the Resurvey of
the 13th Standard Parallel North through R.95W.;
the 11th Auxiliary Meridian West through Ts. 54 & 55N.;
the West and North boundaries of T.53N., R.95W.;
" " " " " " T.54N., R.95W.;
" " " " " " T.55N., R.95W.;
" " boundary of T.56N., R.95W.;
" " " " T.56N., R.94W.;
" " and North boundaries of T.53N., R.94W.;
" " " " " " T.54N., R.94W.;
" " " " " " T.55N., R.94W.;
" " boundary of T.56N., R.93W.;
" " and North boundaries of T.53N., R.93W.;
" " " " " " T.54N., R.93W.;
" " " " " " T.55N., R.93W.;
and the Retracing of
a part of the 11th Auxiliary Meridian West
through T.53N.; and a part of the 14th
Standard Parallel North through R.93W.
of the 6th Principal Meridian,
Wyoming,
is strictly conformable to Field notes of the
resurvey thereof
by
Brunt and Burnham, U.S.D.S.,
under their
Contract No. 294,
dated July 20, 1903,
which have been examined, approved and
Filed in this office.
U.S. Surv. Gen'l's Office,
Cheyenne, Wyoming,
September 1, 1905

Alpheus P. Harman
U.S. Surv. Gen'l.

11TH AUXILIARY MERIDIAN WEST

RETRACING

Latitude	44° 31' N.
Longitude	107° 58' W.
Mean Mag. Decl.	18° 15' E.

2896

C.W.H.

Survey accepted by the Hon. Commissioner in his letter of Oct 26. 1906

34 Indexed

Click Here for Field Notes

Ret. / Resurvey Notes, All or Part

73

4781

TOWNSHIP EXTERIORS

Scale 1 inch to 160 chains

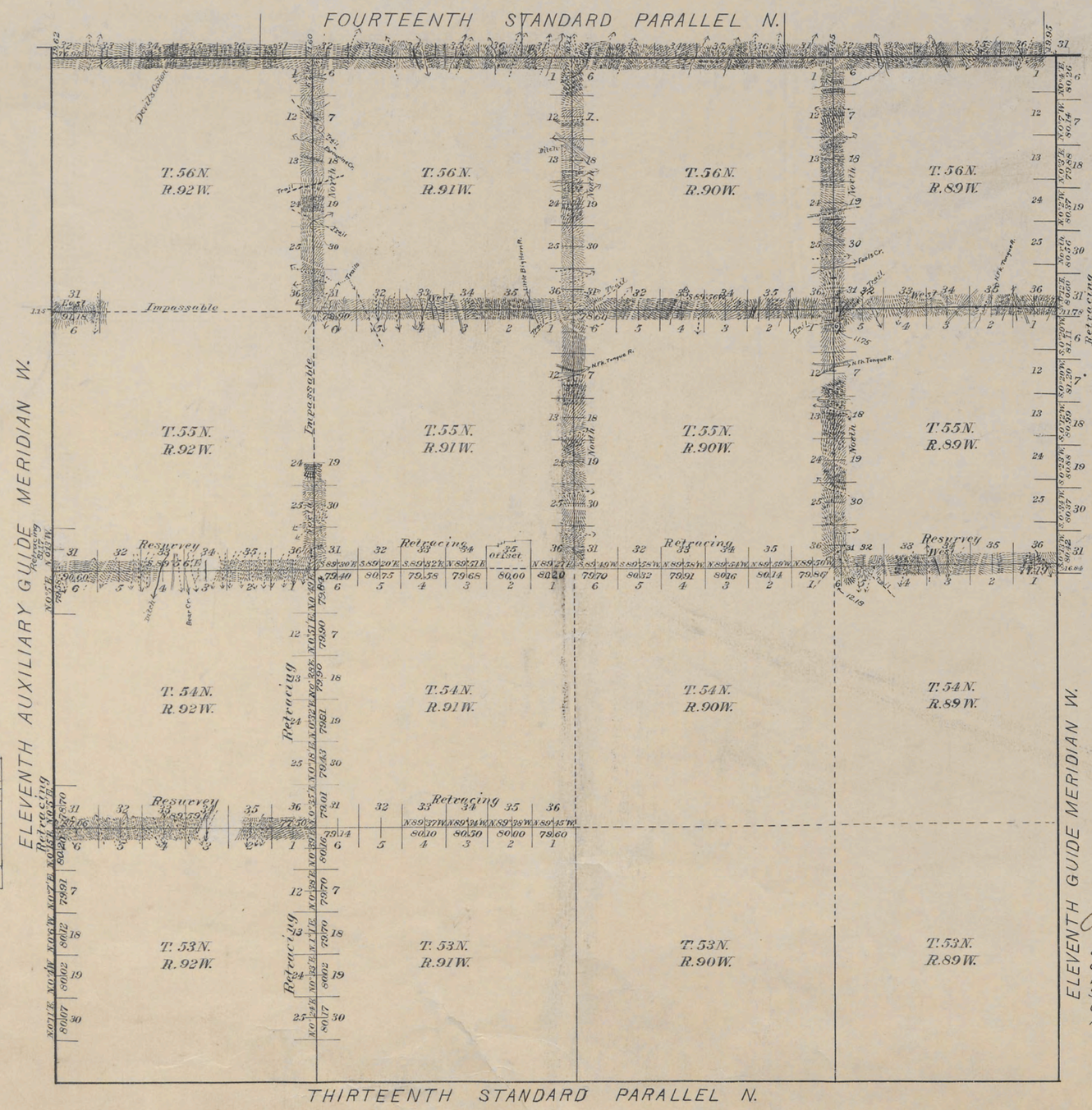

Table of mileage

Lines Designated	Amount Mls.	Chs.	Lks.	When surveyed
Standard lines	22	76	93	July 2-12, 1895
Township lines	50	26	86	July 16-Aug. 23, "
Connection lines	1	3	75	" " "
Resurveys	17	24	72	July 21-Aug. 22, "
Retracings	46	3	85	July 19, 1895 – Sept. 23, 1900

This Plat
of the
Retracing of the 11th. Guide Meridian W.;
through Tps. 55 and 56 N.;
11th. Auxiliary Guide Meridian W.,
through Tps. 53, 54 and 55 N.;
South boundary T. 55 N., R. 90 W.,
" " T. 55 N., R. 91 W.,
" " T. 54 N., R. 91 W.,
East " Tps. 53 and 54 N., R. 92 W.;
Resurvey of the South boundary
T. 55 N., R. 89 W.
South and North boundaries
T. 54 N., R. 92 W.;
Survey of the West and North
boundaries T. 55 N., R. 89 W.,
West boundary T. 56 N., R. 89 W.,
West and North boundaries T. 55 N., R. 90 W.,
" " " " T. 55 N., R. 91 W.,
West boundary T. 56 N., R. 90 W.,
" " T. 56 N., R. 91 W.,
North " T. 55 N., R. 92 W. and the
14th. Standard Parallel N.,
through Rgs. 89, 90, 91 and 92
West of the 6th. Principal Meridian,
Wyoming,
is strictly conformable to the field notes
of the survey thereof
by
Meyer and Stahle U. S. Dpty. Surveyors
under their
Contract No. 257,
dated, March 20, 1895,
which have been examined, approved
and filed in this office.
U. S. Surveyor General's Office,
Cheyenne Wyoming,
November 13, 1896.

John Charles Thomson
U. S. Surv'r Gen'l.

This Map is corrected in conformity with letter "E" dated January 21, 1899, and the field notes of the correction survey thereof on file in this office, which have been examined and approved.
Surveyor General's Office,
Cheyenne, Wyoming,
April 6, 1901

Stephen P. Hanson
U. S. Sur'r Gen'l.

2852

F.H.A. Corr.

F.A.Q.

Filed MAR 8 1902
Surveys accepted by the Hon. Commissioner in his letter E dated Oct. 26. 1901.

(24)
Indexed
accession no. 2785

Click Here for Field Notes | Retracement Notes, All or Part

15

EXTERIOR LINES.

Scale 3 miles to 1 inch. Magnetic Variation, East.

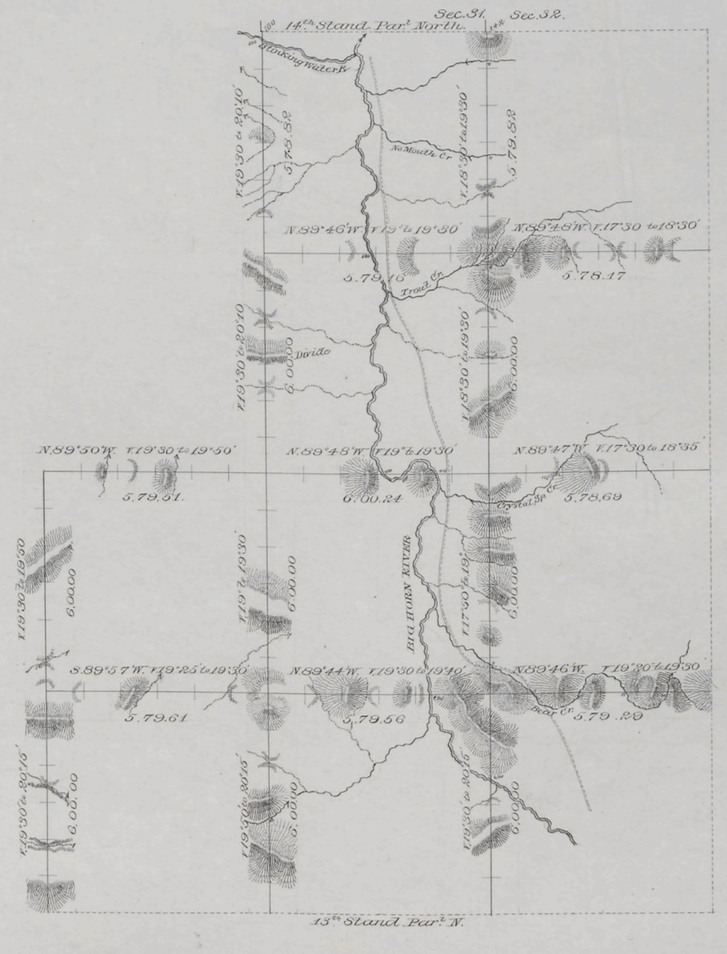

T. 56N.

T. 55N.

T. 54N.

T. 53N.

R. 95W. R. 94W. R. 93W.

Surveys Designated.	By Whom Surveyed.	Date of Contract.	Amount of Surveys mls.	chs.	lks.	When Surveyed.
Exterior lines	G. M. Carson	July 13th 1882	107	72	87	Apr. 20-May 7 1883
Connections	" " "	" " "		3	02	" " "

I hereby certify that the above diagram of the Exterior lines of Tps 53, 54, 55 & 56 N. R's 93 & 94 W., and Tps 53 & 54 N., R. 95 W. of the 6th Principal Meridian Wyoming Territory, is strictly conformable to the field notes of the survey thereof on file in this Office, which have been examined and approved.

Surveyor General's Office,
Cheyenne Wyoming December 22nd 1883

Edw. C. Faurd Surv. Genl.

1850

(24)
Indexed

2784

Click Here for Field Notes

11

11TH AUXILIARY MERIDIAN WEST

In Tps. 53, 54, 55 & 56 N. betw. Rs. 92 & 93 west of the 6th P.M. Wyo. Ter.

Scale 40 Chs. to 1 inch. Mag. Var. East.

Appd. 13, 83 Appd. 13, 83 Appd. 14, 83 Appd. 16, 83



Survey Designated.	By Whom Surveyed.	Date of contract.	Amount of survey M.	C.	L.	When Surveyed.
11th Auxil. Mer. W.	C. M. Carson	July 13, 1882	24	0	0	April 7-16, 1883

I hereby certify that the above diagram of the 11th Auxiliary Meridian West in Tps. 53, 54, 55 & 56 N. betw. Rs. 92 & 93 W. of the 6th P.M. Wyo. Ter. is strictly conformable to the field notes of the survey on file in this Office, which have been examined and approved.

Surveyor Generals Office,
Cheyenne Wyo. December 22nd 1883.

Edw. C. David
Sur. Gen.

1849