Click Here for Field Notes

(4-675a)

2927

Resurvey Township No. 54 North, Range No. 96 West of the 6th Principal Meridian, Wyoming.

Public Land 21742.95 Acres; Private Land Claims 1270.48 Acres. Total number of Acres 23013.43

Surveys Designated	By Whom Surveyed	Date of Contract No.	Amount of Surveys M.	Chs.	Lks.	When Surveyed
Resurvey Township lines	Walter E. Hoffman	295. Feby. 17. 1904	17	78	72	May 23-July 5, 1904.
Resurvey Subdivisions	" " "	" " "	59	68	55	Aug. 24-Sept. 3, 1904.
Connections	" " "	" " "		31	89	" " "
Private Land Claims	" " "	" " "	12	00	00	August 22-23, 1904.
East Boundary	Brunt & Burnham	294. July 20. 1903.	6	00	00	May 23-24, 1904.

Meanders of

Posts	Courses	Chs. Lks.	Posts	Courses	Chs. Lks.	Posts	Courses	Chs. Lks.

Private Land Claims.

No.	Area Total	Area In Township
37	640.00 Acres	640.00 Acres.
54 (53-96)	640.00 "	630.48 "
	Total	1270.48 "

Latitude 44°36' N.
Longitude 108°22' W.
Mean Mag. Decl. 17°55' E.

The above Map of resurvey of Township No. 54 North, of Range No. 96 West of the 6th Principal Meridian, Wyoming, is strictly conformable to the field notes of the resurvey thereof on file in this Office, which have been examined and approved.

Surveyor General's Office Alpheus P. Hanson
Cheyenne Wyoming, Dec. 6th, 1905. Sur. Gen.

F.A.O.

THE NORRIS PETERS CO., LITHO., WASHINGTON, D. C.

C.W.S.

Survey accepted by the Hon. Commissioner in his letter "E", Feb. 8, 1906. Triplicate plat forwarded to Buffalo Land Office August 27, 1906.

54-96

1899-A

1899A

Click Here for Field Notes

2926

TOWNSHIP No. 54 NORTH. RANGE No. 96 WEST of the 6TH Principal MERIDIAN.

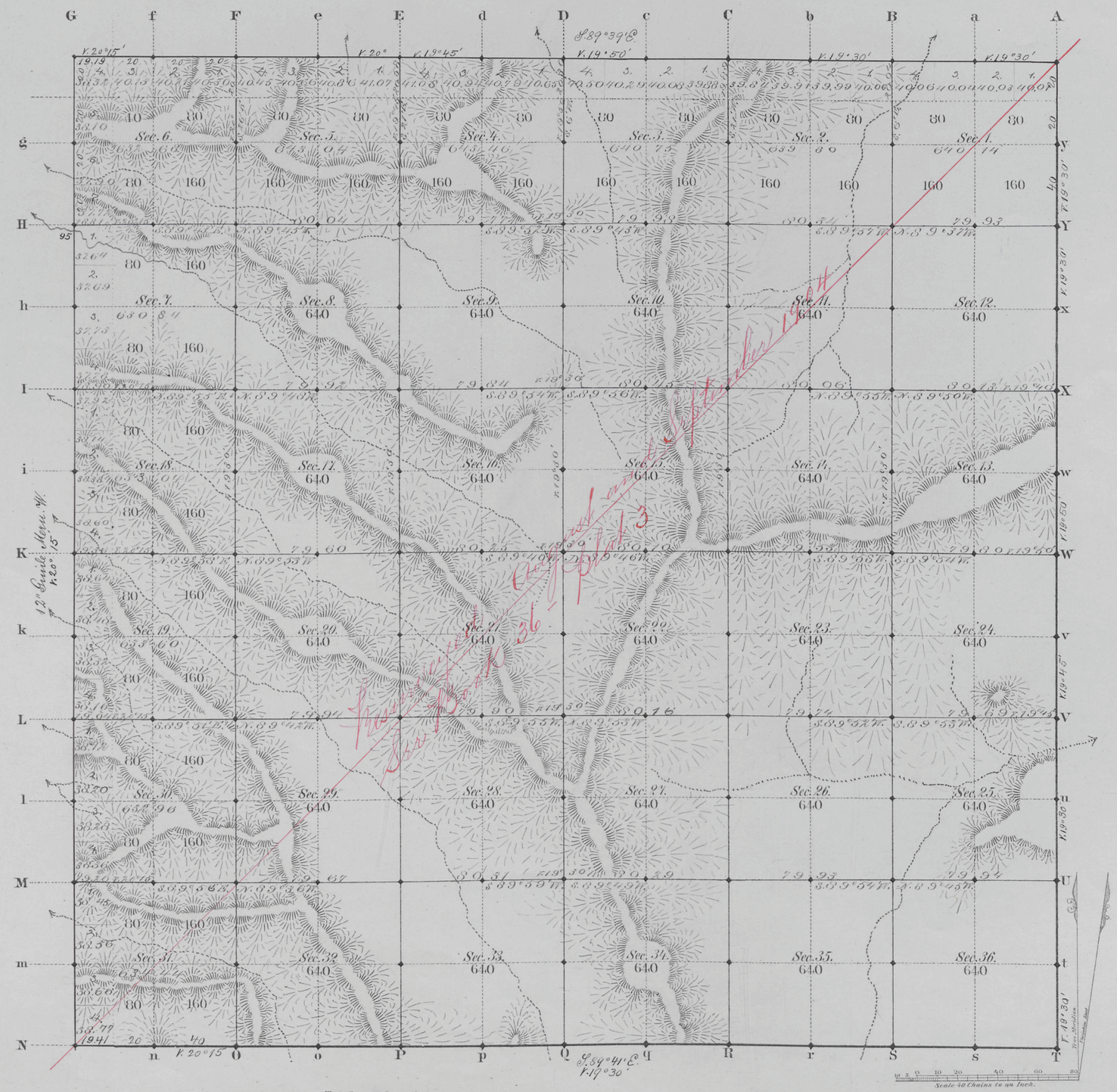

Total number of Acres. 23,004.75

Surveys Designated	By Whom Surveyed	Date of Contract	Amount of Surveys Mls.	Chs.	Lks.	When Surveyed	Magnetic Declination
S. & N. Township lines	Theo. Binge	July 13, 1882	11	78	60	May 19 & 21, 1883	19°30' East
Subdivisions	" "	" "	59	75	60	July 21-27, 1883	19°30' " "
Connections							
12th Guide Mer. W.	" "	" "	6	00	00	May 10 & 11, 1883	
E. Townsh. L.	G. M. Carson	" "	6	00	00	May 5, 1883	

The above Map of Township No. 54 North Range No. 96 West of the Sixth Principal Meridian Wyoming Territory is strictly conformable to the field notes of the survey thereof on file in this Office, which have been examined and approved.

Surveyor General's Office,
Cheyenne Wyoming
January 5th 1884

Edw. C. Davis
Sur. Genl.

A. Gast & Co., St. Louis, Mo.

1899

Canc.
54-96

Click Here for Field Notes

Indexed

orig

4848

RESURVEY
TOWNSHIP EXTERIORS

Scale: 1 inch ≈ 160 Chains.

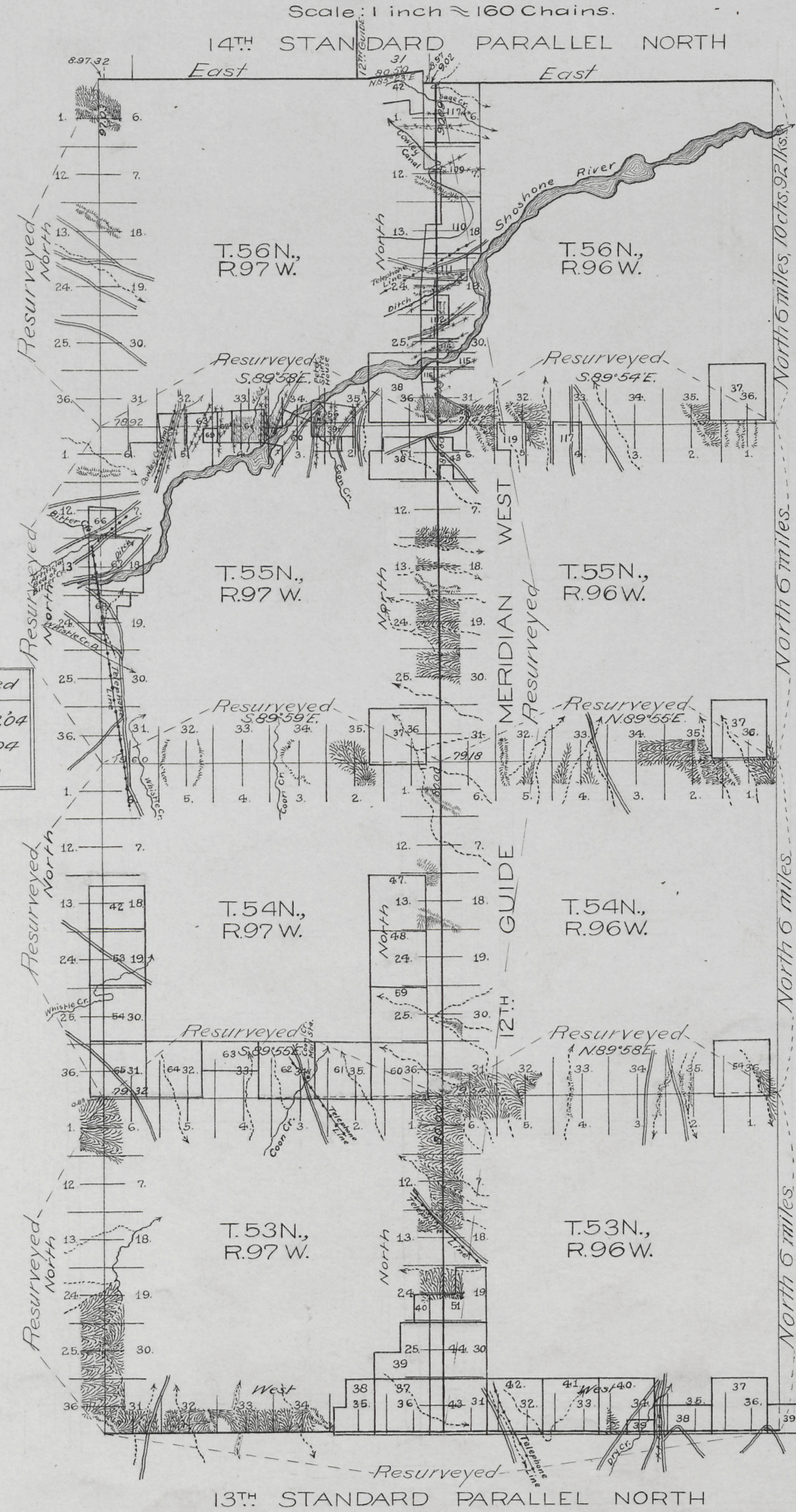

Latitude 44° 31' N.
Longitude 108° 22' W.
Mean Mag. Decl. 18° 00' E.

Table of Mileage

Surveys Designated	Amount Mls.	Chs.	Lks.	When Surveyed
Standard lines resur.	36	10	9	June 29-July 7, 04
Township " "	60	12	1	July 8-20, 1904
Connections		17	99	July 7-20, "

This Plat
of the Resurvey of
the 13th Standard Parallel North through Rgs. 96 and 97 W.;
the 12th Guide Meridian West through Tps. 53, 54, 55 and 56 N.;
and the North boundary of T. 53 N., R. 96 W.; the North
boundary of T. 54 N., R. 96 W.; the North boundary of
T. 55 N., R. 96 W.;
the West and North boundaries of T. 53 N., R. 97 W.;
" " " " " " T. 54 N., R. 97 W.;
" " " " " " T. 55 N., R. 97 W.;
and the West boundary of T. 56 N., R. 97 W. of the
6th Principal Meridian,
Wyoming,
is strictly conformable to the field notes of the re-survey
thereof
by
Walter E. Hoffman, U.S.D.S.,
under his
Contract No. 295, dated Feb. 17. 1904.
which have been examined, approved and filed in this
office.

U.S. Surv. Gen'ls Office,
Cheyenne, Wyoming,
December 6th, 1905

Alpheus P. Hanson
U.S. Surv. Gen'l.

FA

A.L.R.

2900

Survey accepted by the Hon Commissioner in his letter "E," Feb 8, 1906.

(24)

Indexed

Click Here for Field Notes

2975

70

EXTERIOR LINES.

Magnetic Variation East. Scale 3 miles to 1 inch

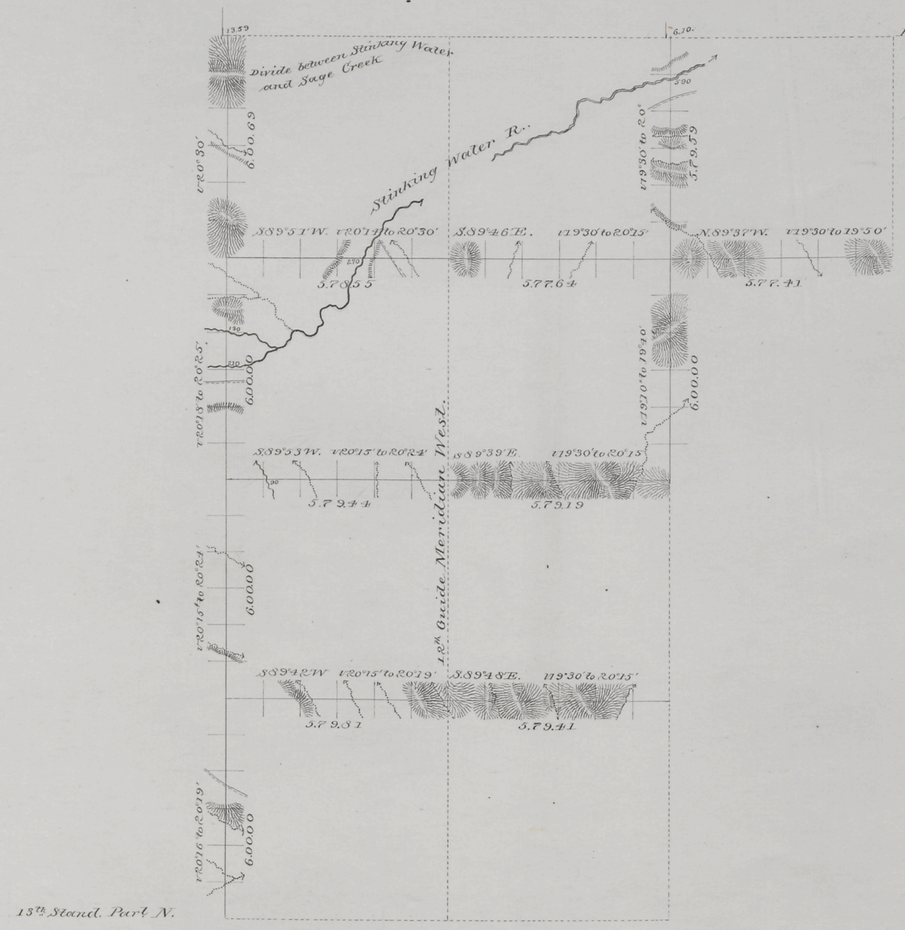

Surveys Designated	By Whom Surveyed	Date of Contract	Amount of Surveys Mls	Chs	Lks	When Surveyed
Exterior lines	Theo. Binge	July 13th 1882	77	71	73	May 19-31st 1883
Connections	" "	" " "		19	69	" " "

I hereby certify that the above diagram of the Exterior lines of Township 56 N. Range 95 W. and Townships 53, 54, 55 & 56 N. Ranges 96 & 97 W. of the 6th Principal Meridian Wyoming Territory, is strictly conformable to the Field notes of the Survey thereof on file in this Office, which have been examined and approved

Surveyor General's Office
Cheyenne Wyoming
January 5" 1884

Edw. C. David
" Surv. Gen.l

1908

(24) 2973

Click Here for Field Notes

Retracement Notes, All or Part

68

12TH GUIDE MERIDIAN WEST

On Townships 53, 54, 55 & 56 North, betw: Ranges 96 & 97, West of the 6th P.M., Wy. Ty.

Scale 40 Chs to 1 inch. Mag. Var. East.

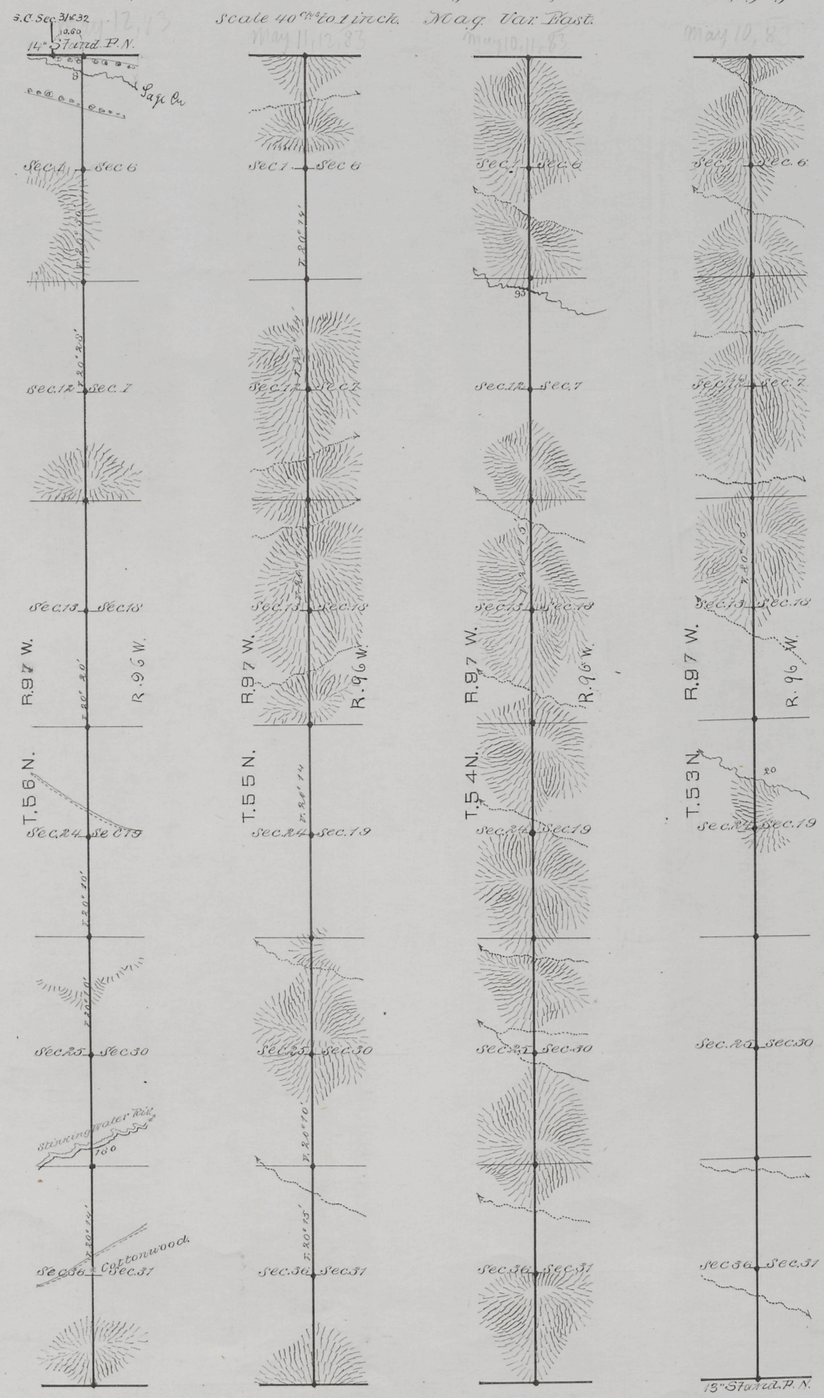

Survey Designated	By whom Surveyed	Date of contract.	Amount of Survey: M's C's L's	When Surveyed.
12th Guide Mer. W.	Theo. Bingé.	July 13, 1882.	24 0 0	May 10-12 1883.

I Hereby certify that the above diagram of the 12th Guide Meridian West, along the west boundaries of Townships 53, 54, 55 & 56 North, Range, 96 West of the 6th Principal Meridian, Wyoming Territory, is strictly conformable to the field notes of the survey on file in this Office, which have been examined and approved.

Surveyor Generals Office,
Cheyenne Wyoming.
January 5" 1884

Edw. C. Davis
Sur. General.

1906