Accession No 6170

ORIGINAL

RESURVEY TOWNSHIP Nº 54 NORTH, RANGE Nº 97 WEST OF THE SIXTH PRINCIPAL MERIDIAN, WYOMING

SUPPLEMENTAL PLAT OF SECTION 7

SCALE: 1 INCH = 10 CHAINS

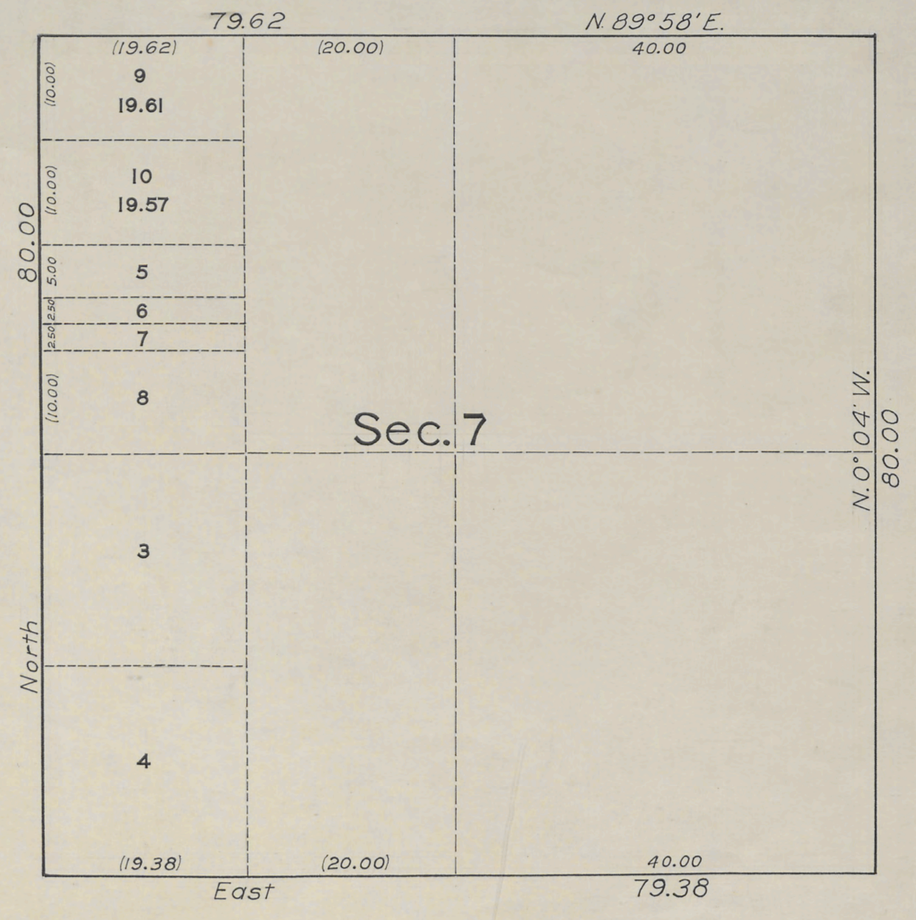

DEPARTMENT OF THE INTERIOR
General Land Office
Washington, D. C., Aug. 10, 1939

The amended lottings represented by this Supplemental plat, having been correctly made in accordance with the regulations of this Office, the plat is hereby accepted.

Antoriette Funk P.
Assistant Commissioner

Public Survey Office
Cheyenne, Wyoming
June 20, 1939

This supplemental plat of section 7, Township No. 54 North, Range No. 97 West of the Sixth Principal Meridian, Wyoming, based upon the plat approved December 6, 1905, showing original lot 1 subdivided into its technical North and South halves, in order to accommodate a Farm Unit, Shoshone Project, Bureau of Reclamation, is prepared in accordance with instructions contained in the Commissioner's Letter "E", dated May 22, 1939, and is hereby approved.

Joel Q. Nares
Office Cadastral Engineer

1903-K

Transmitted to Cheyenne L.O
Aug 31, 1939

54-97

Acces. No. 6158

ORIGINAL

RESURVEY TOWNSHIP Nº 54 NORTH, RANGE Nº 97 WEST OF THE SIXTH PRINCIPAL MERIDIAN, WYOMING

Supplemental Plat of Section 6.

Scale: 1 inch = 10 chains

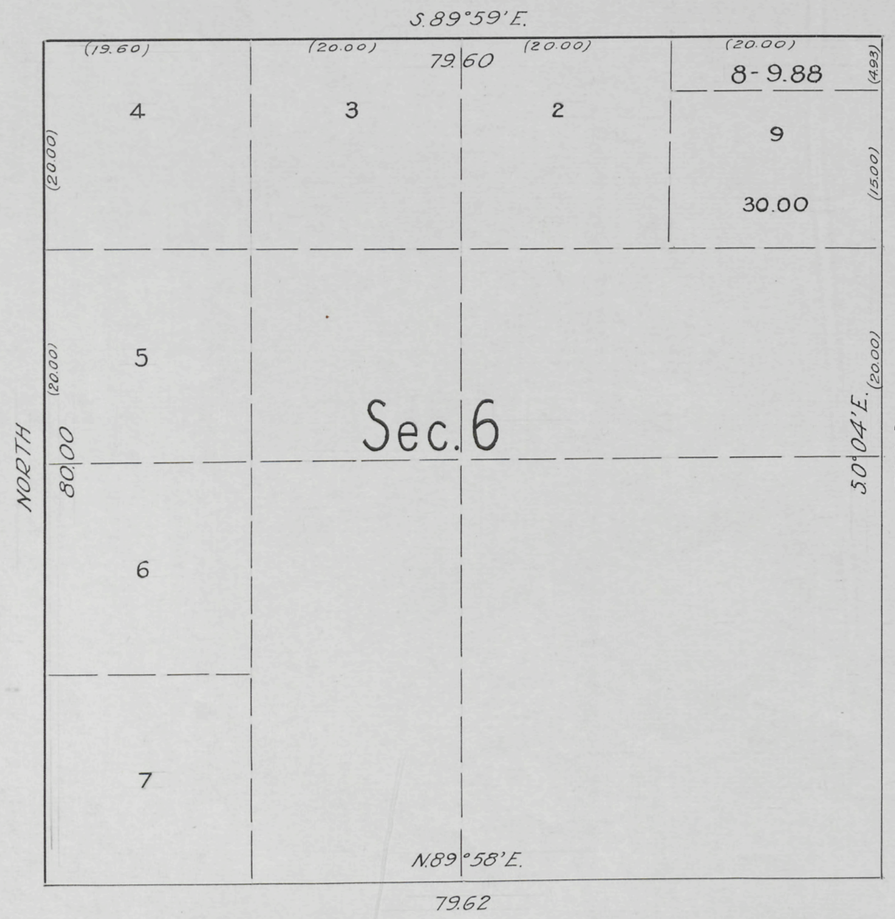

Public Survey Office
Cheyenne, Wyoming, May 14, 1938

This Supplemental Plat of Section 6, Township No. 54 North, Range No. 97 West of the Sixth Principal Meridian, Wyoming, based upon the plat approved December 6, 1905, showing a subdivision of original Lot 1, to accommodate farm unit, Shoshone Project, Bureau of Reclamation, prepared in accordance with instructions contained in the Commissioner's letter "E" dated April 19, 1938, is hereby approved.

Joel Q. Nacer
Office Cadastral Engineer

UNITED STATES
DEPARTMENT OF THE INTERIOR
General Land Office
Washington, D. C., May 20, 1938.

The amended lottings represented by this supplemental plat having been correctly made in accordance with the regulations of this office, the plat is hereby accepted.

Antoinette Funk
Assistant Commissioner

1903-J

Transmitted to Cheyenne L.O.
July 2, 1938

RWS

54-97

2956

Click Here for Field Notes

ORIGINAL

DEPARTMENT OF THE INTERIOR
BUREAU OF RECLAMATION

SHOSHONE IRRIGATION PROJECT WYOMING

SUPPLEMENTAL PLAT

SECTION 8

TOWNSHIP 54 NORTH RANGE 97 WEST, 6TH P. M.

EXECUTED UNDER DEPARTMENTAL INSTRUCTIONS OF OCTOBER 24, 1906
BY LAWRENCE E. PETERSEN JR. ENGINEER, BUREAU OF RECLAMATION
SCALE: 1 INCH = 10 CHAINS

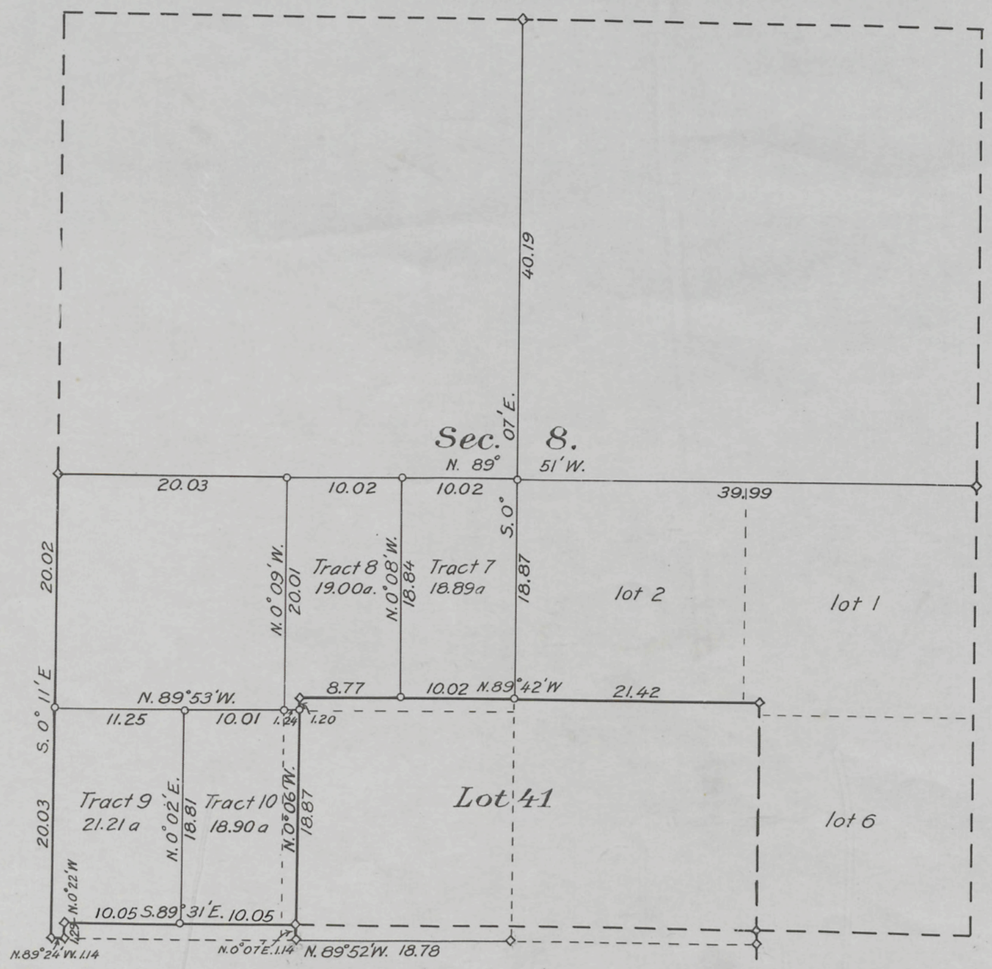

DENOTES CORNER OF PREVIOUS SURVEYS FOUND IN PLACE.

DENOTES CORNER SET BY LAWRENCE E. PETERSEN, JR. ENGINEER, U.S.B.R.

The accompanying diagram of the survey of section 8, T. 54 N., R. 97 W., 6th P. M., Wyoming, executed under Departmental instructions of October 24, 1906, is correct and according to the field notes thereof on file in this office which have been examined and approved.

Bureau of Reclamation
Washington, D. C. June 20, 1929
E. W. Dent
Acting Commissioner

The accompanying diagram of the survey of section 8, T. 54 N., R. 97 W., 6th P. M., Wyoming, is conformable to the field notes thereof on file in this office which have been examined and accepted.

General Land Office
Washington, D. C. July 17, 1929
Thos. A. Hamill
Assistant Commissioner

ACCESSION NO. 23742

1903-1

54 - 97

accession no. 2955

ORIGINAL

SUPPLEMENTAL PLAT OF SECTION 7, INDEPENDENT RESURVEY OF

TOWNSHIP NO.54 NORTH, RANGE NO.97 WEST OF THE SIXTH PRINCIPAL MERIDIAN, WYOMING

SCALE 10 CHAINS TO AN INCH

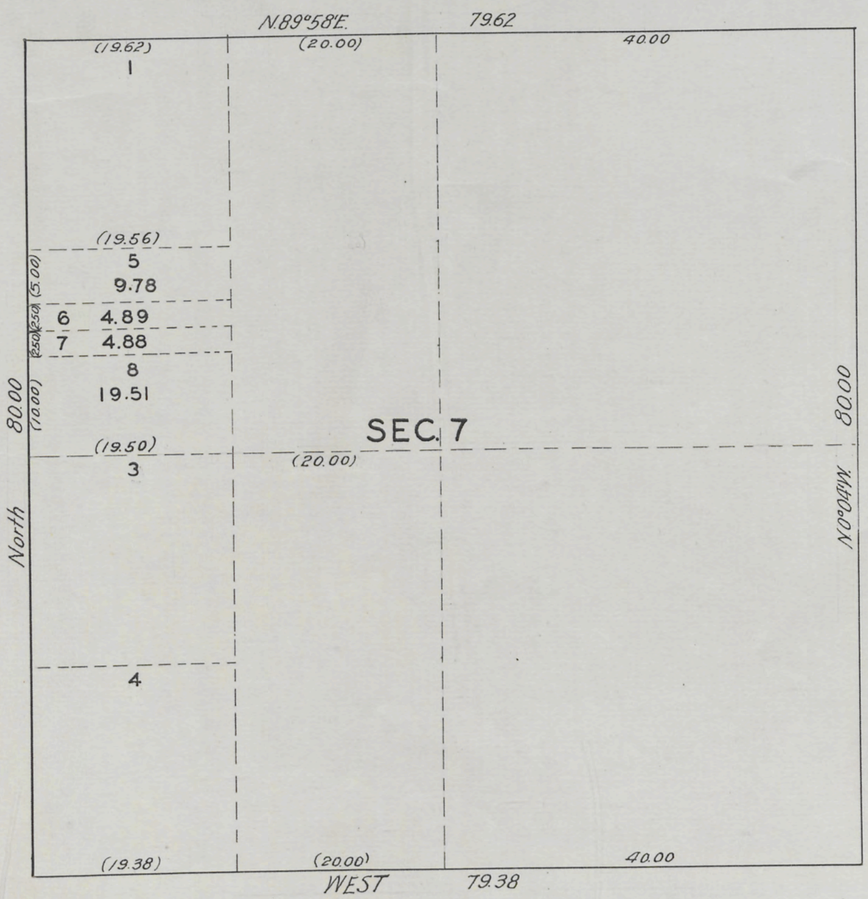

DEPARTMENT OF THE INTERIOR

General Land Office

Washington, D.C., May 4, 1929.

The amended lottings represented by this supplemental plat having been correctly made in accordance with the regulations of this office, the plat is hereby accepted.

D.K. Arnold

Acting Assistant Commissioner

Public Survey Office

Cheyenne, Wyoming, April 20, 1929

The above supplemental plat of Section 7, Township No. 54 North, Range No. 97 West, Sixth Principal Meridian, Wyoming, based upon plat approved December 6, 1905, showing a subdivision of original Lot 2 to accommodate a farm unit, Shoshone Project, Bureau of Reclamation, is prepared in accordance with instructions contained in Commissioner's letter "E" dated March 7, 1929; and is hereby approved.

Joel Q. Naret.

Office Cadastral Engineer

1903-H

54-97
Trans to Cheyenne
May 13, 1929.

2954

Click Here for Field Notes

DEPARTMENT OF THE INTERIOR
BUREAU OF RECLAMATION

SHOSHONE IRRIGATION PROJECT

SUPPLEMENTAL PLAT

LOT NO. 42

TOWNSHIP 54 NORTH RANGE 97 WEST, 6TH P. M., WYOMING

SURVEYED BY LAWRENCE E. PETERSEN, JUNIOR ENGINEER
UNDER AUTHORITY OF DEPARTMENTAL INSTRUCTIONS OF OCTOBER 24, 1906
SCALE: 1 INCH = 20 CHAINS

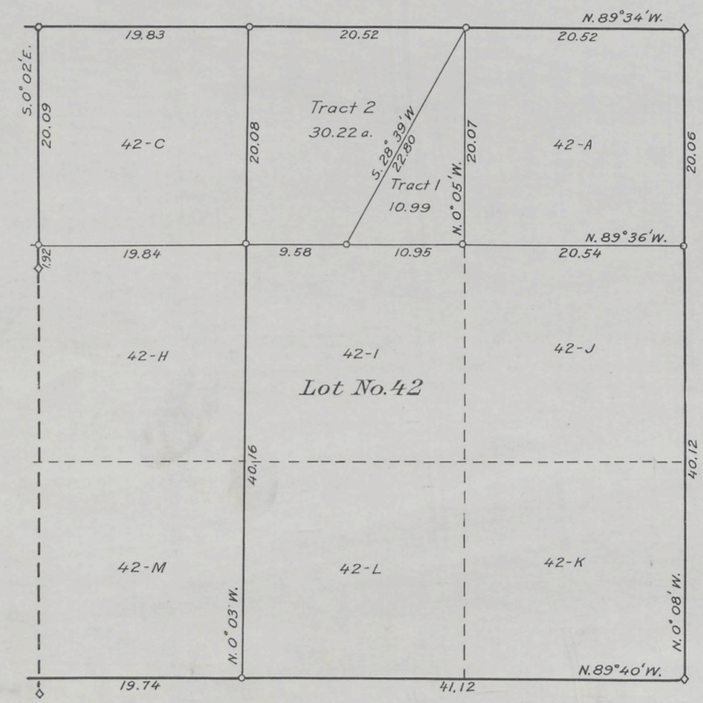

—◇— DENOTES CORNER OF PREVIOUS SURVEY FOUND IN PLACE.
—○— DENOTES CORNER SET BY LAWRENCE E. PETERSEN, JR. ENGINEER.

The accompanying diagram of the survey of Lot No. 42, T. 54 N., R. 97 W., 6th P. M. Wyoming, executed under authority of Departmental Instructions of October 24, 1906, is correct and according to the field notes thereof on file in this office, which have been examined and approved.

Bureau of Reclamation
Washington, D. C. April 1, 1929
Elwood Mead
COMMISSIONER

The accompanying diagram of the survey of Lot 42, T. 54 N., R. 97 W., 6th P. M. Wyoming, is conformable to the field notes thereof on file in this office, which have been examined and accepted.

General Land Office
Washington, D. C. April 9, 1929
Thos. C. Havell
ASSISTANT COMMISSIONER

ACCESSION NO. 23636

1903-G

54-97
Trans. to Cheyenne S.O.
April 19, 1929.

2953

Supplemental Plat Nº 5 – SE 1/4

Resurvey Township Nº 54 North, Range Nº 97 West of the Sixth Principal Meridian, Wyoming

Scale: 20 Chains = 1 Inch

Supplemental Plat
Accepted May 26, 1917
G.L.O.

This Supplemental Plat of Lots 48, 49, 50, 57, 58, 59, 61 and 62 of resurveyed Township Nº 54 North, Range Nº 97 West of the Sixth Principal Meridian, Wyoming, survey and plat approved December 6, 1905, has been prepared, in compliance with instructions contained in G.L.O. letter "E" dated October 4, 1916, in order to give designations and areas to the legal subdivisions or aliquot parts and is hereby approved.

Office of U.S. Surveyor General
Cheyenne, Wyoming
April 10, 1917.

Charles L. Decker
Surveyor General

For Index Diagram See:
Supplemental Plat Nº 1 Approved November 2, 1907

1903-F

Dana L. Sander
Aug 7, 1917

54-97

2952

Supplemental Plat Nº 4 – SW 1/4

Resurvey Township Nº 54 North, Range Nº 97 West of the Sixth Principal Meridian, Wyoming

Scale: 20 Chains = 1 Inch

Supplemental Plat
Accepted May 26, 1917
G.L.O.

This Supplemental Plat of Lots 51, 52, 53, 54, 55, 56, 63, 64 and 65 of resurveyed Township Nº 54 North, Range Nº 97 West of the Sixth Principal Meridian, Wyoming, survey and plat approved December 6, 1905, has been prepared, in compliance with instructions contained in G.L.O. letter "E" dated October 4, 1916, in order to give designations and areas to the legal subdivisions or aliquot parts and is hereby approved.
Office of U.S. Surveyor General.
Cheyenne, Wyoming
April 10, 1917.

Charles L. Deckes
Surveyor General

For Index Diagram See:
Supplemental Plat Nº 1 Approved November 2, 1907

1903-E

Trans to Land.
Aug 7, 1917

54-97

2951

Supplemental Plat Nº 3 – N W 1/4

Resurvey Township Nº 54 North, Range Nº 97 West of the Sixth Principal Meridian, Wyoming

Scale: 20 Chains = 1 Inch

Supplemental Plat
Accepted May 26, 1917
G. L. O.

This Supplemental Plat of Lots 40, 41, 42 and 43 of resurveyed Township Nº 54 North, Range Nº 97 West of the Sixth Principal Meridian, Wyoming, survey and plat approved December 6, 1905, has been prepared, in compliance with instructions contained in G.L.O. letter "E" dated October 4, 1916, in order to give designations and areas to the legal subdivisions or aliquot parts of said Lots and is hereby approved

Office of U.S. Surveyor General.
Cheyenne, Wyoming.
April 10, 1917.

Charles L. Decker
Surveyor General.

For Index Diagram See:
Supplemental Plat Nº 1 – Approved November 2, 1907.

1903-D

Trans to Lander
Aug 7, 1917

54-97

accession no. 2950

Supplemental Plat Nº 2—NE¼

Resurvey Township Nº 54 North, Range Nº 97 West of the Sixth Principal Meridian, Wyoming

Scale: 20 Chains = 1 Inch

Supplemental Plat
Accepted May 26, 1917
G.L.O.

This Supplemental Plat of Lots 38, 39, 45, 46 and 47 of resurveyed Township Nº 54 North, Range Nº 97 West of the Sixth Principal Meridian, Wyoming, survey and plat approved December 6, 1905, has been prepared, in compliance with instructions contained in G.L.O. letter "E" dated October 4, 1916, in order to give designations and areas to the legal subdivisions or aliquot parts of said Lots and is hereby approved.

Office of U.S. Surveyor General
Cheyenne, Wyoming.
April 10, 1917.

Charles L. Decker
Surveyor General

For Index Diagram See:-
Supplemental Plat Nº 1 – Approved November 2, 1907.

1903-C

Transferred
Aug. 7, 1917

54-97

36

45

2949

Supplemental Plat.

Index to segregated lots.

Resurvey Township No. 54 North, Range No. 97 West of the 6th Principal Meridian, Wyoming.

Contract No. 295, Walter E. Hoffman, Feb. 17, 1904.

Resurvey.		Original Survey.					
Lot No.	Area.	T.	R.	Sec.	Subdivision.	Entry. Kind	Entry. No.	Entryman.
37	640.00	55	97	36	All	S.S.		Wyoming.
38	642.92	54	,,	11	All	S.L.		,,
39	643.32	,,	,,	10	All	,,		,,
40	321.80	,,	,,	9	E½	,,		,,
41	80.50	,,	,,	8	S½ S.E¼	,,		,,
42	483.48	,,	,,	18	E½ S.W¼ & Lots 2, 3 & 4	,,		,,
43	523.40	,,	,,	17	S½ N.E¼ & E½ N.W¼ & S.W¼ N.W¼ & S.½	,,		,,
44	643.84	,,	,,	16	All	S.S.		,,
45	643.44	,,	,,	15	All	S.L.		,,
46	643.04	,,	,,	14	All	,,		,,
47	642.64	,,	,,	13	All	,,		,,
48	642.76	,,	,,	24	All	,,		,,
49	643.16	,,	,,	23	All	,,		,,
50	643.56	,,	,,	22	All	,,		,,
51	643.97	,,	,,	21	All	,,		,,
52	644.37	,,	,,	20	All	,,		,,
53	644.77	,,	,,	19	All	,,		,,
54	644.89	,,	,,	30	All	,,		,,
55	644.49	,,	,,	29	All	,,		,,
56	644.09	,,	,,	28	All	,,		,,
57	643.73	,,	,,	27	All	,,		,,
58	643.28	,,	,,	26	All	,,		,,
59	642.88	,,	,,	25	All	,,		,,
60	643.00	,,	,,	36	All	S.S.		,,
61	643.40	,,	,,	35	All	S.L.		,,
62	643.80	,,	,,	34	All	,,		,,
63	322.08	,,	,,	33	N½	,,		,,
64	644.61	,,	,,	32	All	,,		,,
65	645.01	,,	,,	31	All	,,		,,

The above supplemental plat of the resurvey of T. 54 N., R. 97 W., being an index to the lots, segregated and lotted by the original public survey, has been prepared in strict conformity to the field notes of the accepted resurvey on file in this office which have been examined and approved.

Surveyor General's Office,

Cheyenne, Wyo., November 2, 1907.

Stephen Postlewaite
Surv. Gen'l for Wyoming.

WCH

1903 B

54 - 97

36

Click Here for Field Notes

44

2948

(4-675a)

Resurvey Township No. 54 North Range No. 97 West of the 6th Principal Meridian, Wyoming

Meanders of								
Posts	Courses	Ch.s Lk.s	Posts	Courses	Ch.s Lk.s	Posts	Courses	Ch.s Lk.s

Private Land Claims

Number	Area Total		Area In Township	
37 (55.97)	640.00	Acres.	8.98	Acres.
38	642.92	"	642.92	"
39	643.32	"	643.32	"
40	321.80	"	321.80	"
41	80.50	"	80.50	"
42	483.48	"	363.75	"
43	523.40	"	523.40	"
44	643.84	"	643.84	"
45	643.44	"	643.44	"
46	643.04	"	643.04	"
47	642.64	"	642.64	"
48	642.76	"	642.76	"
49	643.16	"	643.16	"
50	643.56	"	643.56	"
51	643.97	"	643.97	"
52	644.37	"	644.37	"
53	644.77	"	486.17	"
54	644.89	"	486.85	"
55	644.49	"	644.49	"
56	644.09	"	644.09	"
57	643.73	"	643.73	"
58	643.28	"	643.28	"
59	642.88	"	642.88	"
60	643.00	"	633.92	"
61	643.40	"	637.37	"
62	643.80	"	640.83	"
63	322.08	"	322.08	"
64	644.61	"	644.61	"
65	645.01		487.53	"
	Total		15932.78	"

Latitude 41°36' N.
Longitude 108°29'36" W.
Mean Mag. Decl. 17°48' E.

Private Land Claims 15932.78 Acres; Public Land 7077.67 Acres; Total number of Acres 23010.45

Surveys Designated	By Whom Surveyed	Date of Contract No.	Amount of Surveys M.	Ch.s	Lk.s	When Surveyed
Resurvey Township lines	Walter E. Hoffman	295, Feb. 17, 1904	23	78	92	July 5-15, 1904.
Resurvey Subdivisions	" " "	" " "	42	1	21	October 3-7-1904.
Connections	" " "	" " "	2	9	84	" " "
Private Land Claims	" " "	" " "	67	15	96	Sept. 23-Oct. 3, 1904

The above Map of Township No. 54 North of Range No. 97 West of the 6th Principal Meridian, Wyoming is strictly conformable to the field notes of the resurvey thereof on file in this Office, which have been examined and approved.

Surveyor Generals Office, Cheyenne, Wyoming, Dec. 6th, 1905.

A. Phelps V. Hannon
Sur. Gen.l

Survey accepted by the Hon. Commissioner in his letter "E" Feb 8, 1906. Triplicate Plat forwarded to Lander Land Office August 27, 1906.

54-97

1903 A

C.W.S.

THE NORRIS PETERS CO., LITHO., WASHINGTON, D. C.

(24)

Click Here for Field Notes

65

2947

TOWNSHIP Nº 54 NORTH, RANGE Nº 97 WEST of the 6TH Principal MERIDIAN.

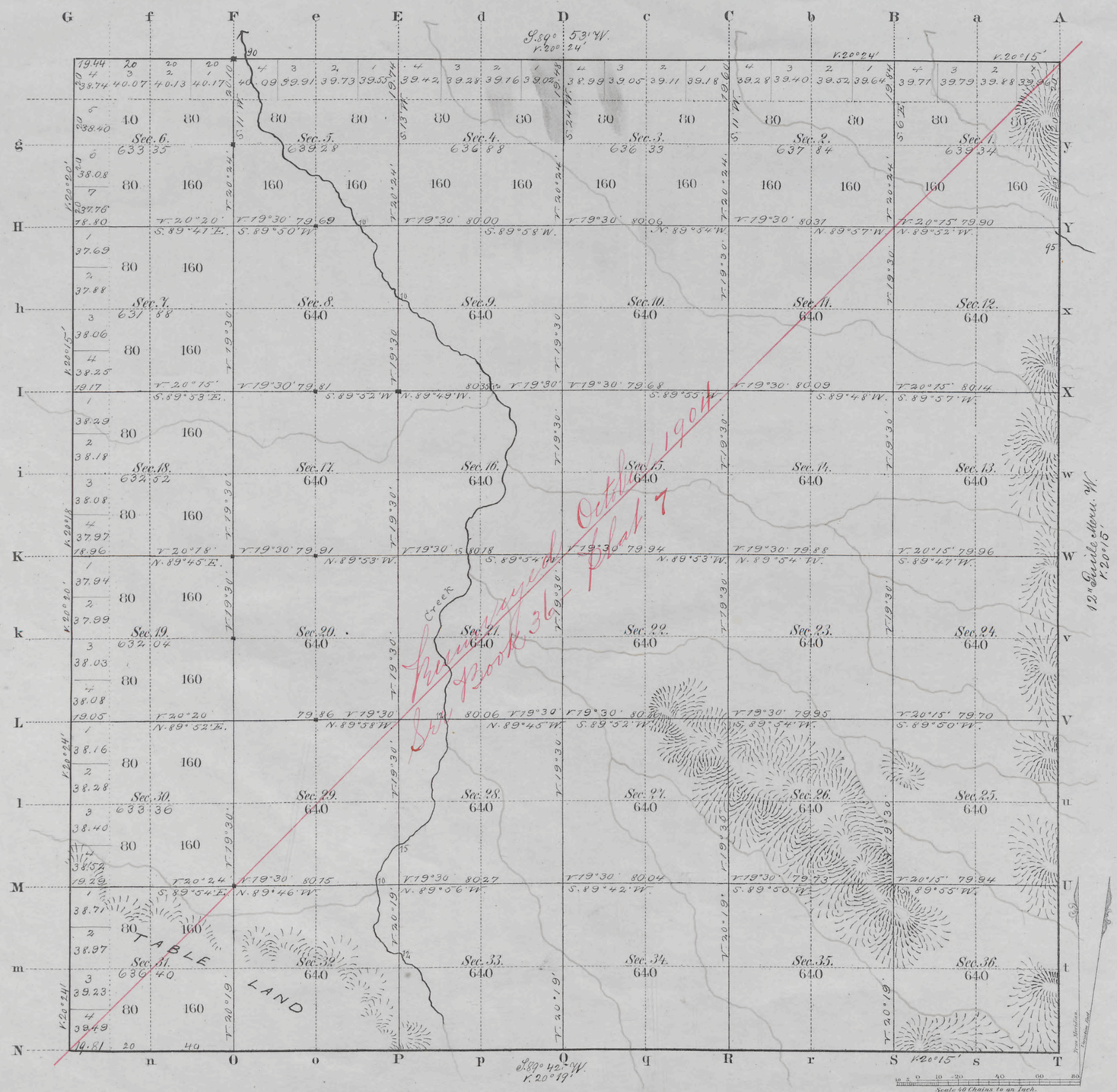

Total number of Acres 22,989.22

Surveys Designated	By Whom Surveyed	Date of Contract	Amount of Surveys Mls	Chs	Lks	When Surveyed	Magnetic Declination
Township lines	Theo. Birge	July 13, 1882	17	79	25	May 28 & 29, 1883	20° 20' E. in 87
Subdivisions	" "	" "	59	73	79	July 14-20, '83	19° 60' "
Connections 12th Guide M. W.	" "	" "	6	00	00	May 10, 11, 1883	

The above Map of Township Nº 54 North Range Nº 97 West of the Sixth Principal Meridian Wyoming Territory is strictly conformable to the field notes of the survey thereof on file in this Office, which have been examined and approved

Surveyor Generals Office,
Cheyenne Wyoming
January 5th 1884

Edw. C. Davis
" Surv. Genl

A. Gast & Co. St. Louis Mo.

1903

Cancelled
54-97

Click Here for Field Notes

Indexed

4848

RESURVEY
TOWNSHIP EXTERIORS

Scale: 1 inch ≈ 160 Chains.

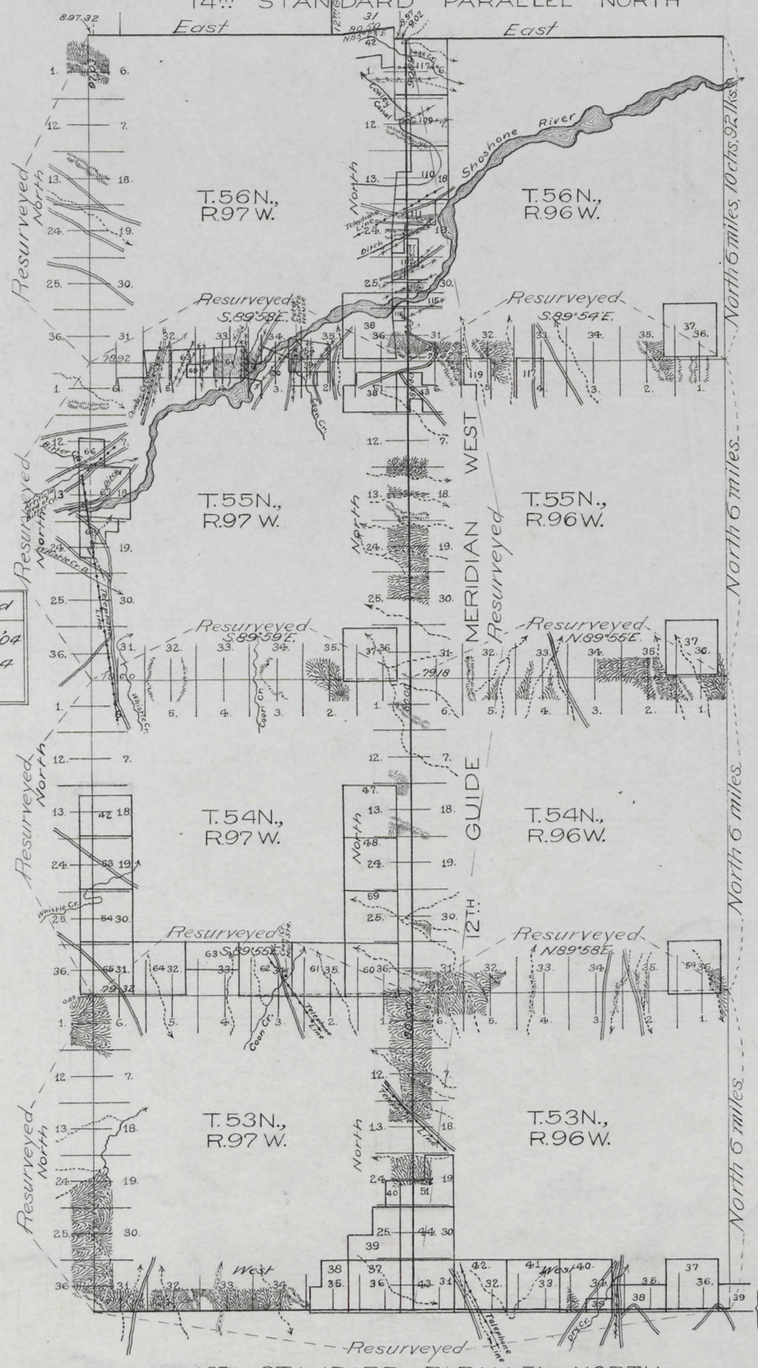

Table of Mileage

Surveys Designated	Amount Mls.	Chs.	Lks.	When Surveyed
Standard lines resur.	36	10	9	June 29-July 7, '04
Township " "	60	12	1	July 8-20, 1904
Connections		17	99	July 7-20, "

This Plat
of the Resurvey of
the 13th Standard Parallel North through Rgs. 96 and 97 W.;
the 12th Guide Meridian West through Tps. 53, 54, 55 and 56 N.;
and the North boundary of T. 53 N., R. 96 W.; the North boundary of T. 54 N., R. 96 W.; the North boundary of T. 55 N., R. 96 W.;
the West and North boundaries of T. 53 N., R. 97 W.;
" " " " " " T. 54 N., R. 97 W.;
" " " " " " T. 55 N., R. 97 W.;
and the West boundary of T. 56 N., R. 97 W. of the
6th Principal Meridian,
Wyoming,
is strictly conformable to the field notes of the re-survey thereof

by
Walter E. Hoffman, U.S.D.S.,
under his
Contract No. 295, dated Feb. 17, 1904.
which have been examined, approved and filed in this office.

U.S. Surv. Gen'ls Office,
Cheyenne, Wyoming,
December 6th, 1905

Alpheus P. Hanson
U.S. Surv. Gen'l.

Latitude	44° 31' N.
Longitude	108° 22' W.
Mean Mag. Decl.	18° 00' E.

2900

Survey accepted by the Hon Commissioner in his letter "E," Feb 8, 1906.

(24)

Indexed

[Click Here for Field Notes]

2975

70

EXTERIOR LINES.

Magnetic Variation East. Scale 3 miles to 1 inch

Surveys Designated	By Whom Surveyed	Date of Contract	Amount of Surveys Mls	Chs	Lks	When Surveyed
Exterior lines	Theo. Binge	July 13th 1882	77	71	73	May 19-31st 1883
Connections	" "	" " "		19	69	" " "

I hereby certify that the above diagram of the Exterior lines of Township 56 N. Range 95 W. and Townships 53, 54, 55 & 56 N. Ranges 96 & 97 W. of the 6th Principal Meridian Wyoming Territory, is strictly conformable to the field notes of the Survey thereof on file in this Office, which have been examined and approved

Surveyor General's Office
Cheyenne Wyoming
January 5th 1884

Edw. C. David Sur. Genl.

1908

Click Here for Field Notes
Retracement Notes, All or Part

(24) 2973 Indexed

12TH GUIDE MERIDIAN WEST

in Townships 53, 54, 55 & 56 North, betw. Ranges 96 & 97, West of the 6th P.M., Wy. Ty.

Scale 40 chs to 1 inch. Mag. Var. East.

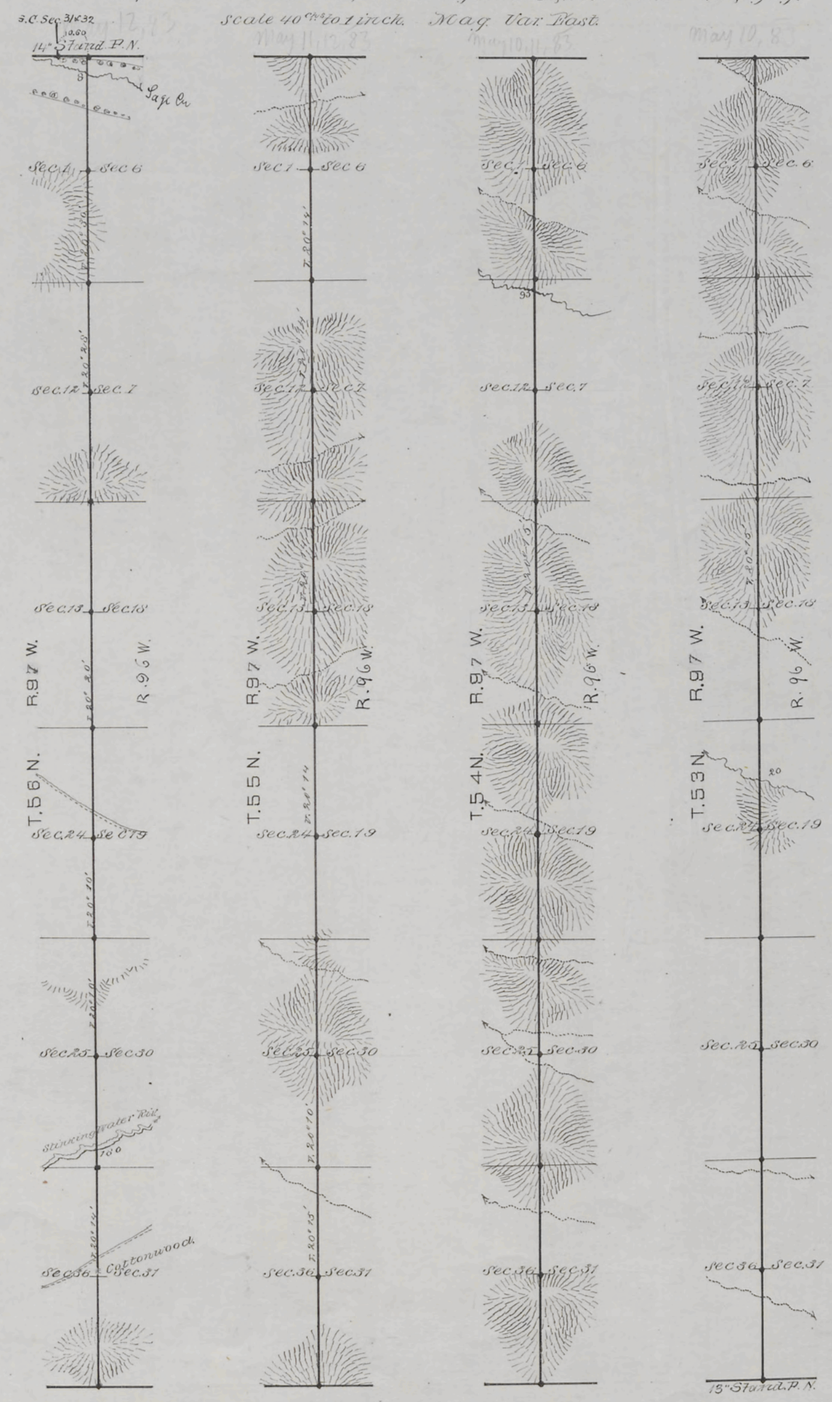

Survey Designated	By whom surveyed.	Date of contract.	Amount of Survey. Mls	Chs	Lks	When Surveyed.
12th Guide Mer. W.	Theo. Binge.	July 13, 1882.	24	0	0	May 10-12, 1883.

I hereby certify that the above diagram of the 12th Guide Meridian West, along the west boundaries of Townships 53, 54, 55 & 56 North, Range, 96 West of the 6th Principal Meridian, Wyoming Territory, is strictly conformable to the field notes of the survey on file in this Office, which have been examined and approved.

Surveyor General's Office,
Cheyenne Wyoming.
January 5" 1884

Edw. C. David
Sur. General.

1906