7784

ORIGINAL

TOWNSHIP 55 NORTH, RANGE 93 WEST, OF THE SIXTH PRINCIPAL MERIDIAN, WYOMING.

SUPPLEMENTAL PLAT OF SECTION 27

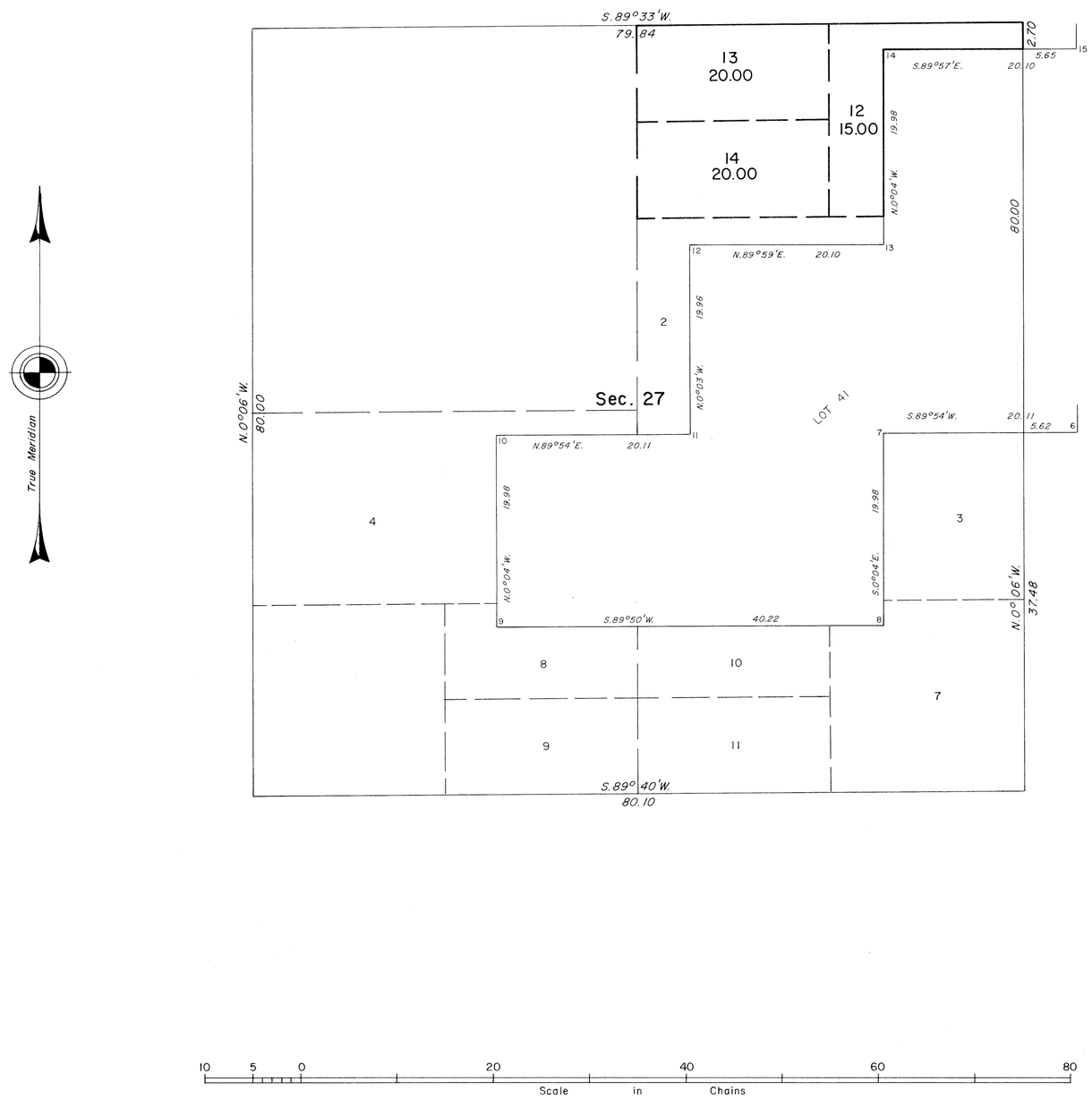

This plat showing a subdivision of original lot 1, Sec. 27, T. 55 N., R. 93 W., Sixth Principal Meridian, Wyoming, is based upon the plat approved September 1, 1905, accepted October 26, 1905, and the supplemental plats accepted August 7, 1958 and January 18, 1960.

UNITED STATES DEPARTMENT OF THE INTERIOR
BUREAU OF LAND MANAGEMENT

Cheyenne, Wyoming November 24, 1986

This plat, showing amended lottings, is based upon the official records and, having been correctly prepared in accordance with the regulations of this Bureau, is hereby accepted.

For the Director

Richard L. Oakes

Chief Cadastral Surveyor for Wyoming

W.H.B.

1861 N

6863

ORIGINAL

TOWNSHIP 55 NORTH, RANGE 93 WEST OF THE SIXTH PRINCIPAL MERIDIAN, WYOMING

SUPPLEMENTAL PLAT

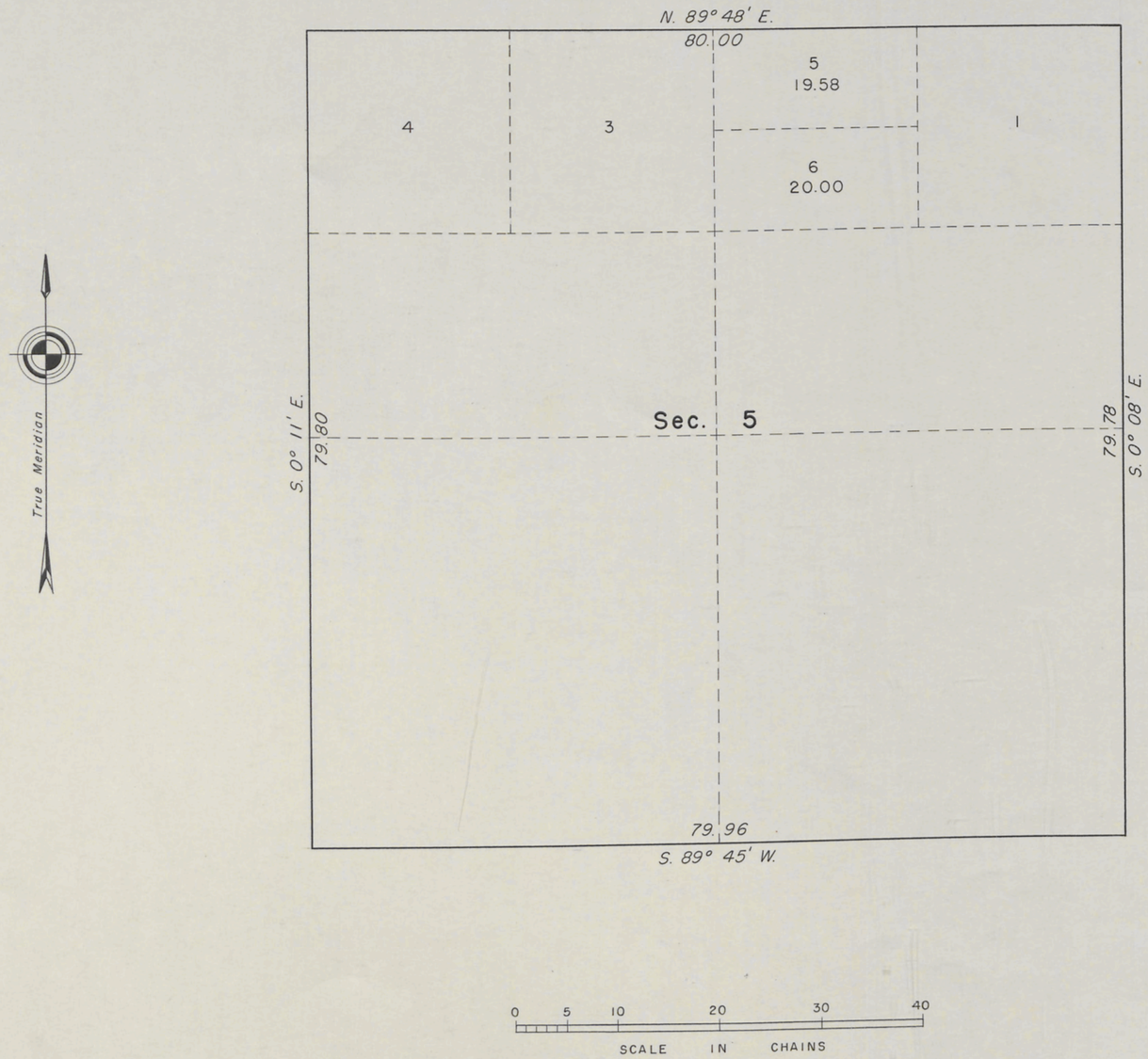

This supplemental plat showing a subdivision of original lot 2, sec. 5, T. 55 N., R. 93 W., of the Sixth Principal Meridian, Wyo., is based upon the plat approved September 1, 1905, and to which reference will be made for lottings and areas not shown hereon.

UNITED STATES DEPARTMENT OF THE INTERIOR
BUREAU OF LAND MANAGEMENT
Washington, D.C. February 20, 1961

This plat, showing amended lottings, is based upon the official records, and having been correctly prepared in accordance with the regulations, is hereby accepted.

For the Director

Donald G. Clement

Cadastral Engineering Staff Officer

M.L.L.

1861-M

Forwarded to Land Office June 6, 1961

55-93

Acces. 6851

ORIGINAL

TOWNSHIP 55 NORTH, RANGE 93 WEST OF THE SIXTH PRINCIPAL MERIDIAN, WYOMING.

SUPPLEMENTAL PLAT

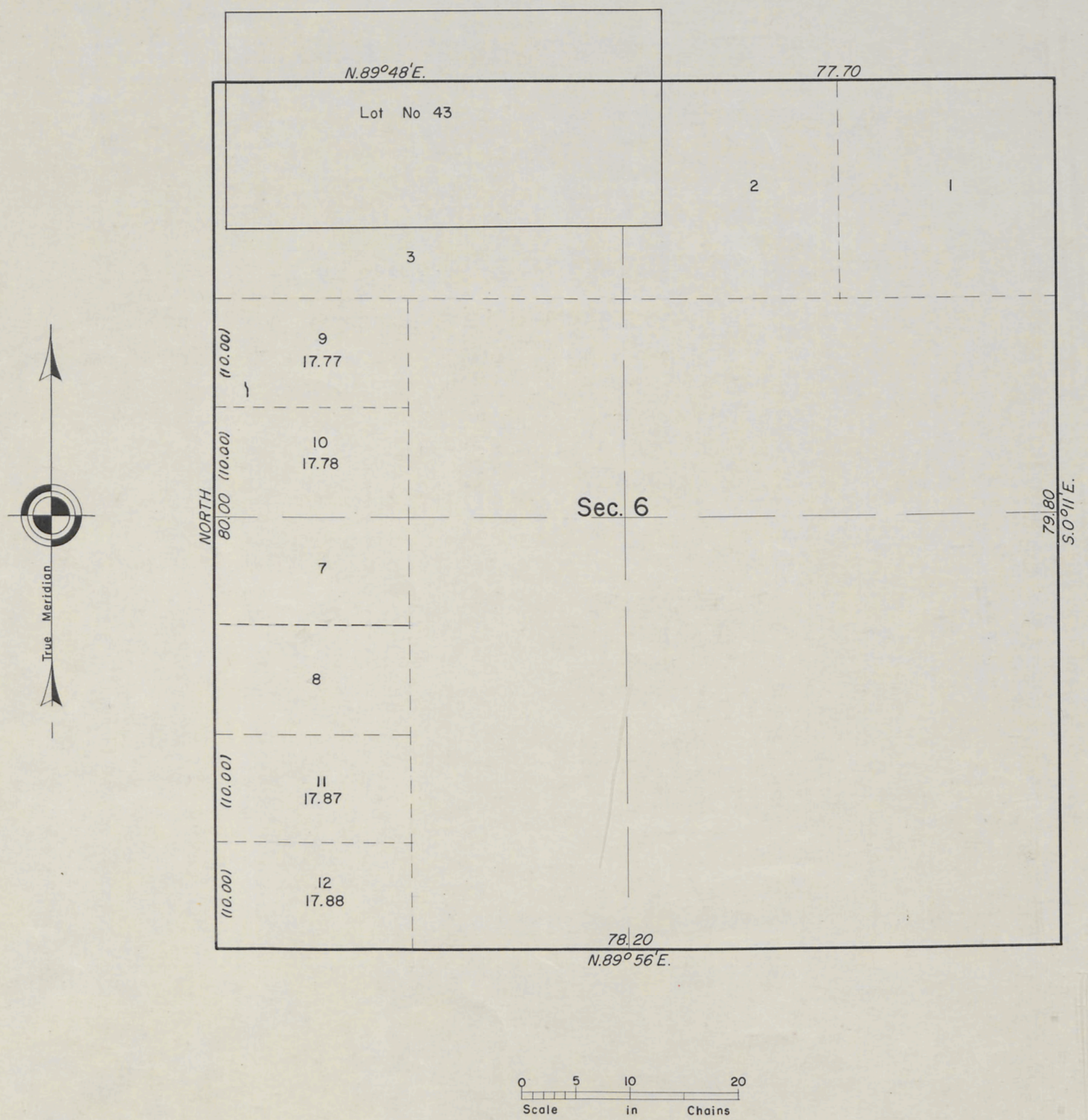

This plat, showing the subdivision of original Lots 4 and 6, Section 6, T. 55 N., R. 93 W., Sixth Principal Meridian, is based upon the plat approved September 1, 1905 and supplemental plat accepted December 16, 1958, to which reference will be made for lottings and areas not shown hereon.

UNITED STATES DEPARTMENT OF THE INTERIOR
BUREAU OF LAND MANAGEMENT
Washington, D. C. July 29, 1960

This plat, showing amended lottings, is based upon the official records, and having been correctly prepared in accordance with the regulations, is hereby accepted.

For the Director

Donald B. Clement

Cadastral Engineering Staff Officer

T.G.

Sent to Land Office Nov. 1, 1960.

80853

R.H.

1861-L

55-931

Ac. 6845

ORIGINAL

TOWNSHIP 55 NORTH, RANGE 93 WEST OF THE SIXTH PRINCIPAL MERIDIAN, WYOMING.

SUPPLEMENTAL PLAT

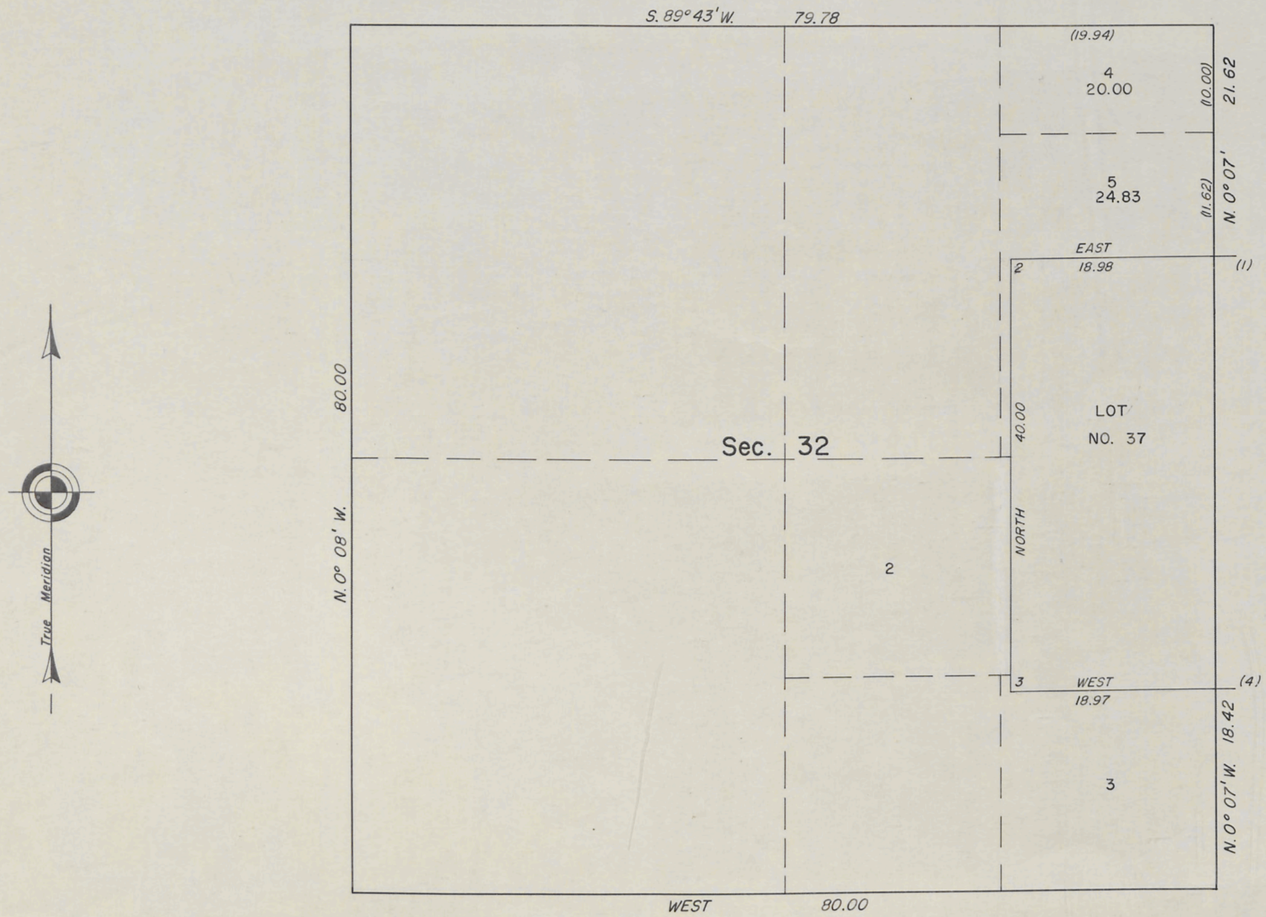

This supplemental plat, showing a subdivision of original lot 1, in Sec. 32, T. 55 N., R. 93 W. of the 6th Principal Meridian, Wyoming, is based upon the plat approved on September 1, 1905, to which reference will be made for lottings and areas not shown hereon.

UNITED STATES DEPARTMENT OF THE INTERIOR
BUREAU OF LAND MANAGEMENT
Washington, D.C. April 11, 1960

This plat, showing amended lottings, is based upon the official records, and having been correctly prepared in accordance with the regulations, is hereby accepted.

For the Director

Donald B. Clement

Cadastral Engineering Staff Officer

0 5 10 20
Scale in Chains

1861-K

Sent to Land Office July 7, 1960 R.R.H.

55-93

Acc. 6836

ORIGINAL

TOWNSHIP 55 NORTH, RANGE 93 WEST OF THE SIXTH PRINCIPAL MERIDIAN, WYOMING.

SUPPLEMENTAL PLAT OF SECTION 27

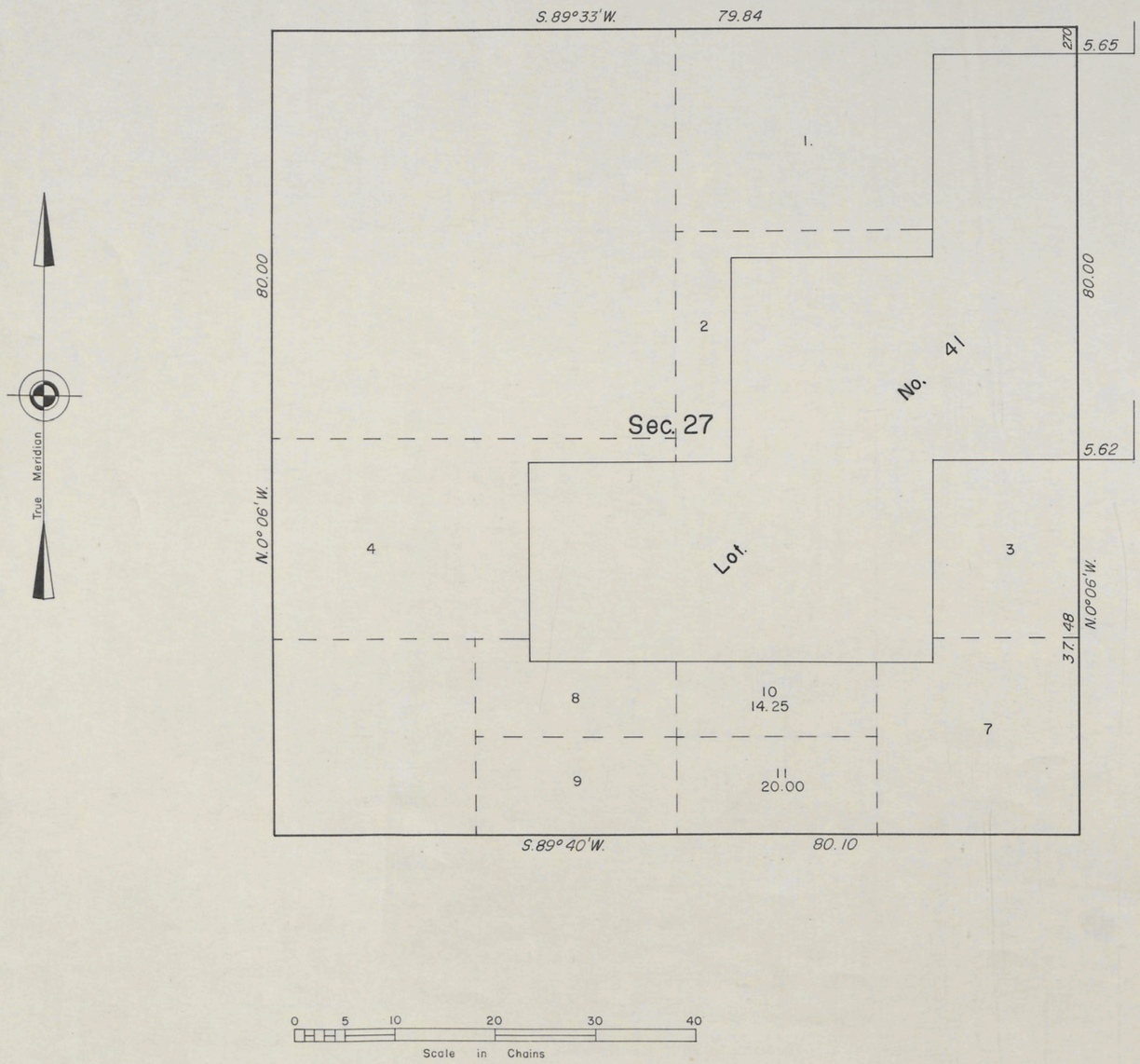

This plat, showing a subdivision of original lot 6 in Section 27, Township 55 North, Range 93 West of the 6th Principal Meridian in Wyoming, is based upon the plat approved September 1, 1905 and supplemental plat accepted August 7, 1958, to which reference will be made for lottings and areas not shown hereon.

UNITED STATES DEPARTMENT OF THE INTERIOR
BUREAU OF LAND MANAGEMENT
Washington, D. C. January 18, 1960

This plat, showing amended lottings, is based upon the official records, and having been correctly prepared in accordance with the regulations, is hereby accepted.

For the Director

Donald O. Clement

Cadastral Engineering Staff Officer

JOM

1861-J

Filed in L.O. 5-19-60

55-93

55-93

Acc. 6835

ORIGINAL

TOWNSHIP 55 NORTH, RANGE 93 WEST OF THE SIXTH PRINCIPAL MERIDIAN, WYOMING

SUPPLEMENTAL PLAT

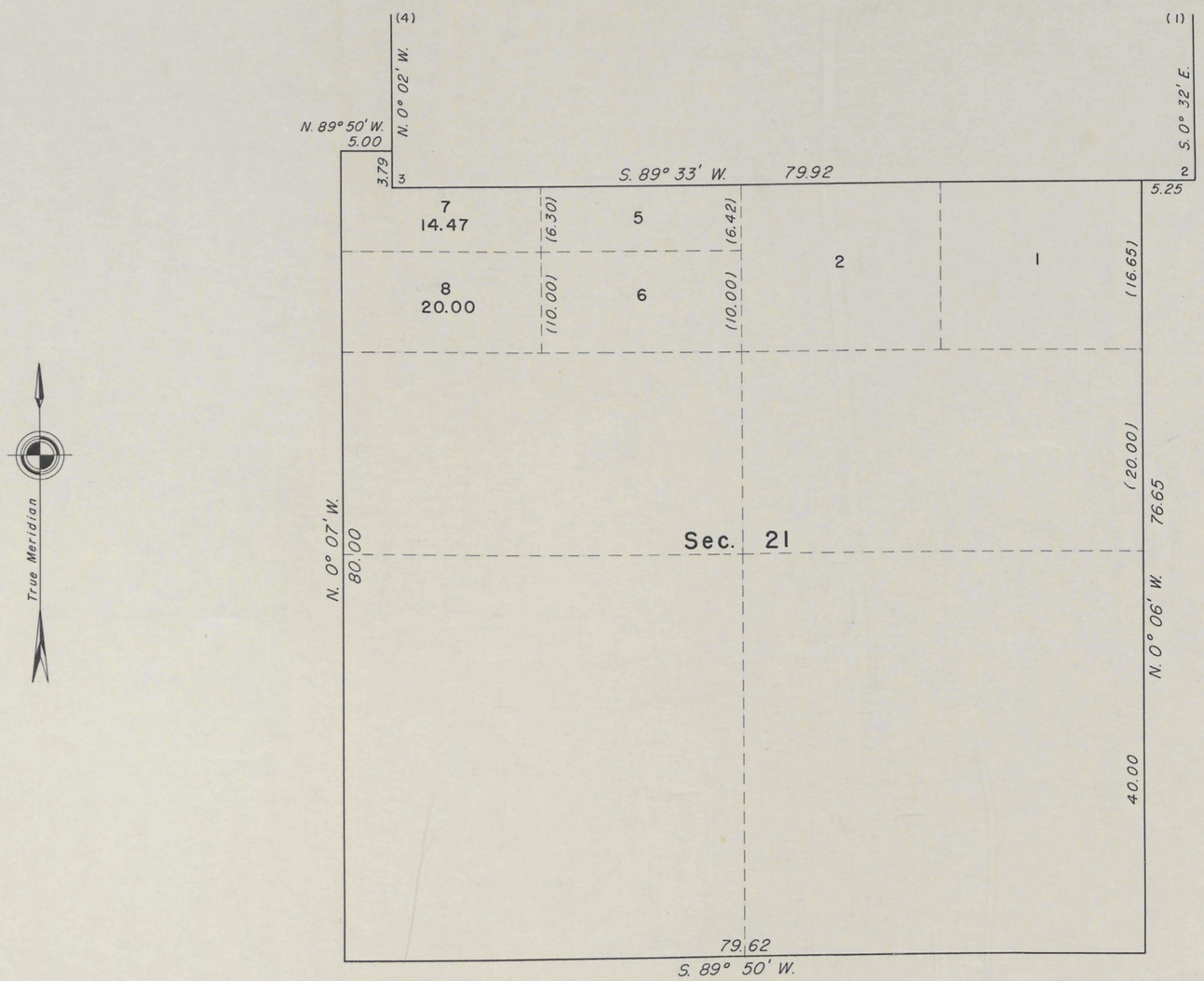

This supplemental plat showing a subdivision of original lot 4 in Section 21, Township 55 North, Range 93 West, of the Sixth Principal Meridian, in Wyoming, is based upon the plats accepted September 1, 1905 and December 16, 1958, and to which reference will be made for lottings and areas not shown hereon.

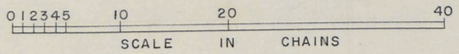

UNITED STATES DEPARTMENT OF THE INTERIOR
BUREAU OF LAND MANAGEMENT
Washington, D. C. January 18, 1960

This plat, showing amended lottings, is based upon the official records, and having been correctly prepared in accordance with the regulations, is hereby accepted.

For the Director

Donald B. Clement

Cadastral Engineering Staff Officer

M. L. L.

1861-I

Filed in L.O. 5-19-60

55-93

6813

ORIGINAL

TOWNSHIP 55 NORTH, RANGE 93 WEST OF THE SIXTH PRINCIPAL MERIDIAN, WYOMING.

SUPPLEMENTAL PLAT

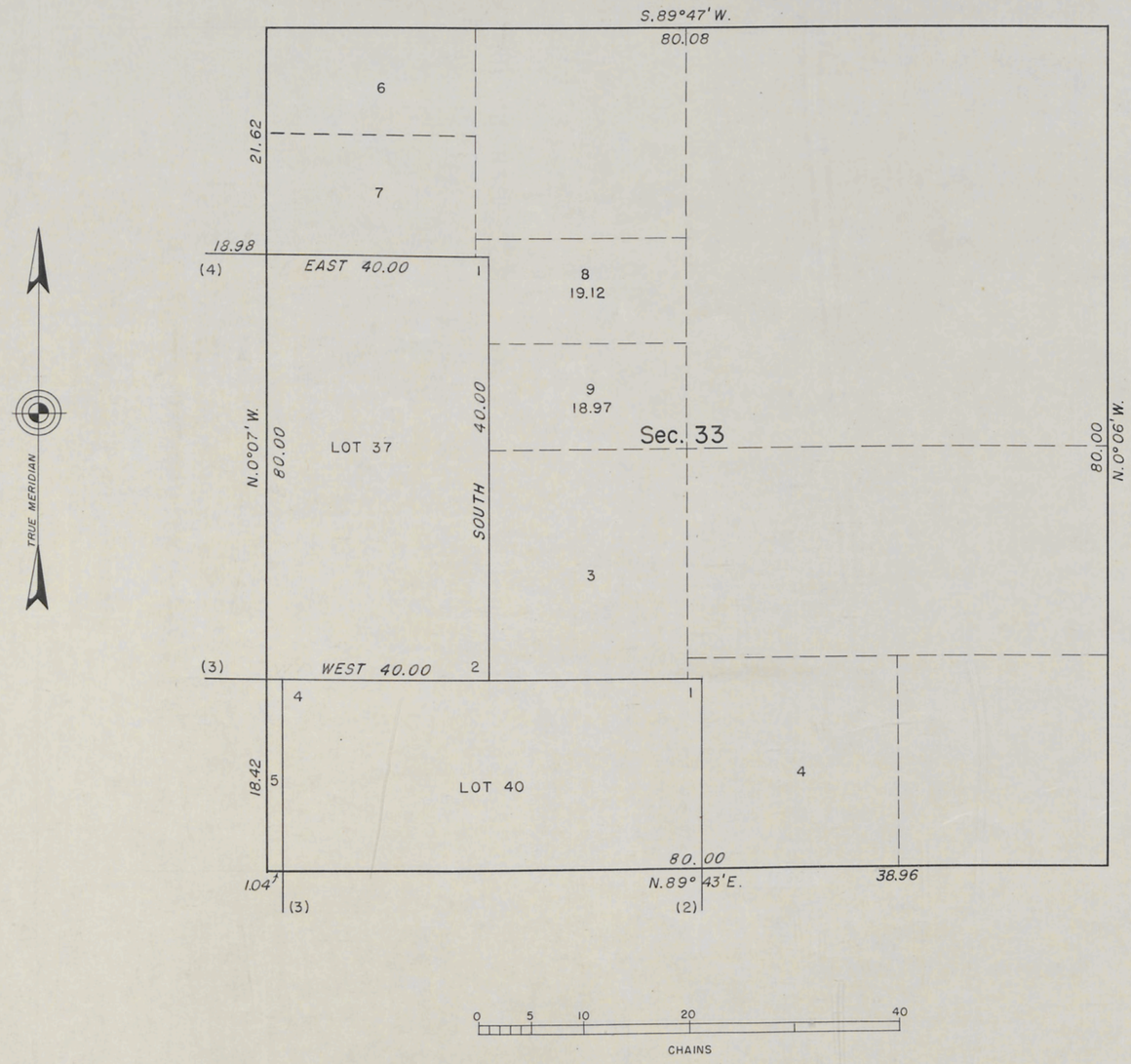

This plat, showing a subdivision of original lot 2 in section 33, T. 55 N., R. 93 W., of the Sixth Principal Meridian, Wyoming, is based upon the plat approved September 1, 1905, to which reference will be made for lottings and areas not shown hereon.

UNITED STATES DEPARTMENT OF THE INTERIOR
BUREAU OF LAND MANAGEMENT
Washington, D.C. February 11, 1959

This plat, showing amended lottings, is based upon the official records, and having been correctly prepared in accordance with the regulations, is hereby accepted.

For the Director

Earl G. Harrington

Cadastral Engineering Staff Officer

H.E.G.

1861-H

Sent to L.O. Apr. 16, 1959

GPO 872679

55-93

Ac. 6808

ORIGINAL

TOWNSHIP 55 NORTH, RANGE 93 WEST OF THE SIXTH PRINCIPAL MERIDIAN, WYOMING.

SUPPLEMENTAL PLAT

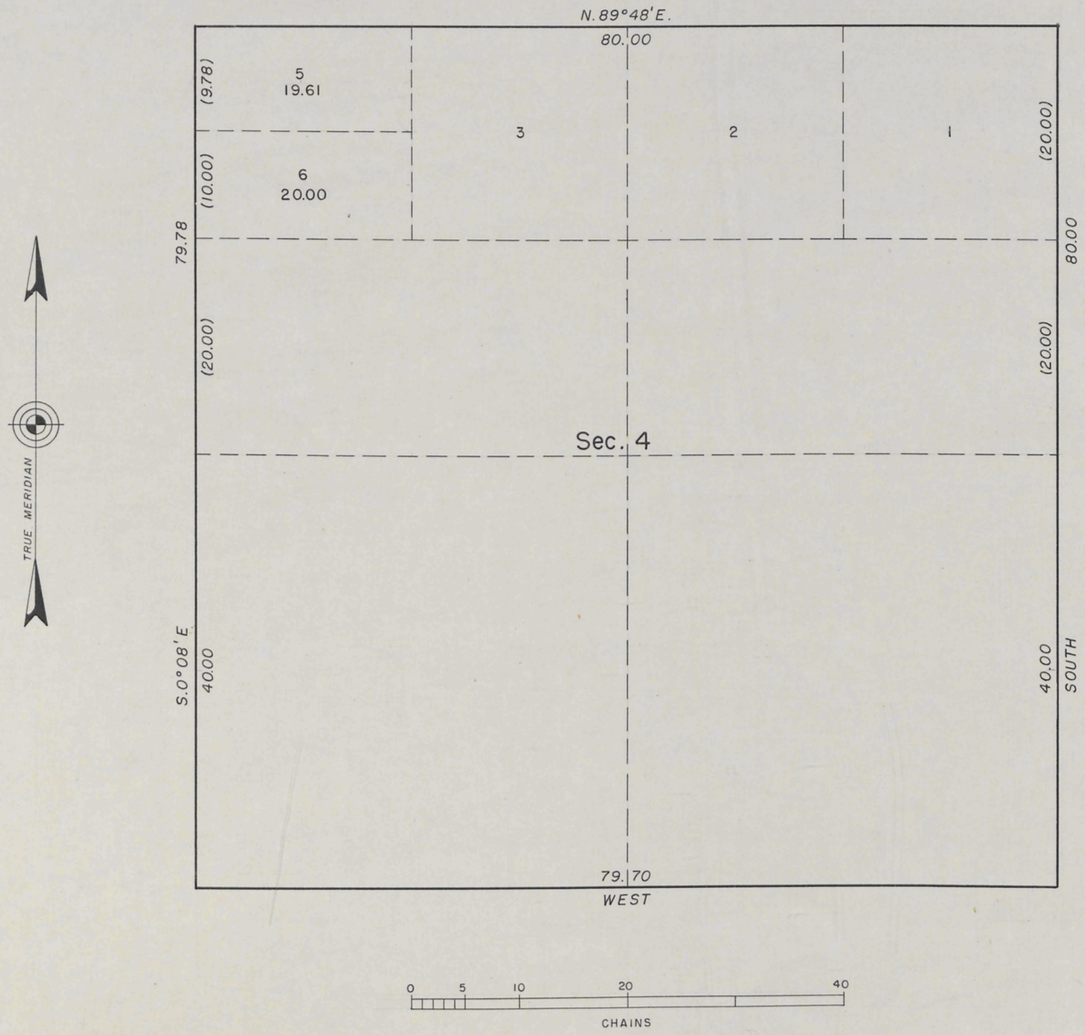

This plat, showing a subdivision of lot 4, section 4, T. 55 N., R. 93 W., of the Sixth Principal Meridian, Wyoming, is based upon the plat approved September 1, 1905, and to which reference will be made for lottings and areas not shown hereon.

UNITED STATES DEPARTMENT OF THE INTERIOR
BUREAU OF LAND MANAGEMENT
Washington, D.C. January 5, 1959

This plat, showing amended lottings, is based upon the official records, and having been correctly prepared in accordance with the regulations, is hereby accepted.

For the Director

Earl G. Harrington

Cadastral Engineering Staff Officer

H.E.G.

1861-G

55-93

Ac. 6803

ORIGINAL

TOWNSHIP 55 NORTH, RANGE 93 WEST OF THE SIXTH PRINCIPAL MERIDIAN, WYOMING.

SUPPLEMENTAL PLAT

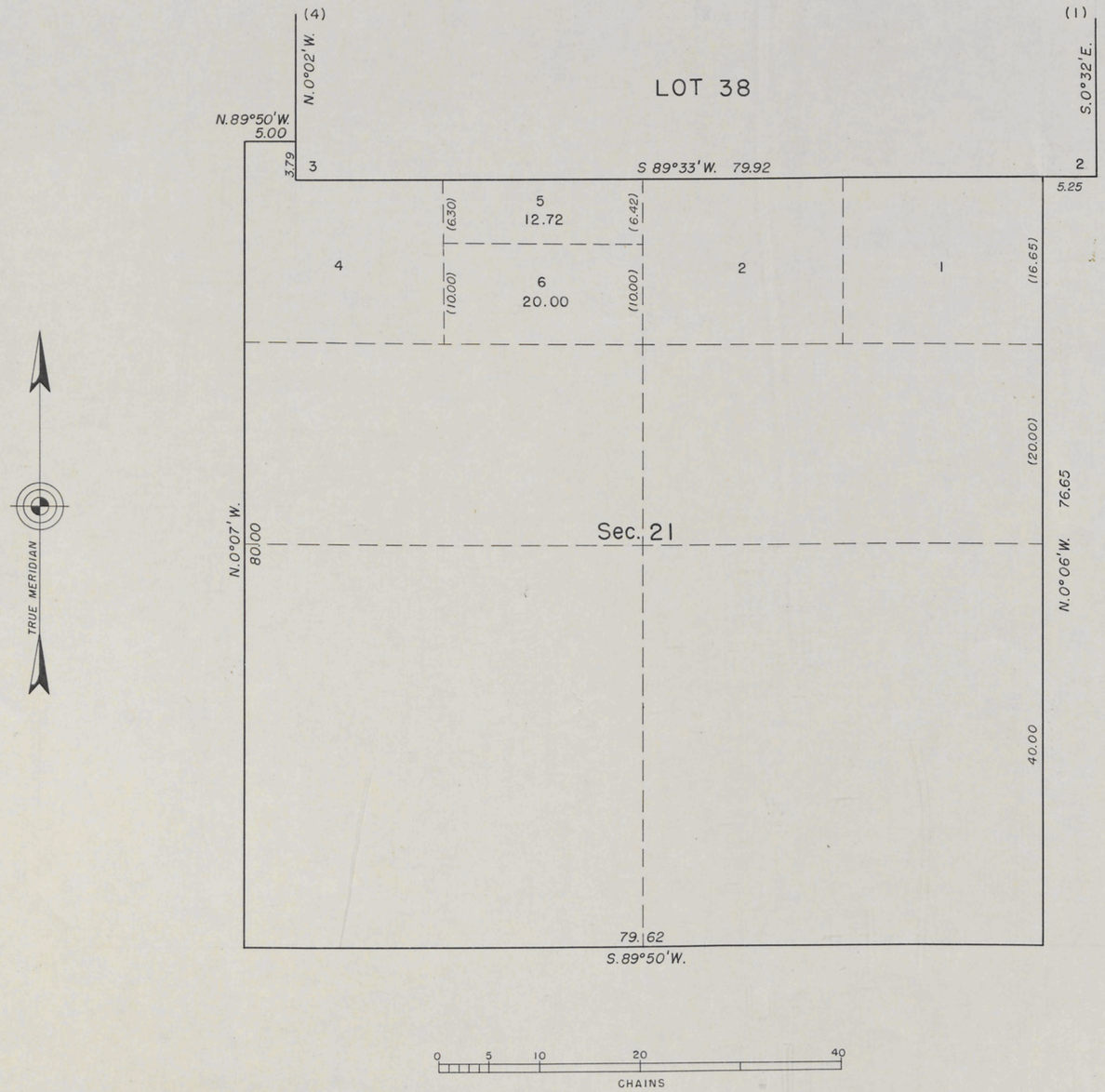

This supplemental plat showing a subdivision of original lot 3, sec. 21, T. 55 N., R. 93 W., of the Sixth Principal Meridian, Wyoming, is based upon the plat accepted January 4, 1906, to which reference will be made for lottings and areas not shown hereon.

UNITED STATES DEPARTMENT OF THE INTERIOR
BUREAU OF LAND MANAGEMENT
Washington, D. C. December 16, 1958

This plat, showing amended lottings, is based upon the official records, and having been correctly prepared in accordance with the regulations, is hereby accepted.

For the Director

Earl G. Harrington

Cadastral Engineering Staff Officer

H.E.G.

1861-F

55-93

Ac. 6802

ORIGINAL

TOWNSHIP 55 NORTH, RANGE 93 WEST OF THE SIXTH PRINCIPAL MERIDIAN, WYOMING.

SUPPLEMENTAL PLAT

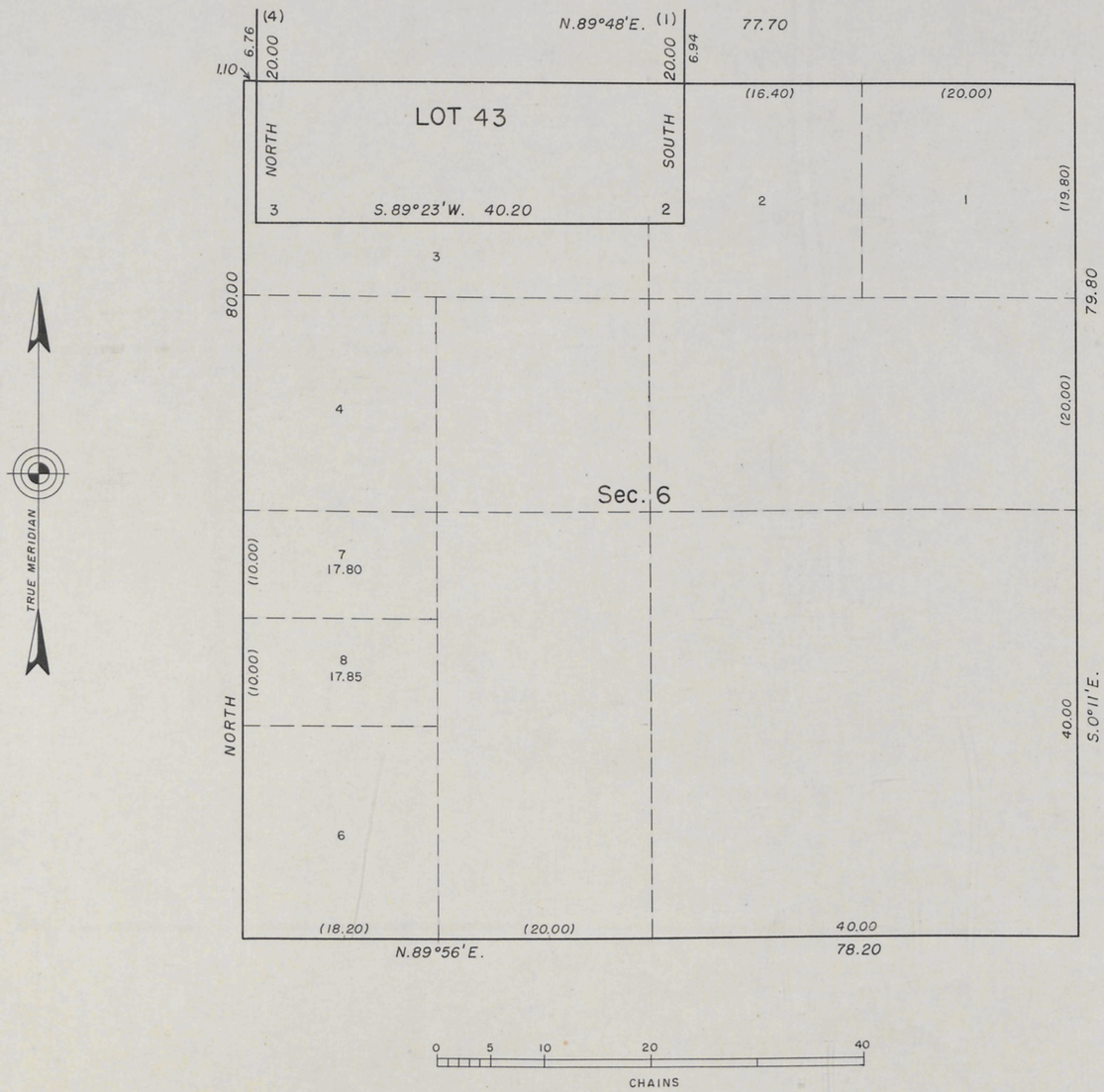

This supplemental plat showing a subdivision of original lot 5, sec. 6, T. 55 N., R. 93 W. of the Sixth Principal Meridian, Wyoming, is based upon the plat approved September 1, 1905, to which reference will be made for lottings and areas not shown hereon.

UNITED STATES DEPARTMENT OF THE INTERIOR
BUREAU OF LAND MANAGEMENT
Washington, D.C. December 16, 1958

This plat, showing amended lottings, is based upon the official records, and having been correctly prepared in accordance with the regulations, is hereby accepted.

For the Director

Earl G. Harrington

Cadastral Engineering Staff Officer

H.E.G.

1861-E

55-93

Ac 6801

ORIGINAL

TOWNSHIP 55 NORTH, RANGE 93 WEST OF THE SIXTH PRINCIPAL MERIDIAN, WYOMING.

SUPPLEMENTAL PLAT

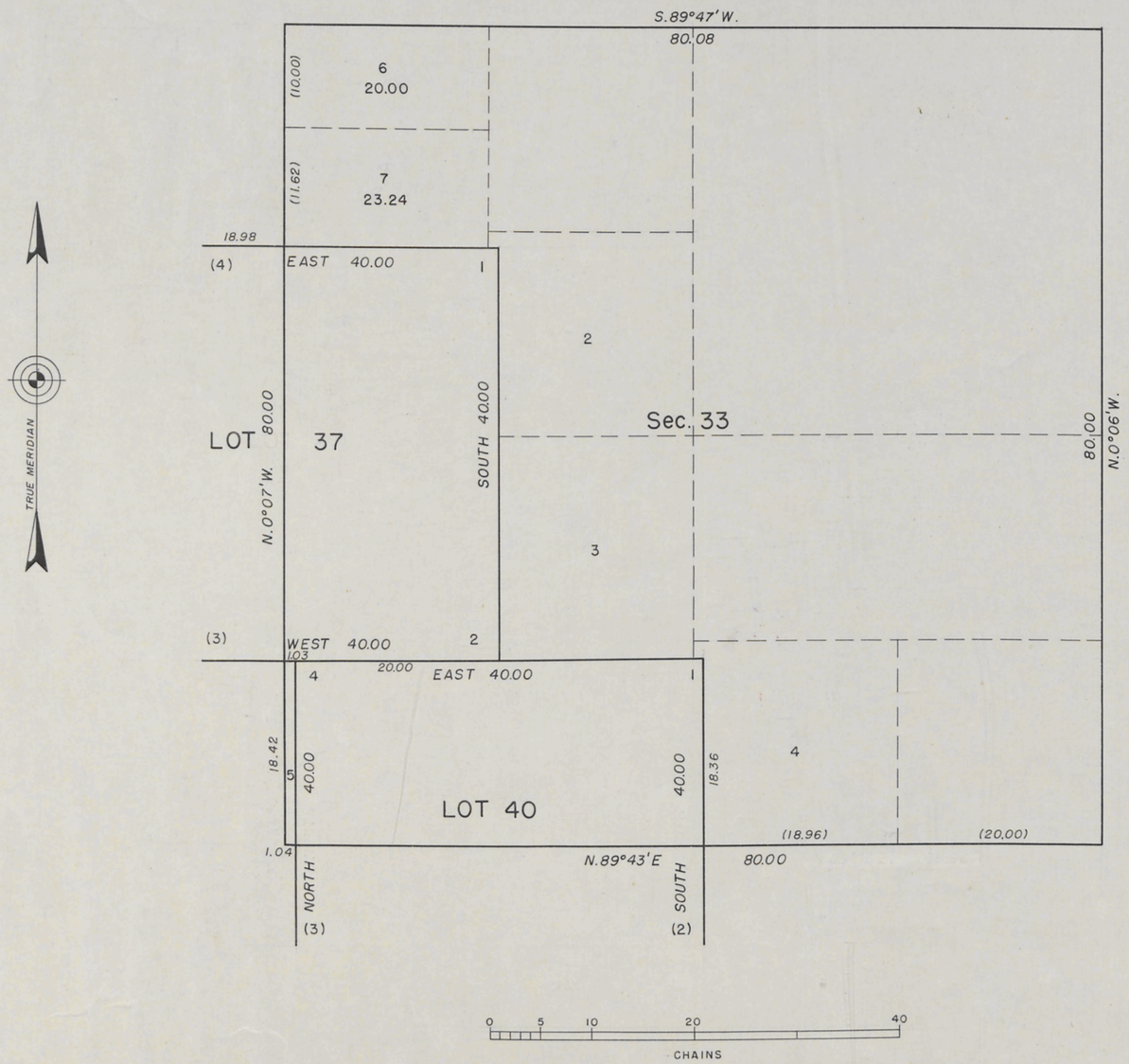

This supplemental plat showing a subdivision of original lot 1, section 33, Township 55 North, Range 93 West, of the Sixth Principal Meridian, Wyoming, is based upon the plat accepted January 4, 1906, to which reference will be made for lottings and areas not shown hereon.

UNITED STATES DEPARTMENT OF THE INTERIOR
BUREAU OF LAND MANAGEMENT
Washington, D. C. December 18, 1958

This plat showing amended lottings, having been correctly prepared in accordance with the regulations, is hereby accepted.

For the Director

Earl G. Harrington

Cadastral Engineering Staff Officer

H.E.G.

1861-D

55-93

Ac. 6790

ORIGINAL

TOWNSHIP 55 NORTH, RANGE 93 WEST OF THE SIXTH PRINCIPAL MERIDIAN, WYOMING.

SUPPLEMENTAL PLAT

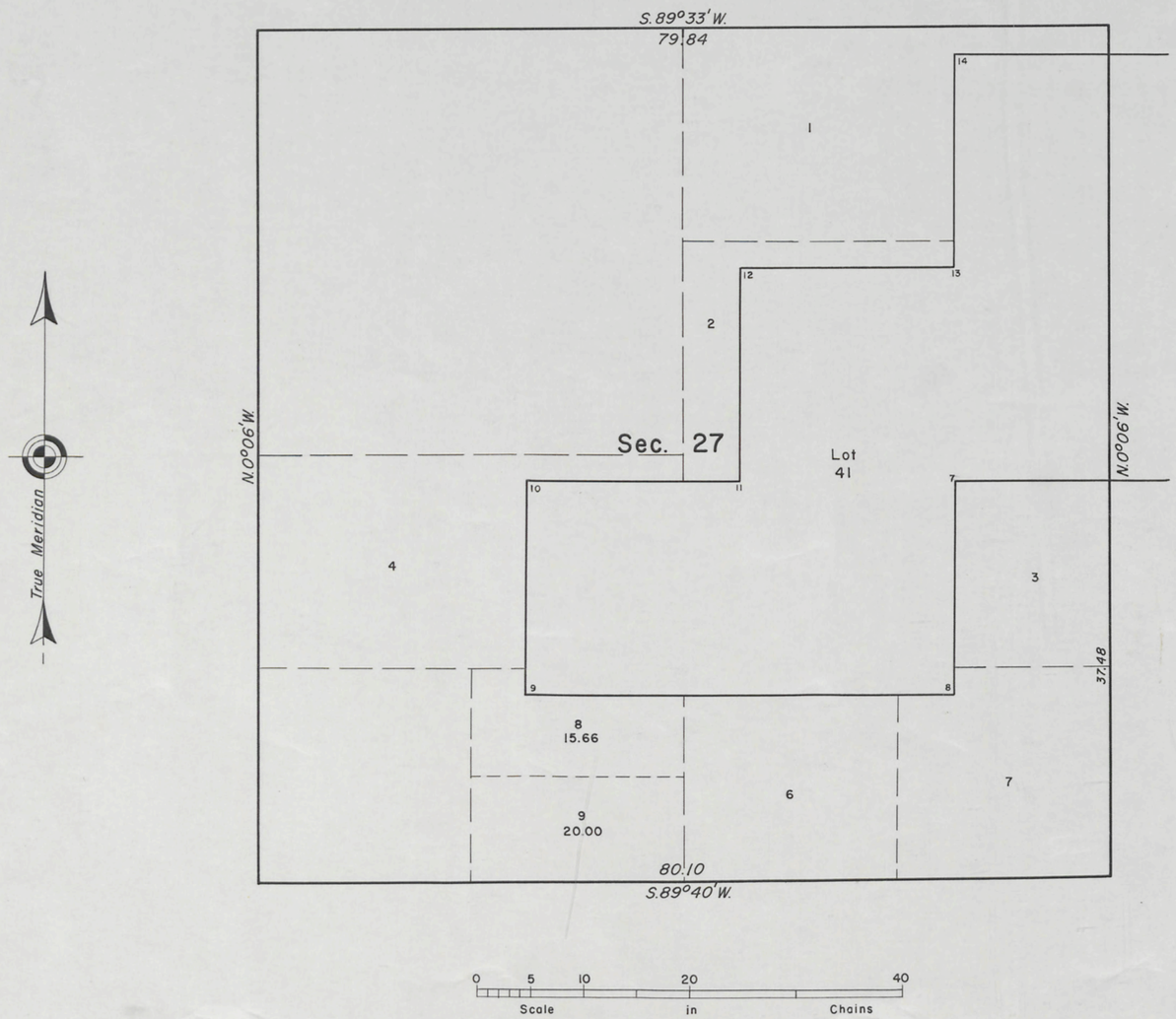

This plat, showing a subdivision of original lot 5, section 27, Township 55 North, Range 93 West of the Sixth Principal Meridian, Wyoming, is based upon the plat approved September 1, 1905, to which reference will be made for lottings and areas not shown hereon.

UNITED STATES DEPARTMENT OF THE INTERIOR
BUREAU OF LAND MANAGEMENT
Washington, D. C. August 7, 1958

This plat showing amended lottings, having been correctly prepared in accordance with the regulations, is hereby accepted.

For the Director

Earl G. Harrington

Cadastral Engineering Staff Officer

T.G.

1861-C

F.R.H.

55-93

35

64 a

2822

Supplemental Plat.

Index to Segregated Lots.

Resurvey Township No. 55 North, Range No. 93 West of the 6th Principal Meridian, Wyoming.

Contract No. 294, Brunt and Burnham, July 20, 1903.

Resurvey		Original Survey						
Lot No.	Area	T.	R.	Sec.	Subdivision	Entry Kind	Entry No.	Entryman
37	160.00	55	93	33	NE¼ SE¼ & SE¼ NE¼	H.E.	2053	Fred Eberhard.
		"	"	34	NW¼ SW¼ & SW¼ NW¼			
38	638.84	"	"	16	All	S.S.		Wyoming.
39	639.96	"	"	36	All	"		"
40	160.00	"	"	34	S½ SW¼	D.E.	1084	Fred Eberhard.
		54	"	3	Lots 3 & 4			
41	322.16	55	"	23	S½ SW¼	Not	given	in abstract.
		"	"	26	NW¼ NW¼			
		"	"	27	NE¼ NE¼, S½ NE¼, NW¼ SE¼, & NE¼ SW¼			
42	118.95	"	"	23	NE¼ SW¼, SE¼ NW¼, & SW¼ NE¼	D.E.	1555	Robert M. Parkhurst.
43	80.40	"	"	6	Lots 3 & 4	H.E.	2641	Henry C. Lovell.
44	640.00	"	94	36	All	S.S.		Wyoming.

The above supplemental plat of the resurvey of T. 55 N., R. 93 W., being an index to the lots segregated and lotted by the original public survey, has been prepared in strict conformity to the field notes of the accepted resurvey on file in this office, which have been examined and approved.

Surveyor General's Office.

Cheyenne, Wyoming, November 16, 1907.

Stephen P. Stinson

Surv. Gen'l for Wyoming.

P.E.B. Orig.

1861 B

55 - 93

35

Click Here for Field Notes

64

accession no. 2821

(4-675a)

Resurvey Township No. 55 North, Range No. 93 West of the 6th Principal Meridian

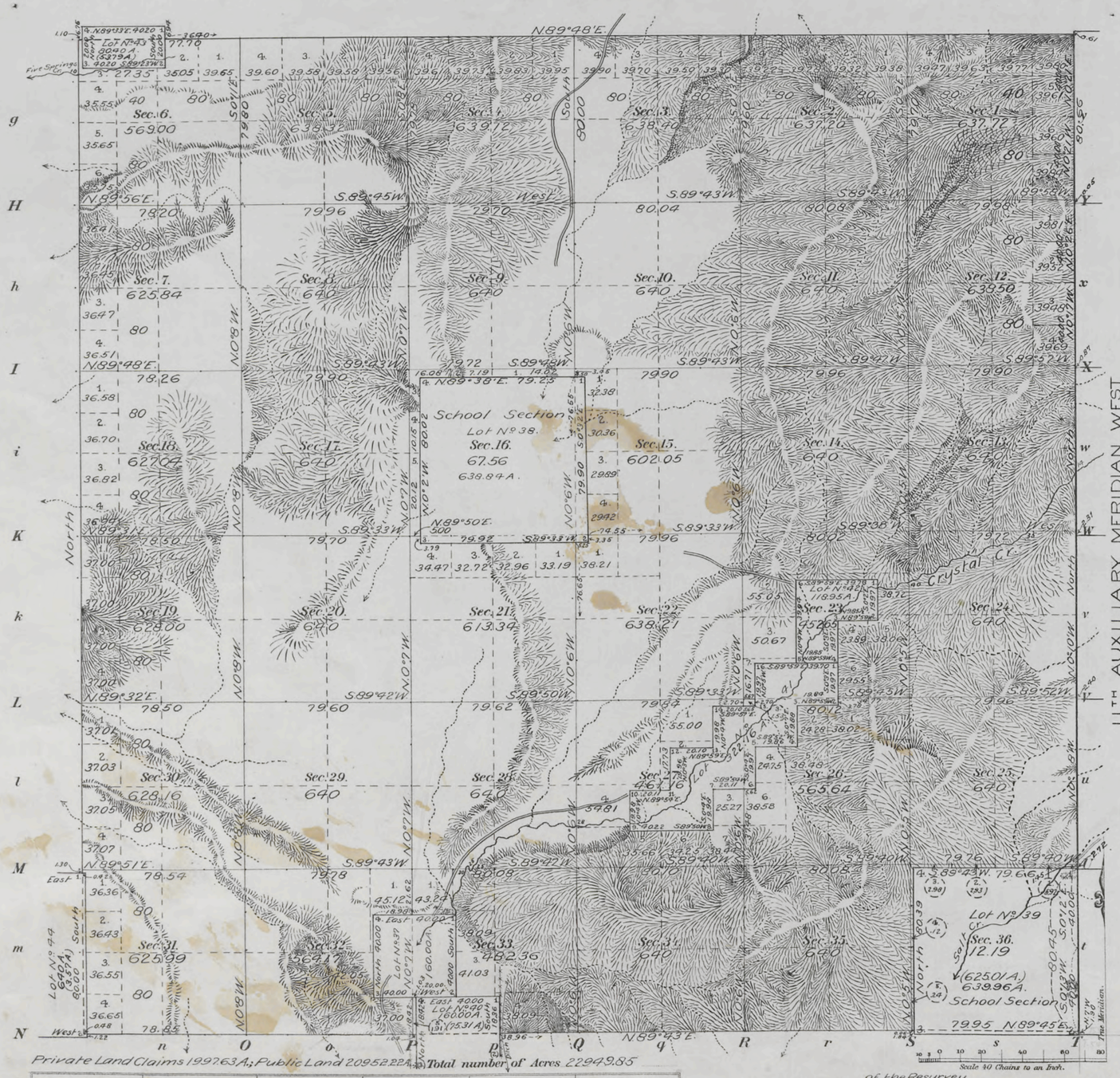

Private Land Claims 1997.63 A.; Public Land 20952.22 A. Total number of Acres 22949.85

Meanders of								
Posts	Courses	Ch.s Lk.s	Posts	Courses	Ch.s Lk.s	Posts	Courses	Ch.s Lk.s

PRIVATE LAND CLAIMS

Number	Area: Total	Area: In Township
Lot No. 37	160.00 Acres	160.00 Acres
" " 38	638.84 "	638.84 "
" " 39	639.96 "	625.01 "
" " 40 (54-93)	160.00 "	75.31 "
" " 41	322.16 "	322.16 "
" " 42	118.95 "	118.95 "
" " 43	80.40 "	53.79 "
" " 44 (55-94)	640.00 "	3.57 "
	Total Area	1997.63 "

Latitude 44°41'N.
Longitude 107°58'W.
Mean Mag. Decl. 18°00'E.

Surveys Designated	By Whom Surveyed	Date of Contract No.	Amount of Surveys M.	Ch.s	Lk.s	When Surveyed
Resurvey Township lines	Brunt & Burnham	294 July 20, 1903	23	76	55	Apr. 5-May 4, 1904
Resurvey Subdivisions	" "	" "	58	73	36	May 26-June 3, "
Private Land Cls.	" "	" "	35	75	48	May 23-26, "
Connections	" "	" "		54	65	May 28-June 1, "

The above Map of the Resurvey of Township No. 55 North, of Range No. 93 West of the 6th Principal Meridian, Wyoming, is strictly conformable to the field notes of the resurvey thereof on file in this Office, which have been examined and approved.

Surveyor General's Office,
Cheyenne, Wyo., September 1st, 1905.

Alpheus P. Hanson
Sur. Gen.

J.H.H.

Survey accepted by the Hon. Commissioner in his letter E. Oct. 26. 1905. Triplicate Plat forwarded to Buffalo Land Office January 4. 1906.

THE NORRIS PETERS CO., LITHO., WASHINGTON, D. C.

1861 A

55 - 93

Click Here for Field Notes

(24)

2820

24

TOWNSHIP No. 55 NORTH, RANGE No. 93 WEST of the 6TH Principal MERIDIAN.

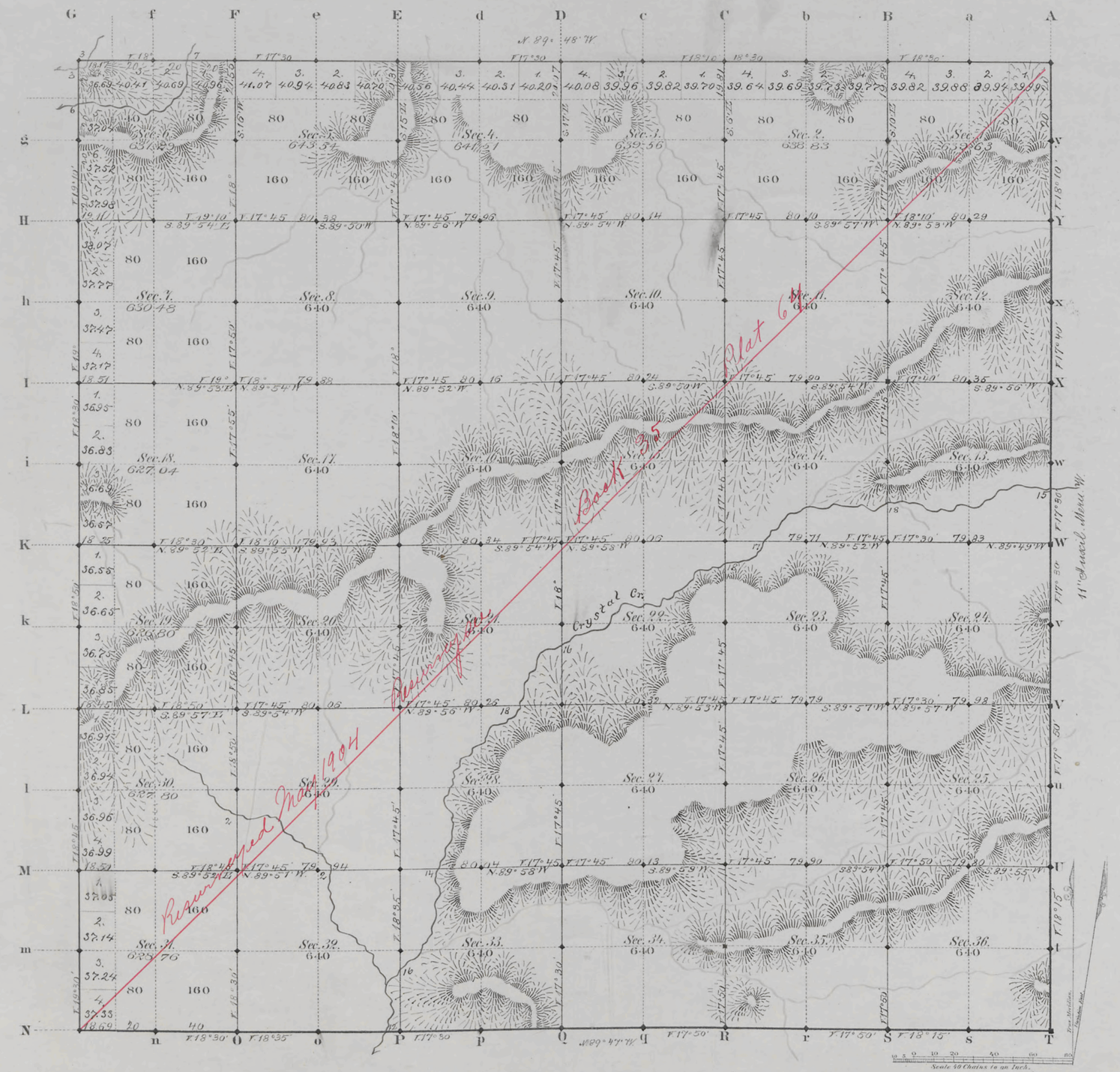

Total number of Acres. 22975.24

Surveys Designated	By Whom Surveyed	Date of Contract	Amount of Surveys Mls	Chs	Lks	When Surveyed	Magnetic Declination
S. & N. Township lines	G. N. Carson	July 13, 1883	17	76	84	Apr. 23-25, 1883	17° 40' East
Subdivisions	" "	" "	59	74	94	July 9-14, 1883	17° 50' "
Connections							
W. Auxil. M.W.	" "	" "	6	00	00	Apr. 14, 1883	

The above Map of Township No. 55 North Range No. 93 West of the Sixth Principal Meridian Wyoming Territory is strictly conformable to the field notes of the survey thereof on file in this Office, which have been examined and approved

Surveyor General's Office,
Cheyenne Wyoming
December 22nd 1883

Edw. C. Dawes
" Sur. Gen.l

1861

A. Gast & Co. St. Louis, Mo.

Case 55-93

2955

44

4917

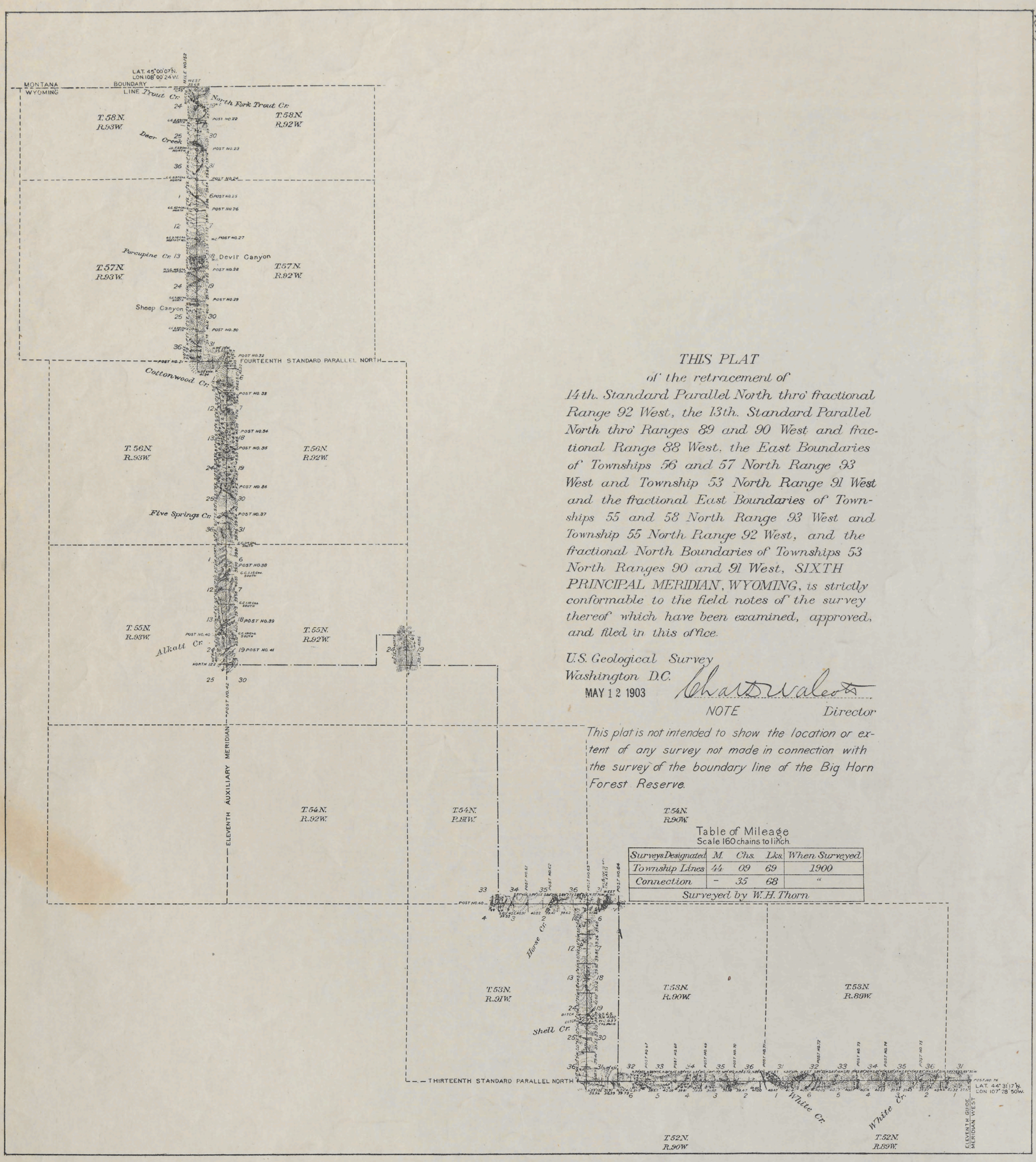

THIS PLAT

of the retracement of 14th. Standard Parallel North thro' fractional Range 92 West, the 13th. Standard Parallel North thro' Ranges 89 and 90 West and fractional Range 88 West, the East Boundaries of Townships 56 and 57 North Range 93 West and Township 53 North Range 91 West and the fractional East Boundaries of Townships 55 and 58 North Range 93 West and Township 55 North Range 92 West, and the fractional North Boundaries of Townships 53 North Ranges 90 and 91 West, SIXTH PRINCIPAL MERIDIAN, WYOMING, is strictly conformable to the field notes of the survey thereof which have been examined, approved, and filed in this office.

U.S. Geological Survey
Washington D.C.
MAY 12 1903

Director

NOTE

This plat is not intended to show the location or extent of any survey not made in connection with the survey of the boundary line of the Big Horn Forest Reserve.

Table of Mileage
Scale 160 chains to 1 inch.

Surveys Designated	M.	Chs.	Lks.	When Surveyed
Township Lines	44	09	69	1900
Connection	-	35	68	"
Surveyed by W.H. Thorn				

RECEIVED S. G. O.
AUG 11 1903
CHEYENNE, WYO.

2954

Click Here for Field Notes

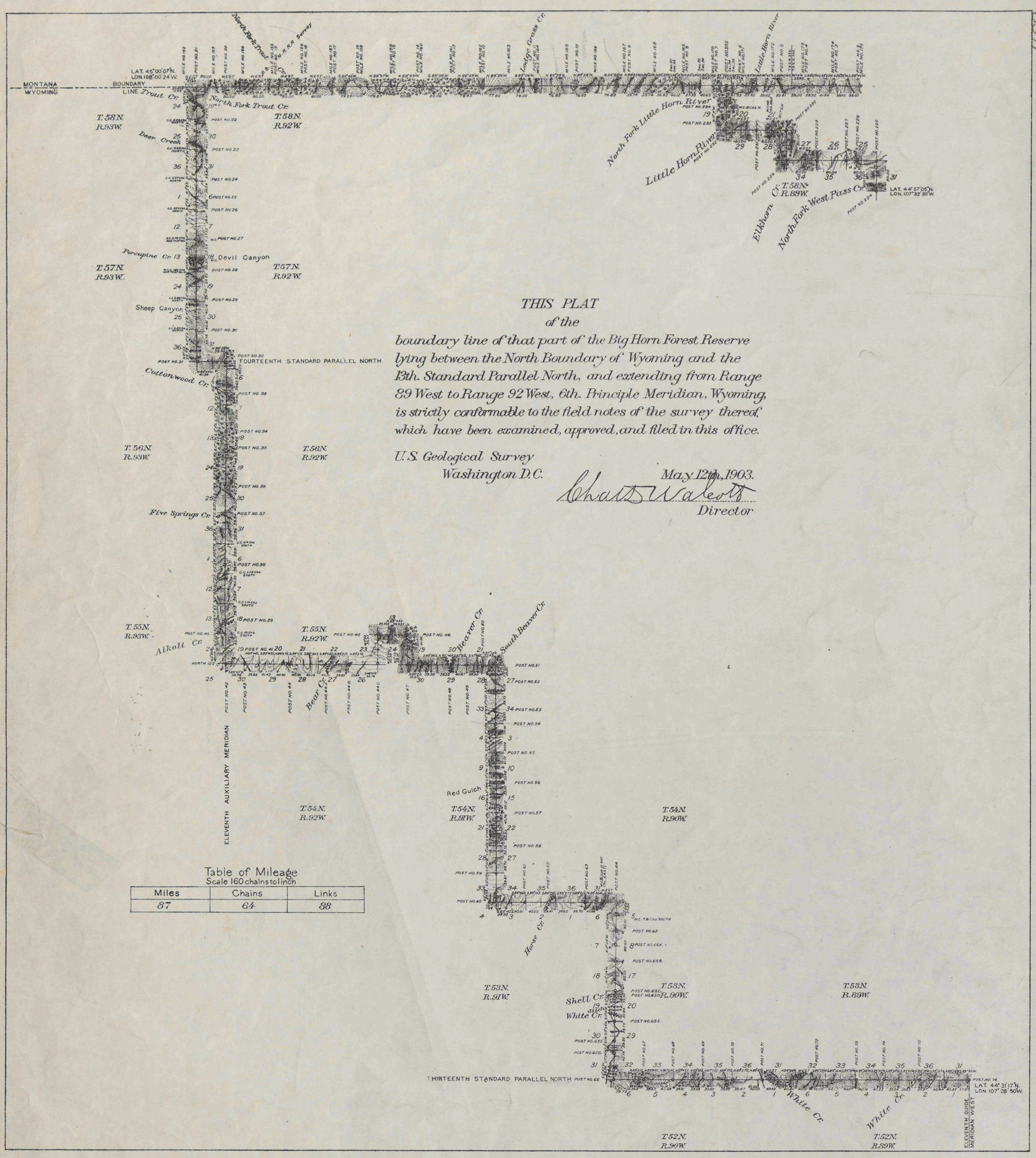

THIS PLAT
of the
boundary line of that part of the Big Horn Forest Reserve lying between the North Boundary of Wyoming and the 13th. Standard Parallel North, and extending from Range 89 West to Range 92 West, 6th. Principle Meridian, Wyoming, is strictly conformable to the field notes of the survey thereof, which have been examined, approved, and filed in this office.

U.S. Geological Survey
Washington D.C.

May 12th, 1903.

Chas D Walcott
Director

Table of Mileage
Scale 160 chains to inch

Miles	Chains	Links
87	64	88

RECEIVED S. G. O.
AUG 11 1903
CHEYENNE, WYO.

21

35

Click Here for Field Notes

Ret. / Resurvey Notes, All or Part

61

4844

RESURVEY

TOWNSHIP EXTERIORS.

Scale: 1 inch ≈ 160 chains.

14TH STANDARD PARALLEL NORTH

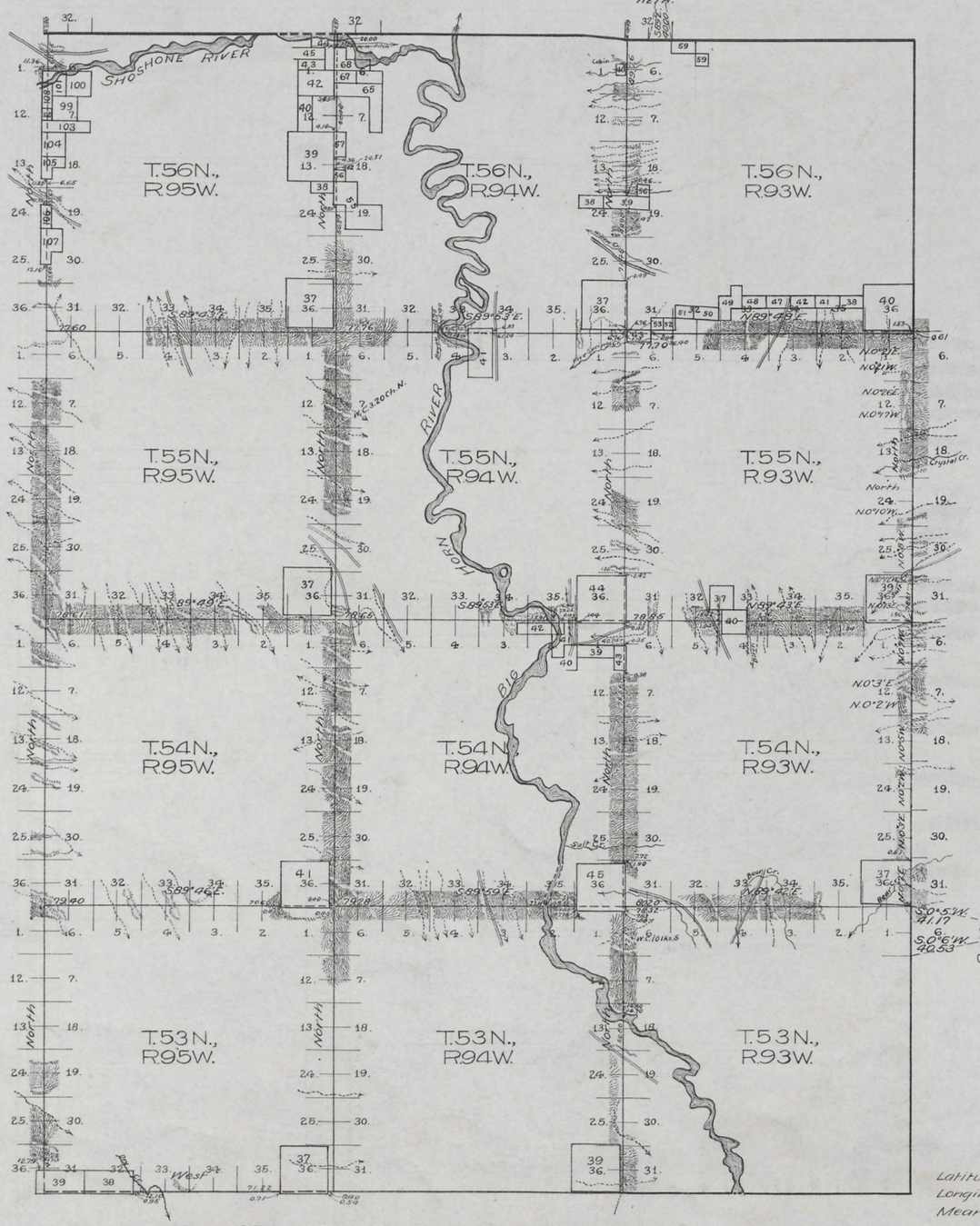

13TH STANDARD PARALLEL NORTH

11TH AUXILIARY MERIDIAN WEST

Table of Mileage.

Survs. Designated	Amount Mls. Chs. Lks.	When Surveyed
Stand. Lines Resur.	18 · 00 · 00	Apr. 1 - May 21, 1904
" " Retr.	1 · 41 · 70	October 11 , "
Township " Resur.	126 · 22 · 25	Sept. 9, 03 - June 1, "
Connections	2 · 40 · 26	September 12 , "

This Plat
of the Resurvey of
the 13th Standard Parallel North through R.95W.;
the 11th Auxiliary Meridian West through Ts. 54 & 55N.;
the West and North boundaries of T.53N., R.95W.;
" " " " " " T.54N., R.95W.;
" " " " " " T.55N., R.95W.;
" " boundary of T.56N., R.95W.;
" " " " T.56N., R.94W.;
" " and North boundaries of T.53N., R.94W.;
" " " " " " T.54N., R.94W.;
" " " " " " T.55N., R.94W.;
" " boundary of T.56N., R.93W.;
" " and North boundaries of T.53N., R.93W.;
" " " " " " T.54N., R.93W.;
" " " " " " T.55N., R.93W.;
and the Retracing of
a part of the 11th Auxiliary Meridian West
through T.53N.; and a part of the 14th
Standard Parallel North through R.93W.
of the 6th Principal Meridian,
Wyoming,
is strictly conformable to Field notes of the
resurvey thereof
by
Brunt and Burnham, U.S.D.S.,
under their
Contract No. 294,
dated July 20, 1903,
which have been examined, approved and
Filed in this office.
U.S. Surv. Gen'l's Office,
Cheyenne, Wyoming,
September 1, 1905

Alpheus P. Harman
U.S. Surv. Gen'l.

Latitude	44° 31' N.
Longitude	107° 58' W.
Mean Mag. Decl.	18° 15' E.

2896

C.W.H.

Survey accepted by the Hon. Commissioner in his letter of Oct 26. 1906

34 Indexed

Click Here for Field Notes

Ret. / Resurvey Notes, All or Part

73

4781

TOWNSHIP EXTERIORS

Scale 1 inch to 160 chains

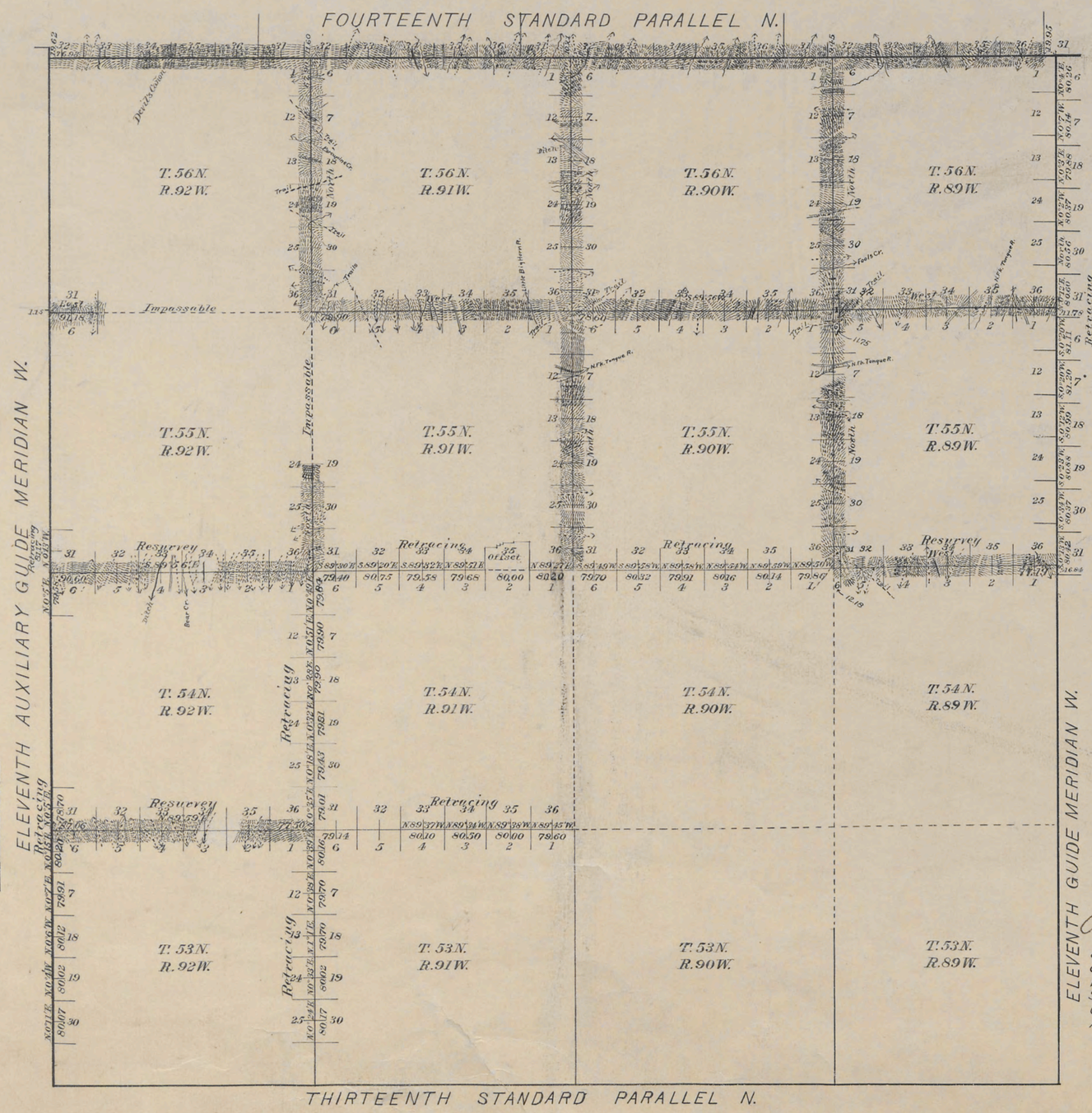

This Plat
of the
Retracing of the 11th. Guide Meridian W.;
through Tps. 55 and 56 N.;
11th. Auxiliary Guide Meridian W.,
through Tps. 53, 54 and 55 N.;
South boundary T. 55 N., R. 90 W.,
" " T. 55 N., R. 91 W.,
" " T. 54 N., R. 91 W.,
East " Tps. 53 and 54 N., R. 92 W.;
Resurvey of the South boundary
T. 55 N., R. 89 W.
South and North boundaries
T. 54 N., R. 92 W.;
Survey of the West and North
boundaries T. 55 N., R. 89 W.,
West boundary T. 56 N., R. 89 W.,
West and North boundaries T. 55 N., R. 90 W.,
" " " " T. 55 N., R. 91 W.,
West boundary T. 56 N., R. 90 W.,
" " T. 56 N., R. 91 W.,
North " T. 55 N., R. 92 W. and the
14th. Standard Parallel N.,
through Rgs. 89, 90, 91 and 92
West of the 6th. Principal Meridian,
Wyoming,
is strictly conformable to the field notes
of the survey thereof
by
Meyer and Stahle U. S. Dpty. Surveyors
under their
Contract No. 257,
dated, March 20, 1895,
which have been examined, approved
and filed in this office.
U. S. Surveyor General's Office,
Cheyenne Wyoming,
November 13, 1896.

John Charles Thomason
U. S. Surv'r Gen'l.

This Map is corrected in conformity with letter "E" dated January 21, 1899, and the field notes of the correction survey thereof on file in this office, which have been examined and approved.
Surveyor General's Office,
Cheyenne, Wyoming,
April 6, 1901

Stephen P. Hanson
U. S. Sur'r Gen'l.

Table of mileage

Lines Designated	Amount Mls.	Chs.	Lks.	When surveyed
Standard lines	22	76	93	July 2-12, 1895
Township lines	50	26	86	July 16-Aug. 23, "
Connection lines	1	3	75	" " "
Resurveys	17	24	72	July 21-Aug. 22, "
Retracings	46	3	85	July 19, 1895 - Sept. 23, 1900

2852

F.H.A. Corr.

F.A.Q.

Filed MAR 8 1902
Surveys accepted by the Hon. Commissioner in his letter E dated Oct. 26. 1901.

(24)
Indexed

accession no. 2785

Click Here for Field Notes

Retracement Notes, All or Part

EXTERIOR LINES.

Scale 3 miles to 1 inch. Magnetic Varation, East.

Surveys Designated	By Whom Surveyed.	Date of Contract	Amount of Surveys mls.	chs.	lks.	When Surveyed.
Exterior lines	G. M. Carson	July 13th 1882	107	72	87	Apr. 20-May 7 1883
Connections	" " "	" " "		3	02	" " "

I hereby certify that the above diagram of the Exterior lines of T'ps 53, 54, 55 & 56 N. R's 93 & 94 W., and T'ps 53 & 54 N., R. 95 W. of the 6th Principal Meridian Wyoming Territory, is strictly conformable to the field notes of the survey thereof on file in this Office, which have been examined and approved

Surveyor General's Office,
Cheyenne Wyoming December 22nd 1883

Edw. C. David Sur. Genl.

1850

(24)
Indexed

2784

Click Here for Field Notes

11

11TH AUXILIARY MERIDIAN WEST

In Tps. 53, 54, 55 & 56 N. betw. Rs. 92 & 93 west of the 6th P.M. Wyo. Ter.

Scale 40 Chs. to 1 inch. Mag. Var. East.

April 13, 83 April 13, 83 April 14, 83 April 16, 83



Survey Designated.	By Whom Surveyed.	Date of contract.	Amount of survey M.	C.	L.	When Surveyed.
11th Auxil. Mer. W.	C. M. Carron	July 13, 1882	24	0	0	April 15-16, 1883

I hereby certify that the above diagram of the 11th Auxiliary Meridian West in Tps. 53, 54, 55 & 56 N. betw. Rs. 92 & 93 W. of the 6th P.M. Wyo. Ter. is strictly conformable to the field notes of the survey on file in this Office, which have been examined and approved.

Surveyor Generals Office,
Cheyenne Wyo. December 22nd 1883.

Edw. C. David
Sur. Gen.

1849