accession no. 2965

ORIGINAL

SUPPLEMENTAL PLAT OF SECTION 30, INDEPENDENT RESURVEY OF

TOWNSHIP NO. 55 NORTH, RANGE NO. 97 WEST OF THE SIXTH PRINCIPAL MERIDIAN, WYOMING

SCALE, 10 CHAINS TO AN INCH

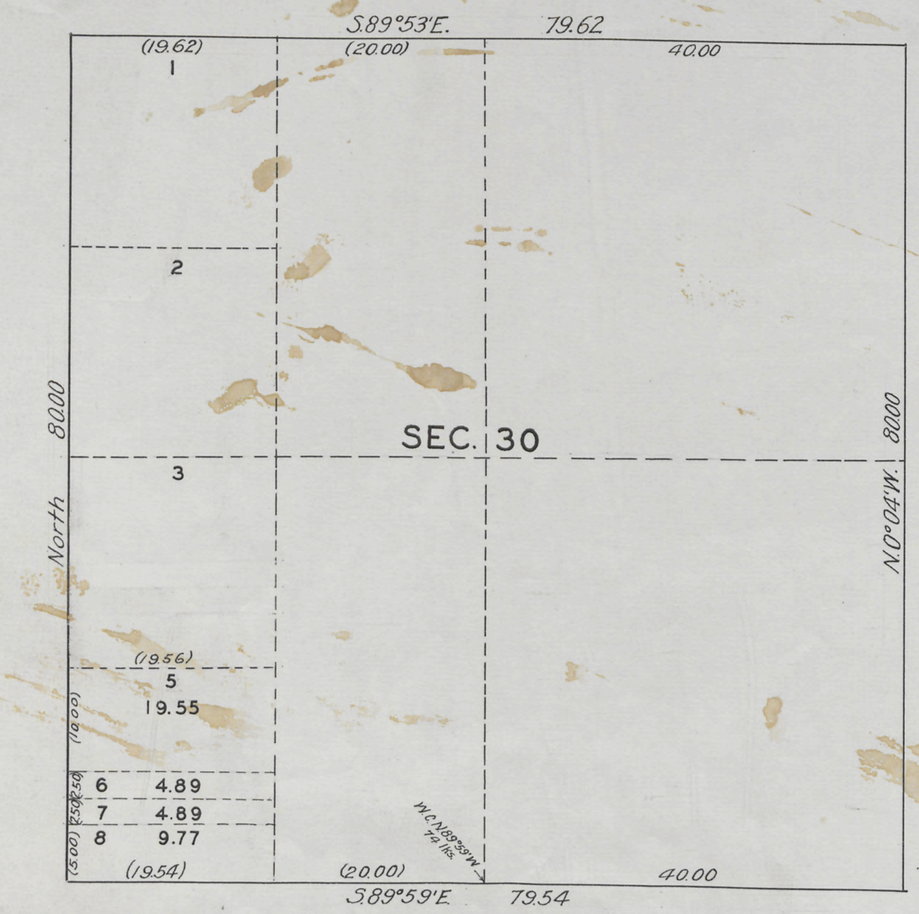

DEPARTMENT OF THE INTERIOR
General Land Office
Washington, D.C., May 4, 1929.

The amended lottings represented by this supplemental plat having been correctly made in accordance with the regulations of this office, the plat is hereby accepted.

D. C. Gardner
Acting Assistant Commissioner.

Public Survey Office
Cheyenne, Wyoming, April 20, 1929

The above supplemental plat of Section 30, Township No. 55 North, Range No. 97 West, Sixth Principal Meridian, Wyoming, based upon plat approved December 6, 1905, showing a subdivision of original Lot 4 to accommodate a farm unit, Shoshone Project, Bureau of Reclamation, is prepared in accordance with instructions contained in Commissioner's letter "E" dated March 7, 1929; and is hereby approved.

Joel Q. Naret.
Office Cadastral Engineer

1904-H

55-97

Trans. to Cheyenne L.O.
May 13, 1929

L.R.# 6/13

2964

ORIGINAL

Supplemental Plat No. 6

Resurvey Township No. 55 North, Range No. 97 West of the Sixth Principal Meridian, Wyoming.

Scale 8 Chains to an Inch

Origin of Designations within Lot No. 67
Supplemental Plat No. 2 T55 N., R97 W. approved April 8, 1911 Sublots No's 67-A, 67-B, 67-E, 67-F, 67-G, 67-H, 67-I, 67-O and 67-P
Supplemental Plat No. 5 T55 N., R97 W. approved January 26, 1918 Sublots No's 67-S, 67-T, 67-Z, 67-AA, 67-DD 67-FF and 67-GG
Supplemental Plat No 5, T55 N., R98 W. approved January 26, 1918 Sublots No's 67-U, 67-V, 67-BB, 67-CC and 67-EE
Supplemental Plat No. 6 T. 55 N, R. 97 W Sublots No's 67-HH and 67-II

This Supplemental Plat No. 6, Resurvey of T55 N., R97 W. of the Sixth Principal Meridian, Wyoming, approved December 6, 1905, is prepared in accordance with directions given in Commissioners letter "E" dated September 21, 1925, for the purpose of restoring the subdivision of the NE 1/4 of Segregated Lot No. 67 as shown on Supplemental Plat No. 5, approved January 26, 1918, to the condition as shown on Supplemental Plat No. 2, approved April 8, 1911, on account of a Patent to the NE 4 Sec. 18, T. 55 N., R97 W. original survey dated June 22, 1904, and for the purpose of displaying new sublots HH. and II necessitated by the above proceeding and is hereby approved.

Office of U.S. Supervisor of Surveys
Denver, Colorado, October 19, 1925

[signature]
U.S. Supervisor of Surveys

WHR

DEPARTMENT OF THE INTERIOR
GENERAL LAND OFFICE
WASHINGTON, D.C., March 12, 1926.

This supplemental plat having been properly prepared in accordance with instructions from this office, is hereby accepted.

[signature]
Acting Assistant Commissioner.

1904-G

Trans. mitted to Lander L.O.
March 16, 1926.

55-97

2963 (4-675a) ORIGINAL

Supplemental Plat No. 5

Resurvey Township No. 55 North Range No. 97 West of the Sixth Principal Meridian, Wyoming

Survey Accepted Feb. 20, 1918 - G.L.O.

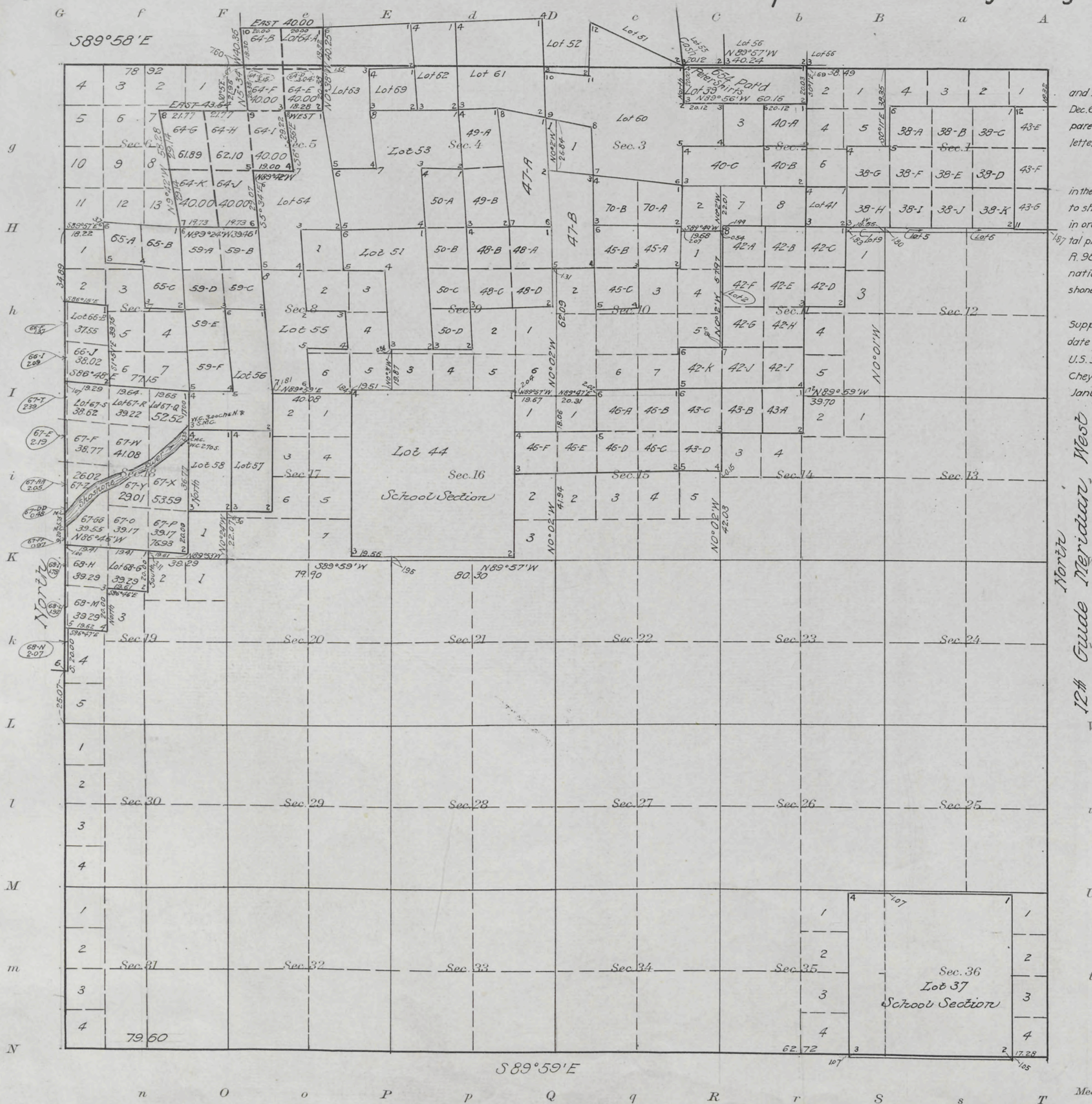

This Supplemental Plat, retabulating segregated Lot No. 39 and showing division of Lot 64 in the resurvey of T.55 N., R.97 W., approved Dec. 6, 1905, into its legal subdivisions or aliquot parts, has been prepared in accordance with directions given in commissioner's letter "E" dated Oct. 12, 1917, and is hereby approved

This Supplemental Plat of segregated Lots 66, 67 and 68, in the resurvey of T.55 N., R.97 W., approved Dec. 6, 1905, is prepared to show a new division of that part of said lots lying in T.55 N., R.97 W. in order to remove duplication of designations appearing on supplemental plat of T.55 N., R.97 W., approved April 18, 1911 and of T.55 N., R.98 W., approved February 6, 1911 and in order to give designations and areas to new lots created by meandering the Shoshone River through Lot 67 and is hereby approved

For details of the meandering of the Shoshone River see Supplemental Plat No. 5, resurvey of T.55 N., R.98 W., approved this date

U.S. Surveyor General's Office
Cheyenne, Wyoming
January 26, 1918

Charles L. Decker
Surveyor General

INDEX

Resurvey	Original Survey						
Lot No.	T.	R.	Sec.	Sub.	Entry Kind	Entry No.	Status in L.O.
64-C	55	97	5	Part of Lot 2			Vacant Public Land
64G-H	55	97	5	N½ SW¼			Vacant Public Land
39	55	97	2	Part of Lots 2-3-4	Cash	654	Peter Shirts Patented.

Note: All parcels in Lot 64 to which areas and designations are given on this plat, and not tabulated above, are lands patented to the state of Wyoming under the Act of Congress, approved Aug. 18, 1894, "Carey Act." See Index Diagram approved Nov. 2, 1907

Areas in Acres	
Public Land	
Indian Reservation	
Indian Allotments	
Mineral Claims	
Water Surface	
Total Area	

True Meridian

0 10 20 40 80

Scale 40 Chains to an inch

Mean Magnetic Declination ____________

Surveys Designated	By Whom Surveyed	Contract No.	Contract Date	Amount of Surveys Mls.	chs.	lks.	When Surveyed Begun	Completed

The above map of Township No. ______ Range No. ______ of the ______ Meridian ______ is strictly conformable to the field notes of the survey thereof on file in this office, which have been examined and approved

U. S. Surveyor General's Office. } ____________

Surveyor General.

1904-F

Trans. to Lander April 11, 1918

55 - 97

36

47

2962

Supplemental Plat.

Index to segregated lots.

Resurvey Township No. 55 North Range No. 97 West of the Sixth Principal Meridian Wyoming.

Contract No. 295, Walter E. Hoffman, Feb. 17, 1904.

Resurvey		Original Survey.						
Lot No.	Area	T.	R.	Sec.	Subdivision	Entry Kind	Entry No.	Entryman.
37	640.00	55	97	36	All.	S.S.		Wyoming.
38	447.95	,,	,,	1	S½ & S½ NE¼ & S.E¼ N.W¼	S.L.		,,
39	120.62	,,	,,	2	N½ N.W¼ & N.W¼ N.E¼ & S.E¼ N.W¼			Not shown on abstract
40	161.23	,,	,,	,,	N½ S.W¼ & N.W¼ S.E¼ & S.W¼ N.E¼	H.	1501	Harry S. McQueen.
41	40.34	,,	,,	,,	S.E¼ S.E¼	S.L.		Wyoming.
42	441.50	,,	,,	11	N.E¼ & E½ N.W¼ & W½ S.E¼ & E½ S.W¼ & S.W¼ S.W¼	,,		,,
43	160.00	,,	,,	14	N½ N.W¼ & S.W¼ N.W¼ & N.W¼ N.E¼	,,		,,
44	640.00	,,	,,	16	All.	S.S.		,,
45	123.61	,,	,,	10	W½ N.E¼ & N.E¼ N.E¼	D	885	John Jensen.
46	240.00	,,	,,	15	N.E¼ & S½ N.W¼	S.L.		Wyoming.
47	212.18	,,	,,	3	W½ S.W¼ & S.E¼ S.W¼	H.	1347	Hiram Perry.
		,,	,,	10	N.E¼ N.W¼	,,	,,	,, ,,
48	164.13	,,	,,	9	E½ N.E¼	,,	1369	John T. Watts.
		,,	,,	10	W½ N.W¼	,,	,,	,, ,, ,,
49	117.44	,,	,,	4	E½ S.E¼	,,	1402	Florin Mouser.
50	181.17	,,	,,	,,	S.W¼ S.E¼	,,	1368	Jesse J. Smith.
		,,	,,	9	W½ N.E¼ & N.W¼ S.E¼	,,	,,	,, ,, ,,
51	161.62	,,	,,	,,	E½ N.W¼ & N.W¼ N.W¼ & N.E¼ S.W¼	,,	1370	John T. Moody.
52	178.86	,,	,,	3	Lot 3.	,,	253	P. Black.
		56	97	34	E½ S.W¼ & S.W¼ S.W¼	,,	,,	,, ,,
53	247.60	55	,,	4	E½ S.W¼ & S.W¼ S.W¼ & N.W¼ S.E¼	,,	755	F. Moshaw.
54	204.98	,,	,,	5	S.W¼ S.E¼ & E½ S.E¼	,,	204	J. Howell.
		,,	,,	8	N.W¼ N.E¼	,,	,,	,, ,,
55	156.28	,,	,,	,,	W½ S.E¼ & S.W¼ N.E¼ & N.E¼ S.E¼	,,	736	F. Snell.
56	158.27	,,	,,	,,	E½ S.W¼	,,	804	J. Brown.
		,,	,,	17	N½ N.W¼	,,	,,	,, ,,
57	80.00	,,	,,	,,	S.E¼ N.W¼ & N.E¼ S.W¼	D	855	Ludwig Wm Menzel.
58	80.00	,,	,,	,,	S.W¼ N.W¼ & N.W¼ S.W¼	,,	840	William C. Smith.
59	234.28	,,	,,	8	N.W¼ & W½ S.W¼	S.L.		Wyoming.
60	394.56	,,	,,	2	S.W¼ N.W¼	D	835	Sallie A. Griffin.
		,,	,,	3	N½ S.E¼ & S.E¼ N.W¼ & Lots 1 & 2 & S½ N.E¼	,,	,,	,, ,, ,,
61	185.29	,,	,,	,,	W½ N.W¼	H	225	R. Heritage
		,,	,,	4	E½ N.E¼	,,	,,	,, ,,
62	84.87	,,	,,	,,	W½ N.E¼	S.L.		Wyoming.
63	199.92	,,	,,	,,	N½ N.W¼ & S.W¼ N.W¼ & N.W¼ S.W¼	H.	263	J. Howell.
64	447.44	,,	,,	5	S.W¼ & N.W¼ S.E¼ & N.E¼	S.L		Wyoming.
65	109.18	,,	,,	7	E½ N.E¼ & Lot 2.	,,		,,
66	148.49	,,	,,	,,	S.W¼	,,		,,
67	614.39	,,	,,	18	All.	,,		,,
68	224.85	,,	,,	19	N.W¼ & N.W¼ N.E¼ & N.W¼ S.W¼	,,		,,
69	46.59	,,	,,	4	S.E¼ N.W¼	D	882	Stephen Green.
70	93.22	,,	,,	3	S½ S.E¼			Not shown on abstract.
43	314.87	,,	96	6	S½ N.W¼ & N½ S.W¼ & S.W¼ S.W¼ & N.W¼ S.E¼ & S½ S.E¼	S.L.		Wyoming.

The above supplemental plat of the resurvey of T. 55 N. R. 97 W, being an index to the lots, segregated and lotted by the original public survey has been prepared in strict conformity to the field notes of the accepted resurvey on file in this office which have been examined and approved.

Surveyor General's Office,
Cheyenne, Wyo.,

November 2, 1907.

Stephen Paterson
Sur. Genl for Wyoming.

✓ = patented

1904 E

55 - 97

36

46C

accession no. 2961

(4-675 a)

Supplemental Plat

Resurvey Township No. 55 North, Range No. 97 West of the Sixth Principal Meridian, Wyoming

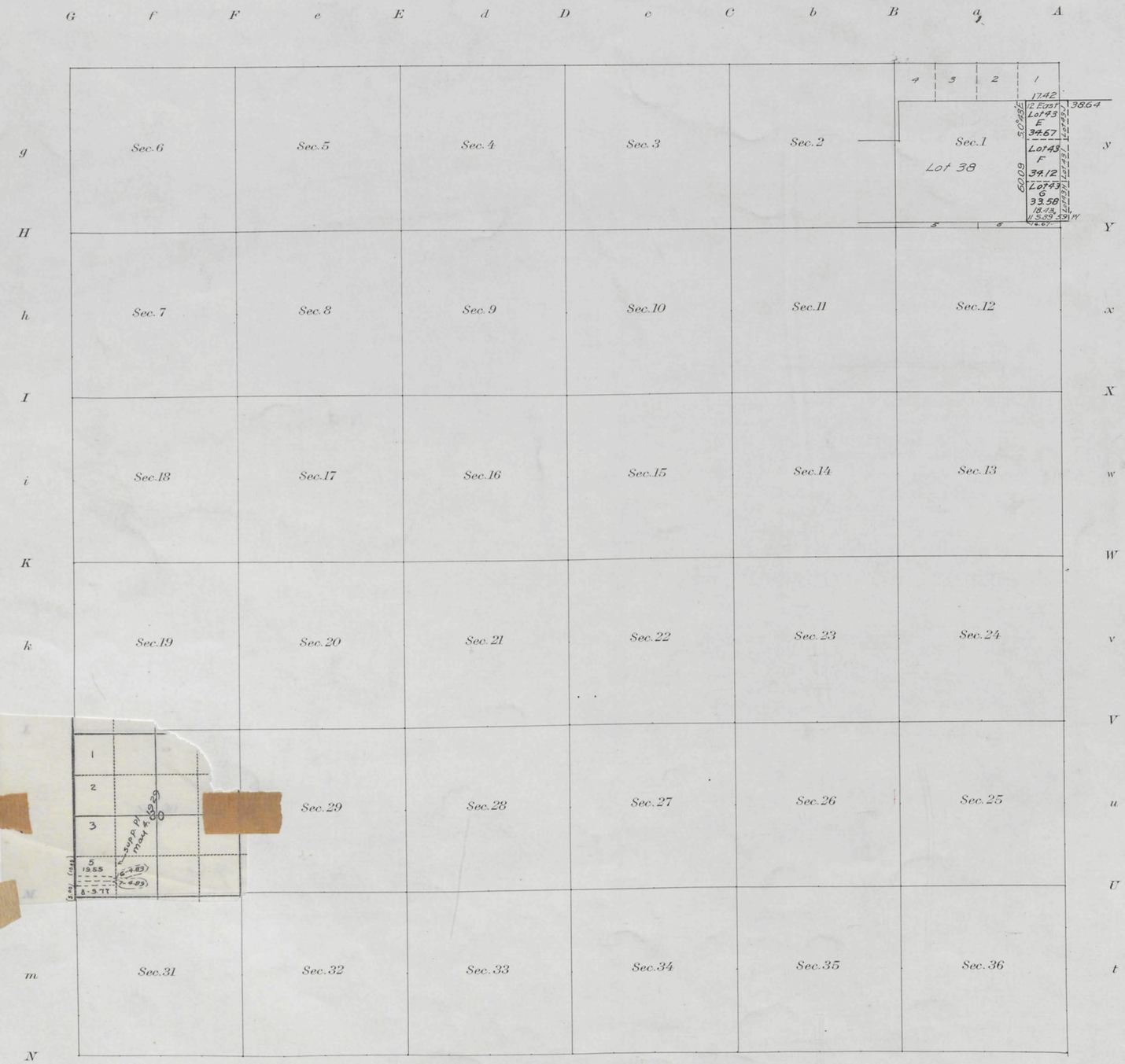

Office of U.S. Surveyor General,
Cheyenne, Wyoming,
May 19, 1913.

This Supplemental Plat, showing subdivision of Lot 43 of resurveyed T. 55 N., R. 97 W., survey and plat approved December 6, 1905, into its legal subdivisions or aliquot parts, has been prepared in compliance with instructions contained in G.L.O. Letter "E", dated March 27, 1913, and is hereby approved

Stephen B. Stanton
Surveyor General

Areas in Acres	
Public Land	
Indian Reservation	
Indian Allotments	
Mineral Claims	
Water Surface	
Total Area	

True Meridian

0 10 20 40 80

Scale 40 Chains to an inch

Mean Magnetic Declination

Surveys Designated	By Whom Surveyed	Contract		Amount of Surveys			When Surveyed	
		No.	Date	Mls.	chs.	lks.	Begun	Completed

The above map of Township No. _____ Range No. _____ of the _____ Meridian _____ is strictly conformable to the field notes of the survey thereof on file in this office, which have been examined and approved

U. S. Surveyor General's Office.

_____
Surveyor General.

AMT

A.L.R.

Accepted by the Hon. Commissioner in his letter "E" June 30, 1913.
Triplicate plat mailed to Lander Land Office June 23, 1913.

55-97

1904D

36

46-B

2960

(4-675a)

Supplemental Plat No. 2

Resurvey Township No. 55 North, Range No. 97 West of the Sixth Principal Meridian, Wyoming

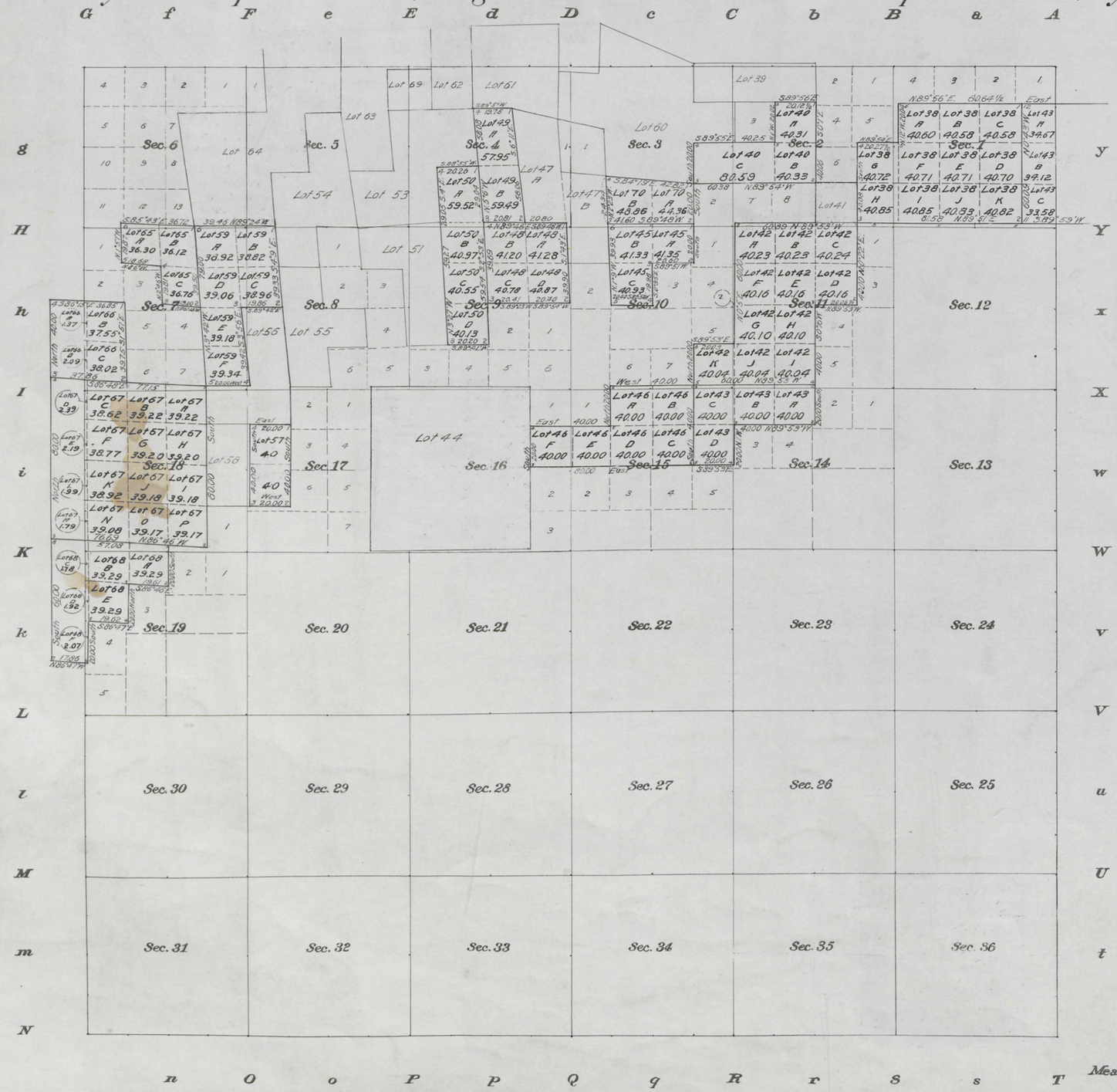

Office of U.S. Surveyor General,
Cheyenne, Wyoming,
April 8, 1911

This Supplemental Plat showing subdivision of tracts of resurveyed T. 55 N., R. 97 W., survey and plat approved February 8, 1906, into their legal subdivisions or aliquot parts, is hereby approved

Thos. P. Tanner
Surveyor General

Areas in Acres.	
Public Land	
Indian Reservation	
Indian Allotments	
Mineral Claims	
Water Surface	
Total Area	

True Meridian

0 10 20 40 80

Scale 40 Chains to an inch

Mean Magnetic Declination _____

Surveys Designated.	By Whom Surveyed.	Contract No.	Contract Date	Amount of Surveys Mls.	Chs.	Lks.	When Surveyed. Begun.	Completed.

The above map of Township No. _____ Range No _____ of the _____ Meridian _____ is strictly conformable to the field notes of the survey thereof on file in this office, which have been examined and approved.

U.S. Surveyor General's Office, _____

_____
Surveyor General.

55-97

1904C

Accepted by the Com. Commissioner in his letter "E" April 18, 1911.
Filed in Lander Land Office Apr. 29, 1911

36

46-a

2959

(4-675a)

Supplemental Plat No 1

Resurvey Township No 55 North Range No 97 West of the Sixth Principal Meridian, Wyoming.

G f F e E d D c C b B a A

g Sec. 6 Sec. 5 Sec. 4 Sec. 3 Sec. 2 Sec. 1 y

H Y

h Sec. 7 Sec. 8 Sec. 9 Sec. 10 Sec. 11 Sec. 12 x

I X

i Sec. 18 Sec. 17 Sec. 16 Sec. 15 Sec. 14 Sec. 13 w

K W

k Sec. 19 Sec. 20 Sec. 21 Sec. 22 Sec. 23 Sec. 24 v

L V

l Sec. 30 Sec. 29 Sec. 28 Sec. 27 Sec. 26 Sec. 25 u

M U

m Sec. 31 Sec. 32 Sec. 33 Sec. 34 Sec. 35 Sec. 36 t

N

n O o P p Q q R r S s T

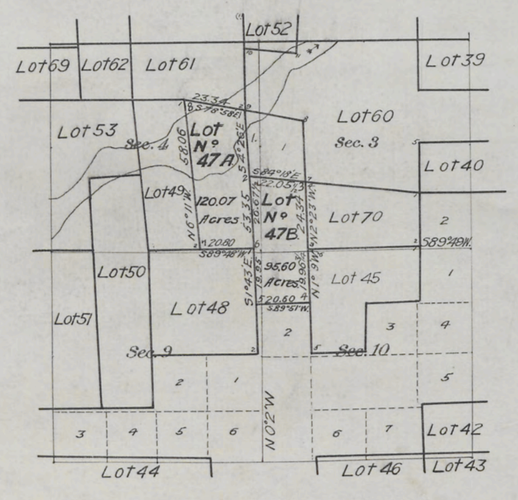

INDEX TO SEGREGATED LOTS									
Resurvey			Original Survey						
No	Area Total	Area In Township	T.	R.	Sec.	Subdivision	Entry Kind	Entry No	Entryman.
47B	95.60	95.60	55	97	10	NE¼NW¼	DLE	956	Emanuel Thomas.
			"	"	3	S½SW¼			
47A	120.07	120.07	"	"	3	W½SW¼	H	1347	Hiram Perry.

Office of U.S. Surveyor General
Cheyenne, Wyoming June 4, 1910

This Supplemental Plat of Lots No 47A & No 47B T. 55 N. R. 97 W. is strictly conformable to the field notes of the public survey thereof and is hereby approved.

Stephen B. Stinson
Surveyor-General.

Areas in Acres.	
Public Land	16015.13
Segregated Lots.	7003.85
Indian Allotments	
Mineral Claims	
Water Surface	2.81
Total Area	23021.79

True Meridian

0 10 20 40 60

Scale 40 Chains to an inch

Mean Magnetic Declination

Surveys Designated.	By Whom Surveyed.	Contract No.	Contract Date	Amount of Surveys Mls.	chs.	lks.	When Surveyed. Begun.	Completed.

The above map of Township No. Range No of the Meridian is strictly conformable to the field notes of the survey thereof on file in this office, which have been examined and approved.

U.S. Surveyor General's Office,

Surveyor General.

55-97

Accepted by the Gen. Commissioner in his letter "E" June 14, 1910. Triplicate plat forwarded to Lander land office June 18, 1910.

1504B

36

Click Here for Field Notes

46

See 46-a
" 46-B
" 46-C

(4-675a)

2958

Resurvey of Township No. 55 North Range No. 97 West of the 6th Principal Meridian, Wyoming.

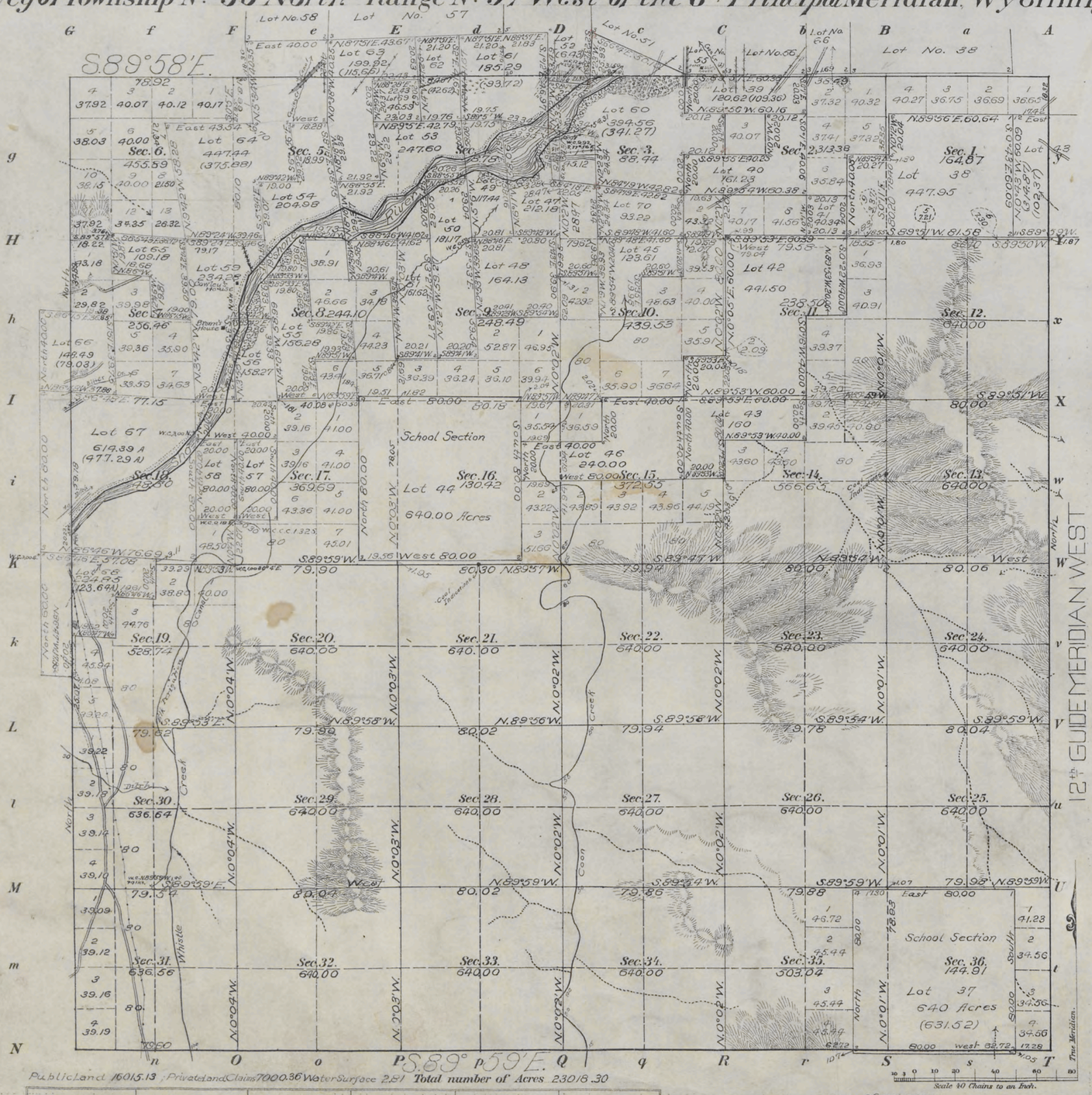

Meanders of								
Posts	Courses	Ch.s Lk.s	Posts	Courses	Ch.s Lk.s	Posts	Courses	Ch.s Lk.s

Private Land Claims		
No	Area Total	Area In Township
37	640.00	631.52
38	447.95	447.95
39	120.62	109.36
40	161.23	161.23
41	40.34	40.34
42	441.50	441.50
43	160.00	160.00
44	640.00	640.00
45	123.61	123.61
46	240.00	240.00
47	212.18	212.18
48	164.13	164.13
49	117.44	117.44
50	181.17	181.17
51	161.62	161.62
52 (56-97)	178.86	6.43
53	247.60	247.60
54	204.98	204.98
55	156.28	156.28
56	158.27	158.27
57	80.00	80.00
58	80.00	80.00
59	234.28	234.28
60	394.56	341.27
61	185.29	93.72
62	84.87	42.62
63	199.92	115.66
64	447.44	375.88
65	109.18	109.18
66	148.49	79.03
67	614.39	477.29
68	224.85	123.64
69	46.59	46.59
70	93.22	93.22
43 (55-96)	314.87	102.37
	Total	7000.36

Latitude 44°41' N.
Longitude 108°29' W.
Mean Mag. Decl. 17°48' E.

Public Land 16015.13 ; Private Land Claims 7000.36 Water Surface 2.81 Total number of Acres 23018.30

Surveys Designated	By Whom Surveyed	Date of Contract No. 295	Amount of Surveys M.	Ch.s	Lk.s	When Surveyed
Resurvey Township lines	Walter E. Hoffman	Feb. 17th, 1904	23	78	52	July 8th-20th, 1904
Resurvey Subdivisions	Walter E. Hoffman	Feb. 17th, 1904	53	34	03	Oct 7th-26th, 1904
Connections	" " "	" " "	2	19	09	" " "
Private Land Claims	" " "	" " "	106	27	13	October 7-16, 1904
Meanders	" " "	" " "	9	50	46	October 26th 1904

The above Map of resurvey of Township No. 55 North, of Range No. 97 West of the 6th Principal Meridian, Wyoming, is strictly conformable to the field notes of the resurvey thereof on file in this Office, which have been examined and approved.

Surveyor General's Office, Alpheus P. Hanson
Cheyenne, Wyoming. Dec. 6th, 1905. Sur. Gen.

C.W.H.

THE NORRIS PETERS CO., LITHO., WASHINGTON, D. C.

Survey accepted by the Hon Commissioner in his letter "E", Feb 8, 1906. Triplicate plat forwarded to Lander Land Office [illegible] 1906.

1904-A

55-97

(24)

Click Here for Field Notes

66

2957

TOWNSHIP No. 55 NORTH, RANGE No. 97 WEST of the 6TH Principal MERIDIAN.

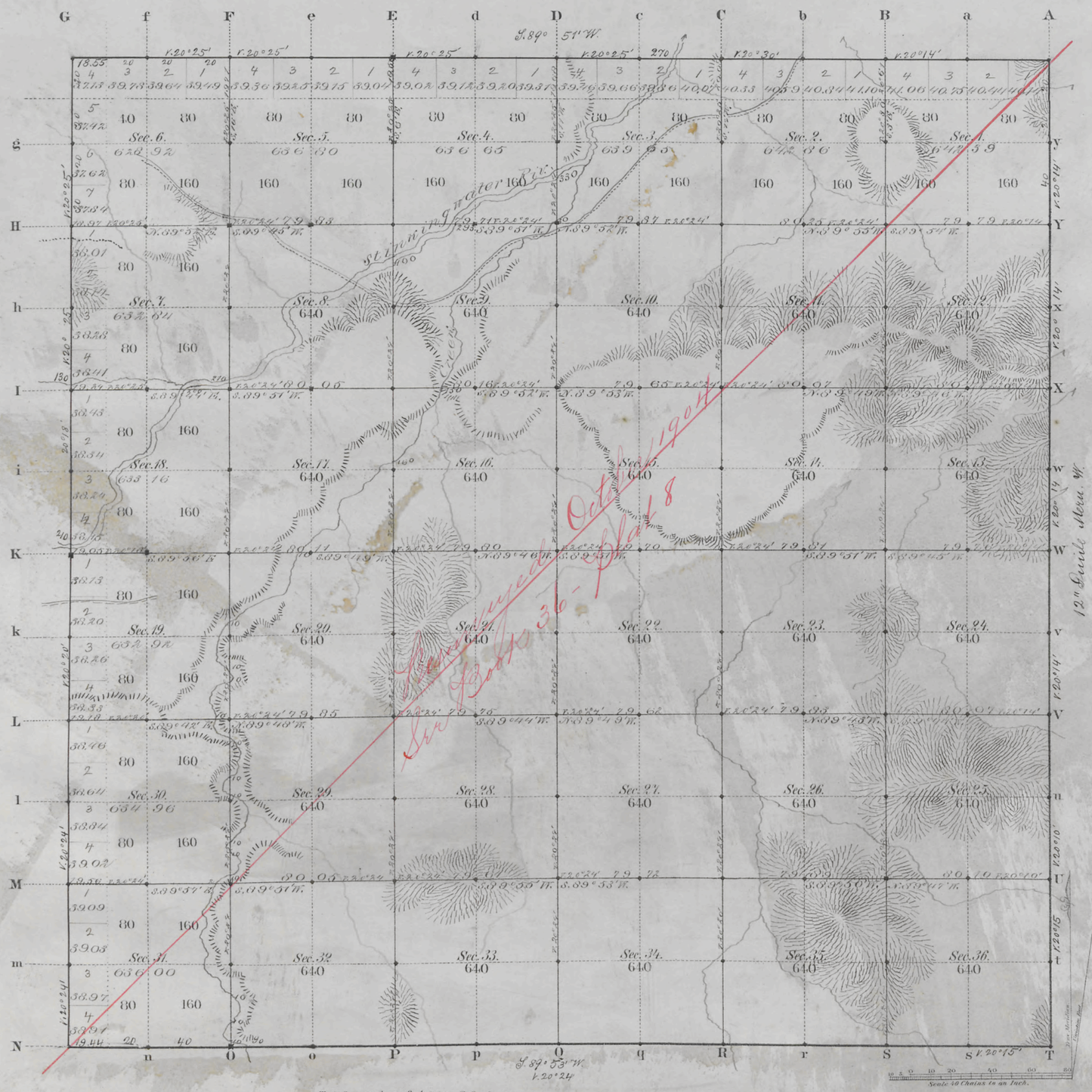

Total number of Acres. 22,996.55

Surveys Designated	By Whom Surveyed	Date of Contract	Amount of Surveys Mls	Chs	Lks	When Surveyed	Magnetic Declination
S. 4th & N. Township lines	Thos. Birge	July 13, 1882	17	77	99	May 29–31, 1883	20° 24' East
Subdivisions	" "	" "	59	72	81	July 7–13, 1883	20° 24' " "
Connections							
12th Guid. Mer. W.	" "	" "	6	00	00	May 11, 12, 1883	

The above Map of Township No. 55 North Range No. 97 West of the Sixth Principal Meridian Wyoming Territory is strictly conformable to the field notes of the survey thereof on file in this Office, which have been examined and approved.

Surveyor Generals Office,
Cheyenne Wyoming
January 5th 1884

Edw. C. Davis
Sur. Genl.

A. Gast & Co., St. Louis Mo.

1904

Case
55-97

Click Here for Field Notes

Indexed

4848

RESURVEY
TOWNSHIP EXTERIORS

Scale: 1 inch ≈ 160 Chains.

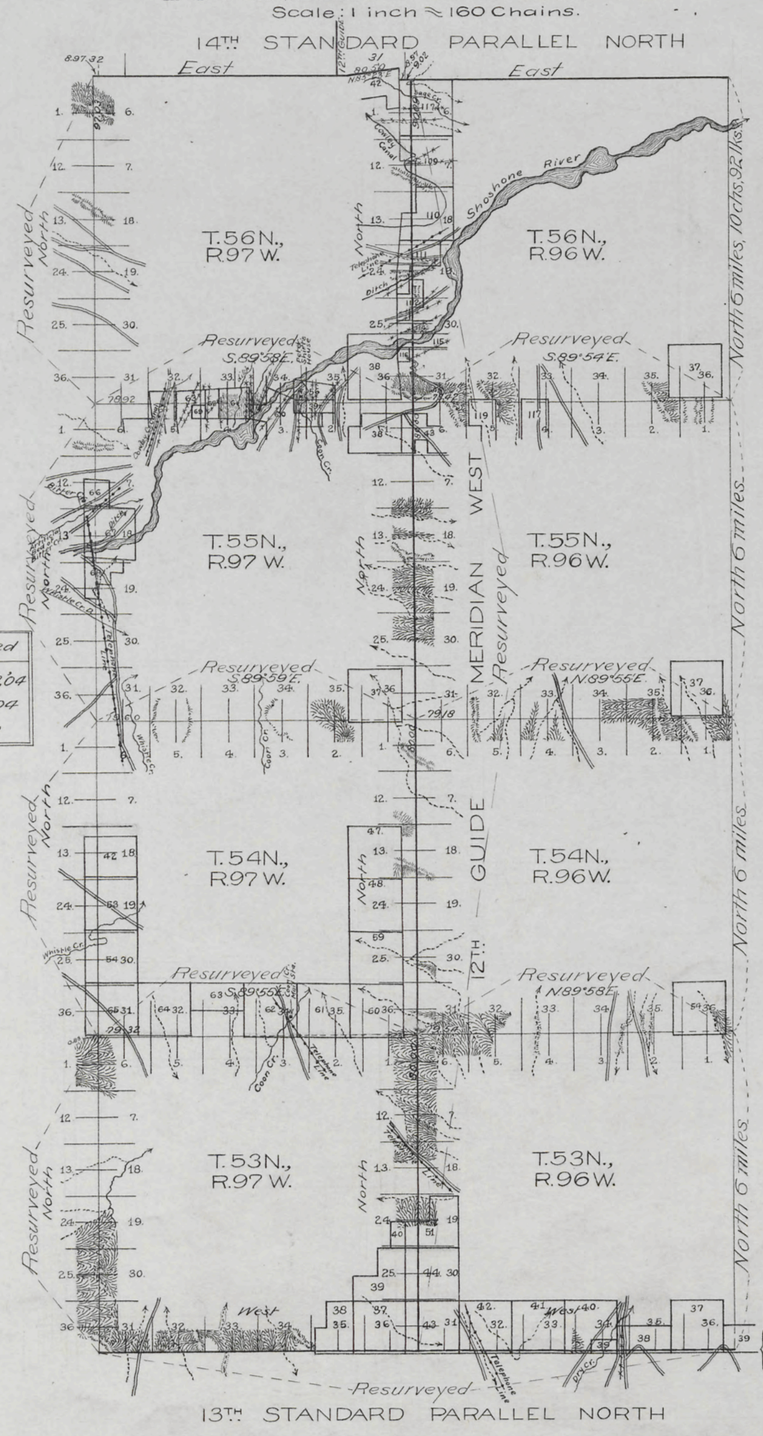

Table of Mileage

Surveys Designated	Amount Mls.	Chs.	Lks.	When Surveyed
Standard lines resur.	36	10	9	June 29-July 7, '04
Township " "	60	12	1	July 8-20, 1904
Connections		17	99	July 7-20, "

This Plat
of the Resurvey of
the 13th Standard Parallel North through Rgs. 96 and 97 W.;
the 12th Guide Meridian West through Tps. 53, 54, 55 and 56 N.;
and the North boundary of T. 53 N., R. 96 W.; the North boundary of T. 54 N., R. 96 W.; the North boundary of T. 55 N., R. 96 W.;
the West and North boundaries of T. 53 N., R. 97 W.;
" " " " " " T. 54 N., R. 97 W.;
" " " " " " T. 55 N., R. 97 W.;
and the West boundary of T. 56 N., R. 97 W. of the
6th Principal Meridian,
Wyoming,
is strictly conformable to the field notes of the re-survey thereof

by
Walter E. Hoffman, U.S.D.S.,
under his
Contract No. 295, dated Feb. 17, 1904.
which have been examined, approved and filed in this office.

U.S. Surv. Gen'ls Office,
Cheyenne, Wyoming,
December 6th, 1905

Alpheus P. Hanson
U.S. Surv. Gen'l.

Latitude	44° 31' N.
Longitude	108° 22' W.
Mean Mag. Decl.	18° 00' E.

2900

Survey accepted by the Hon Commissioner in his letter "E," Feb 8, 1906.

(24)

Indexed

Click Here for Field Notes

2975

70

EXTERIOR LINES.

Magnetic Variation East. Scale 3 miles to 1 inch

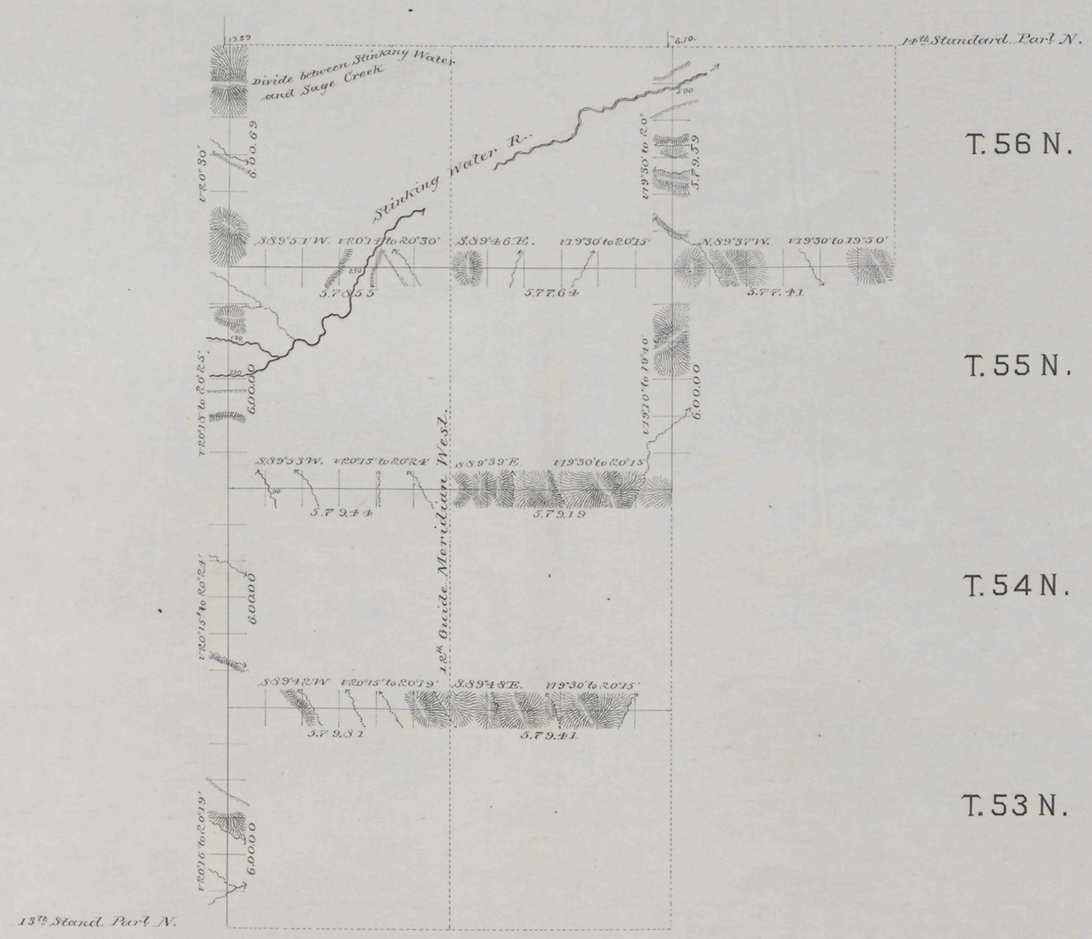

Surveys Designated	By Whom Surveyed	Date of Contract	Amount of Surveys Wg	Chs	Lks	When Surveyed
Exterior lines	Theo. Binge	July 13th 1882	77	71	73	May 19-31st 1883
Connections	" "	" " "		19	69	" " "

I hereby certify that the above diagram of the Exterior lines of Township 56 N. Range 95 W. and Townships 53, 54, 55 & 56 N. Ranges 96 & 97 W. of the 6th Principal Meridian Wyoming Territory, is strictly conformable to the Field notes of the Survey thereof on file in this Office, which have been examined and approved

Surveyor General's Office
Cheyenne Wyoming
January 5th 1884

Edw. C. David
Sur. Gen.

1908

Click Here for Field Notes

Retracement Notes, All or Part

(24) 2973

Indexed

68

12TH GUIDE MERIDIAN WEST

in Townships 53, 54, 55 & 56 North, betw. Ranges 96 & 97, West of the 6th P.M., Wy. Ty.

Scale 40 chs to 1 inch. Mag. Var. East.

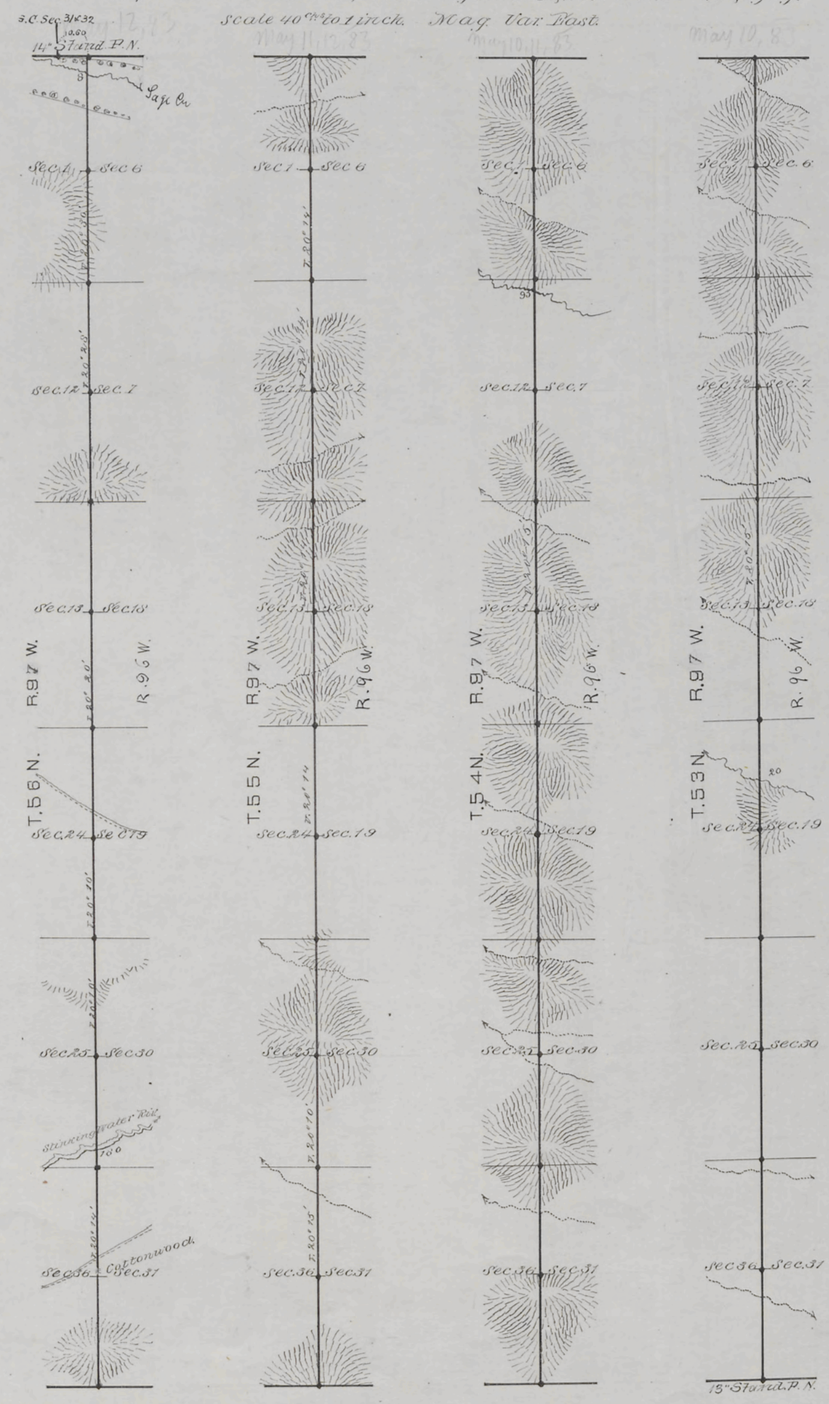

Survey Designated	By whom Surveyed.	Date of contract.	Amount of Survey. Mls	Chs	Lks	When Surveyed.
12th Guide Mer. W.	Theo. Binge.	July 13, 1882.	24	0	0	May 10-12, 1883.

I hereby certify that the above diagram of the 12th Guide Meridian West, along the west boundaries of Townships 53, 54, 55 & 56 North, Range, 96 West of the 6th Principal Meridian, Wyoming Territory, is strictly conformable to the field notes of the survey on file in this Office, which have been examined and approved.

Surveyor General's Office,
Cheyenne Wyoming.
January 5th 1884

Edw. C. David
Sur. General.

1906