ORIGINAL

TOWNSHIPS 56 TO 58 NORTH, RANGES 90 TO 92 WEST, OF THE SIXTH PRINCIPAL MERIDIAN, WYOMING.

AMENDED PROTRACTION DIAGRAM UNIT ID
(UNSURVEYED)

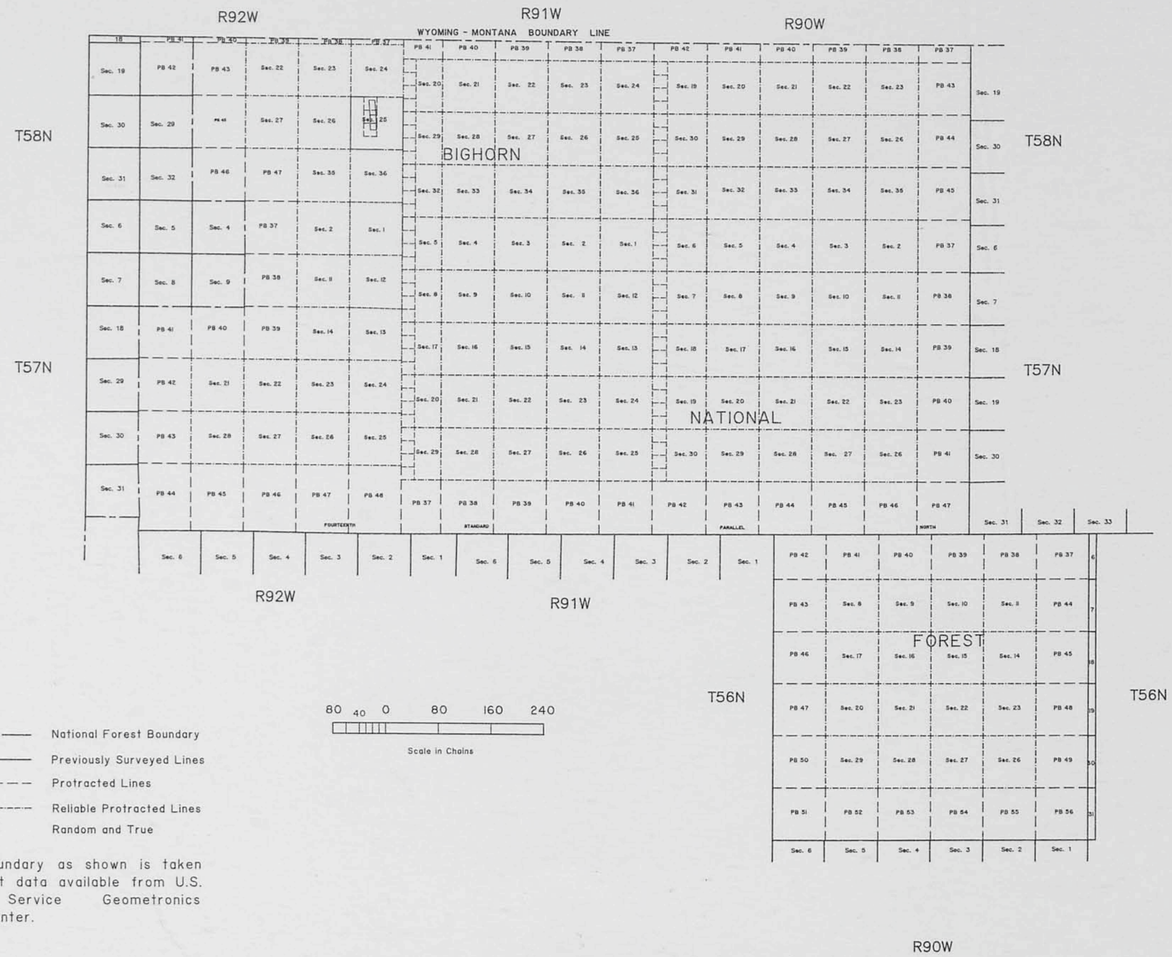

True Meridian

National Forest Boundary
Previously Surveyed Lines
Protracted Lines
Reliable Protracted Lines
R & T Random and True

Forest boundary as shown is taken from latest data available from U.S. Forest Service Geometronics Service Center.

TOWNSHIP INDEX

T. 56 N., R. 90 W.	Sheet 2
T. 57 N., R. 90 W.	Sheet 3
T. 57 N., R. 91 W.	Sheet 4
T. 57 N., R. 92 W.	Sheet 5
T. 58 N., R. 90 W.	Sheet 6
T. 58 N., R. 91 W.	Sheet 7
T. 58 N., R. 92 W.	Sheet 8

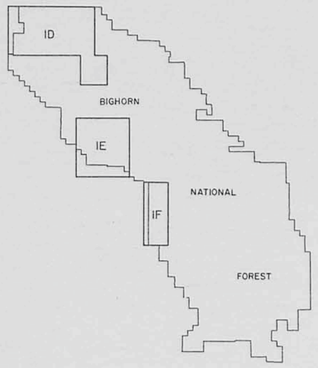

Location Map of Protraction Diagrams

UNITED STATES DEPARTMENT OF THE INTERIOR
BUREAU OF LAND MANAGEMENT

Cheyenne, Wyoming August 31, 1995

This diagram represents the official protraction index and is hereby approved.

For the Director

John P. Lee

Chief Cadastral Surveyor for Wyoming

MEW

AMENDED PROTRACTION DIAGRAM INDEX - UNIT ID

Attention: Not an Official Survey

Click Here for Field Notes

6179 #

ORIGINAL

TOWNSHIP No. 56 NORTH, RANGE No. 92 WEST OF THE SIXTH PRINCIPAL MERIDIAN, WYOMING

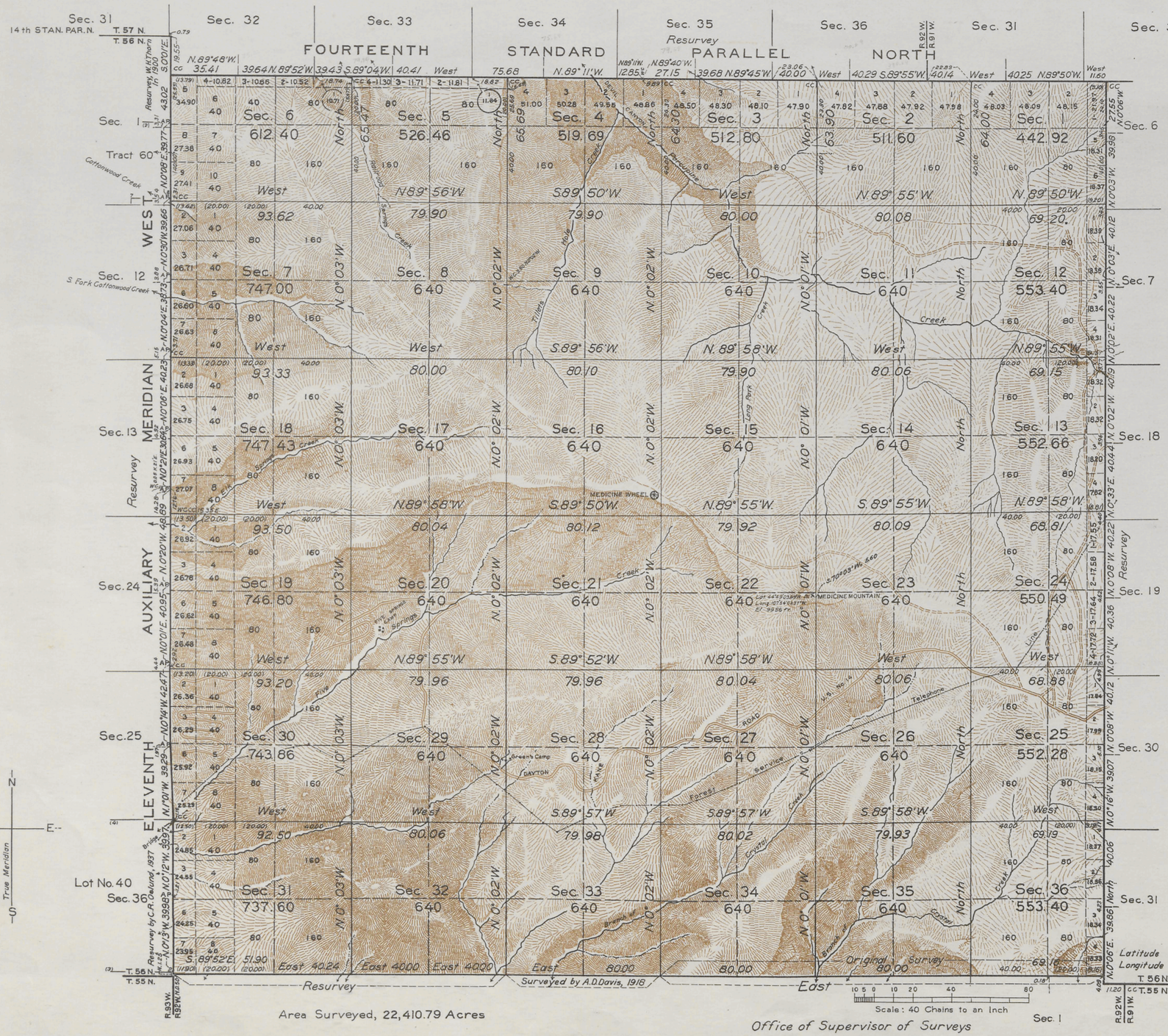

Pine timber found throughout the township

Area Surveyed, 22,410.79 Acres

LINES DESIGNATED	BY WHOM SURVEYED	GROUP No.	GROUP DATE	MILEAGE MLS.	MILEAGE CHS.	WHEN SURVEYED BEGUN	WHEN SURVEYED COMPLETED
Exterior	Mark D. King			17	69.13	June 2, 1937	August 3, 1937
Subdivisional	Frank Motoh	141	Dec. 5, 1936	59	14.96	"	"
Connecting	Carl R. Oslund				51.95	"	"
West Boundary	Marvin J. Lytle	126	Jan. 12, 1933	4	40.63	April 26, 1933	June 7, 1933

Office of Supervisor of Surveys

Denver, Colorado, April 7, 1939

The above plat of Township No. 56 North, Range No. 92 West of the Sixth Principal Meridian, Wyoming, is strictly conformable to the field notes of the survey thereof, which have been examined and approved.

Supervisor of Surveys

UNITED STATES
DEPARTMENT OF THE INTERIOR
GENERAL LAND OFFICE

Washington, D.C., Feb. 10, 1940

The survey represented by this plat plat having been correctly executed in accordance with the requirements of law and the regulations of this office, is hereby accepted.

Joel David Wolfsohn

Acting Assistant Commissioner

AMT

H.M.B.

3016

Transmitted to Buffalo F.O. Aug 31, 1940

56-92

2955

44

4917

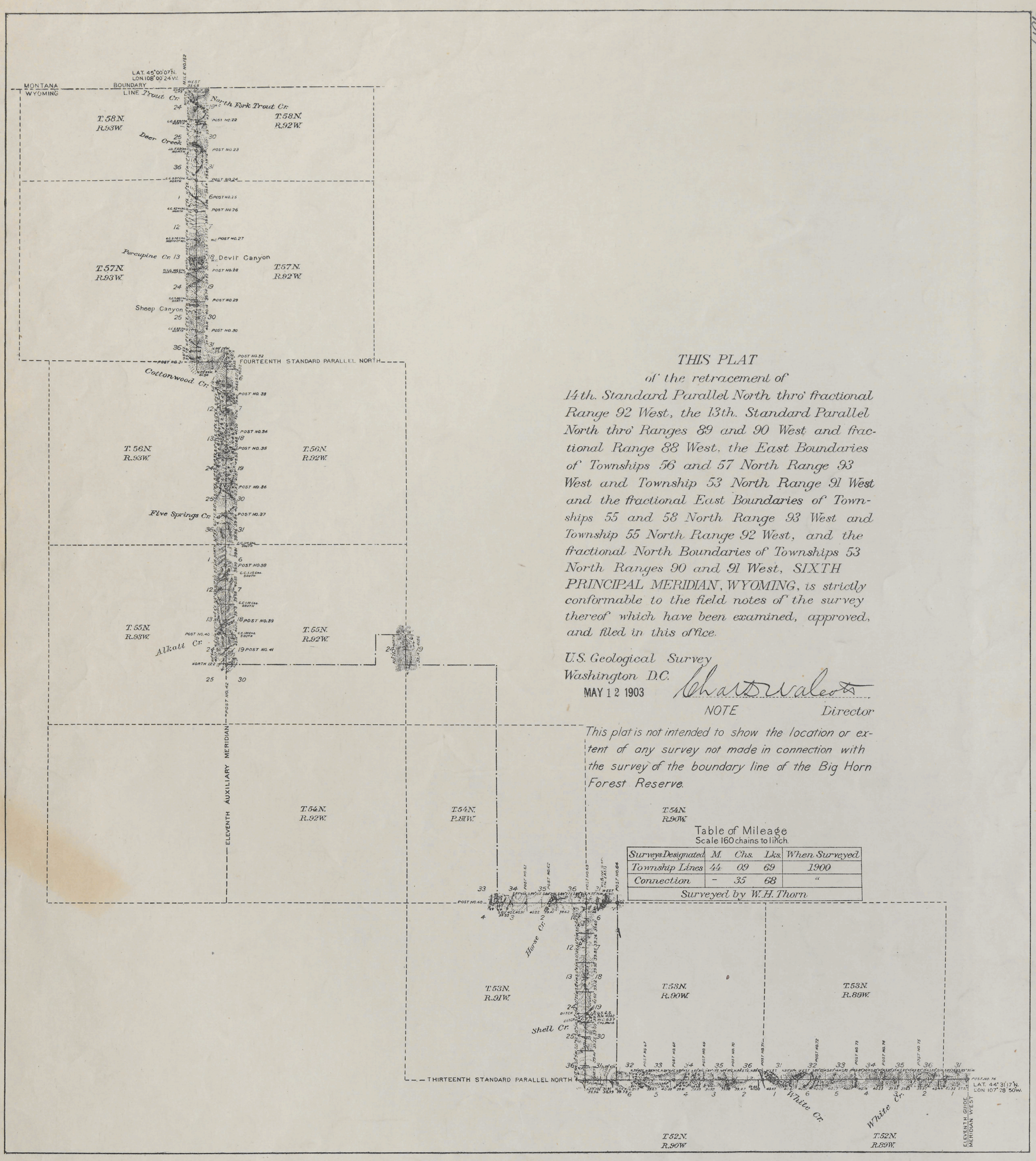

THIS PLAT
of the retracement of
14th. Standard Parallel North thro' fractional Range 92 West, the 13th. Standard Parallel North thro' Ranges 89 and 90 West and fractional Range 88 West. the East Boundaries of Townships 56 and 57 North Range 93 West and Township 53 North Range 91 West and the fractional East Boundaries of Townships 55 and 58 North Range 93 West and Township 55 North Range 92 West, and the fractional North Boundaries of Townships 53 North Ranges 90 and 91 West, SIXTH PRINCIPAL MERIDIAN, WYOMING, is strictly conformable to the field notes of the survey thereof which have been examined, approved, and filed in this office.

U.S. Geological Survey
Washington D.C.
MAY 12 1903

Charles Walcott
Director

NOTE

This plat is not intended to show the location or extent of any survey not made in connection with the survey of the boundary line of the Big Horn Forest Reserve.

Table of Mileage
Scale 160 chains to inch.

Surveys Designated	M.	Chs.	Lks.	When Surveyed
Township Lines	44	09	69	1900
Connection	-	35	68	"
Surveyed by W.H. Thorn				

RECEIVED S. G. O.
AUG 11 1903
CHEYENNE, WYO.

2954

Click Here for Field Notes

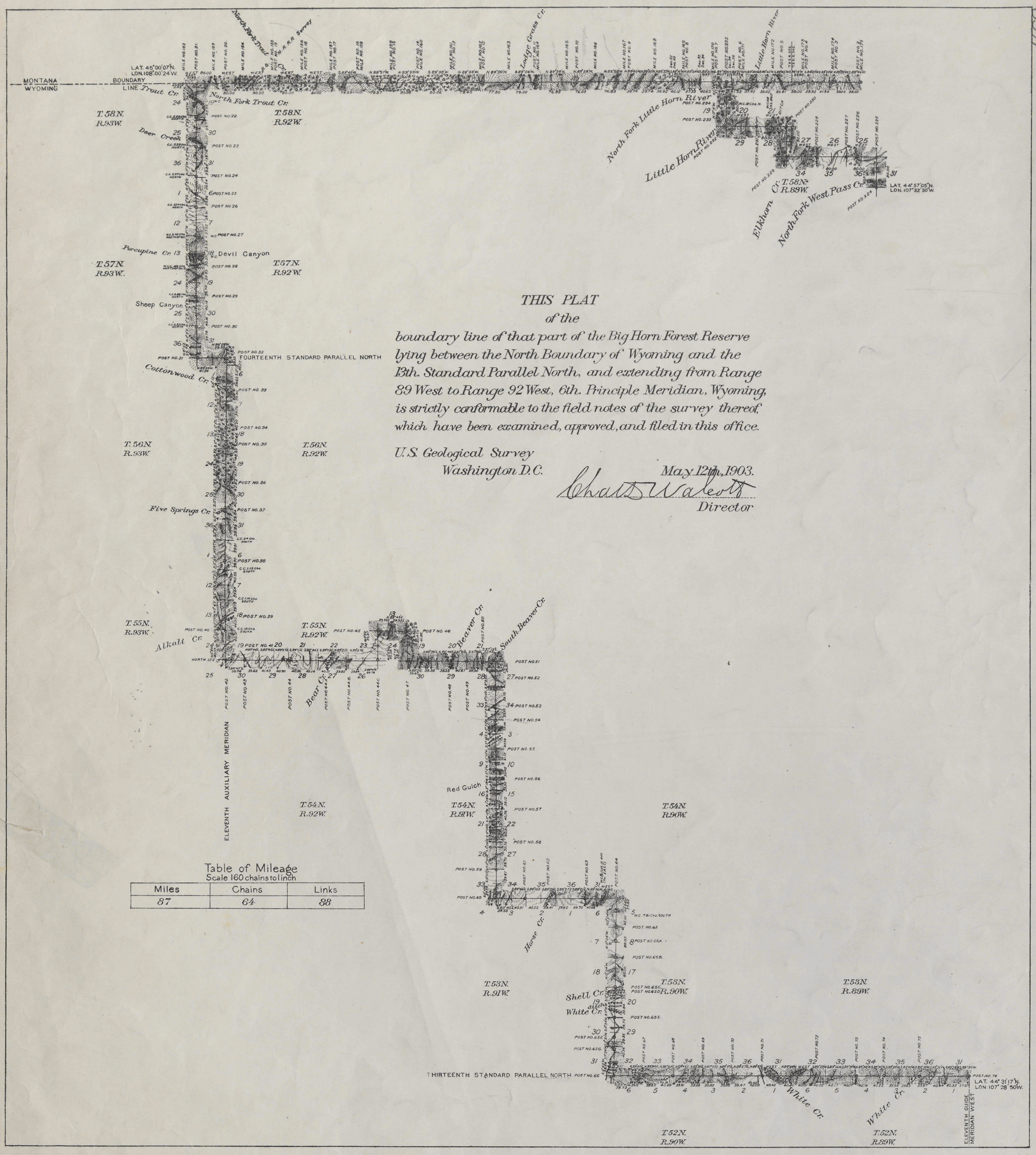

THIS PLAT
of the
boundary line of that part of the Big Horn Forest Reserve lying between the North Boundary of Wyoming and the 13th. Standard Parallel North, and extending from Range 89 West to Range 92 West, 6th. Principle Meridian, Wyoming, is strictly conformable to the field notes of the survey thereof, which have been examined, approved, and filed in this office.

U.S. Geological Survey
Washington D.C.

May 12th, 1903.

Chas D Walcott
Director

Table of Mileage
Scale 160 chains to inch

Miles	Chains	Links
87	64	88

RECEIVED S. G. O.
AUG 11 1903
CHEYENNE, WYO.

21

34 Indexed

Click Here for Field Notes

Ret. / Resurvey Notes, All or Part

73

4781

TOWNSHIP EXTERIORS

Scale 1 inch to 160 chains

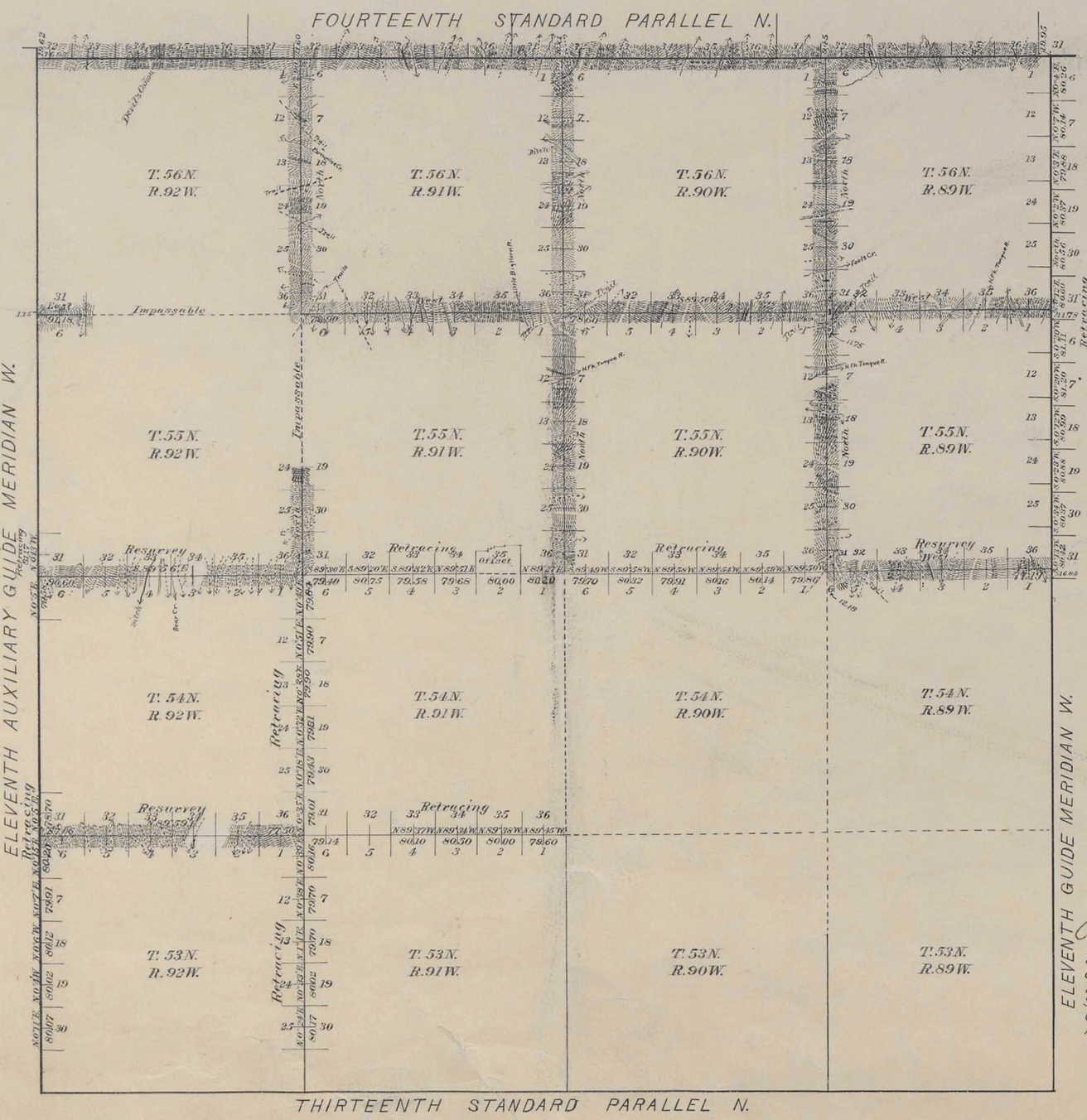

This Plat
of the
Retracing of the 11th. Guide Meridian W.;
through Tps. 55 and 56 N.;
11th. Auxiliary Guide Meridian W.,
through Tps. 53, 54 and 55 N.;
South boundary T. 55 N., R. 90 W.,
" " T. 55 N., R. 91 W.,
" " T. 54 N., R. 91 W.,
East " Tps. 53 and 54 N., R. 92 W.;
Resurvey of the South boundary
T. 55 N., R. 89 W.
South and North boundaries
T. 54 N., R. 92 W.;
Survey of the West and North
boundaries T. 55 N., R. 89 W.,
West boundary T. 56 N., R. 89 W.,
West and North boundaries T. 55 N., R. 90 W.,
" " " " T. 55 N., R. 91 W.,
West boundary T. 56 N., R. 90 W.,
" " T. 56 N., R. 91 W.,
North " T. 55 N., R. 92 W. and the
14th. Standard Parallel N.,
through Rgs. 89, 90, 91 and 92
West of the 6th. Principal Meridian,
Wyoming,
is strictly conformable to the field notes
of the survey thereof
by
Meyer and Stahle U. S. Dpty. Surveyors
under their
Contract No. 257,
dated, March 20, 1895,
which have been examined, approved
and filed in this office.
U. S. Surveyor General's Office,
Cheyenne Wyoming,
November 13, 1896.

John Charles Thomson
U. S. Surv'r Gen'l.

This Map is corrected in conformity with letter "E" dated January 21, 1899, and the field notes of the correction survey thereof on file in this office, which have been examined and approved.
Surveyor General's Office,
Cheyenne, Wyoming,
April 6, 1901

Stephen P. Hanson
U. S. Sur'r Gen'l.

Table of mileage

Lines Designated	Amount Mls.	Chs.	Lks.	When surveyed
Standard lines	22	76	93	July 2-12, 1895
Township lines	50	26	86	July 16-Aug. 23, "
Connection lines	1	3	75	" " "
Resurveys	17	24	72	July 21-Aug. 22, "
Retracings	46	3	85	July 19, 1895 - Sept. 23, 1900

2852

F.H.A. Corr.

F.A.O.

Filed MAR 8 1902
Survey accepted by the Hon. Commissioner in his letter E dated Oct. 26. 1901.

32

Index

1613

Click Here for Field Notes

Ret. / Resurvey Notes, All or Part

91

TOWNSHIP EXTERIORS

Scale 1 inch to 160 chains

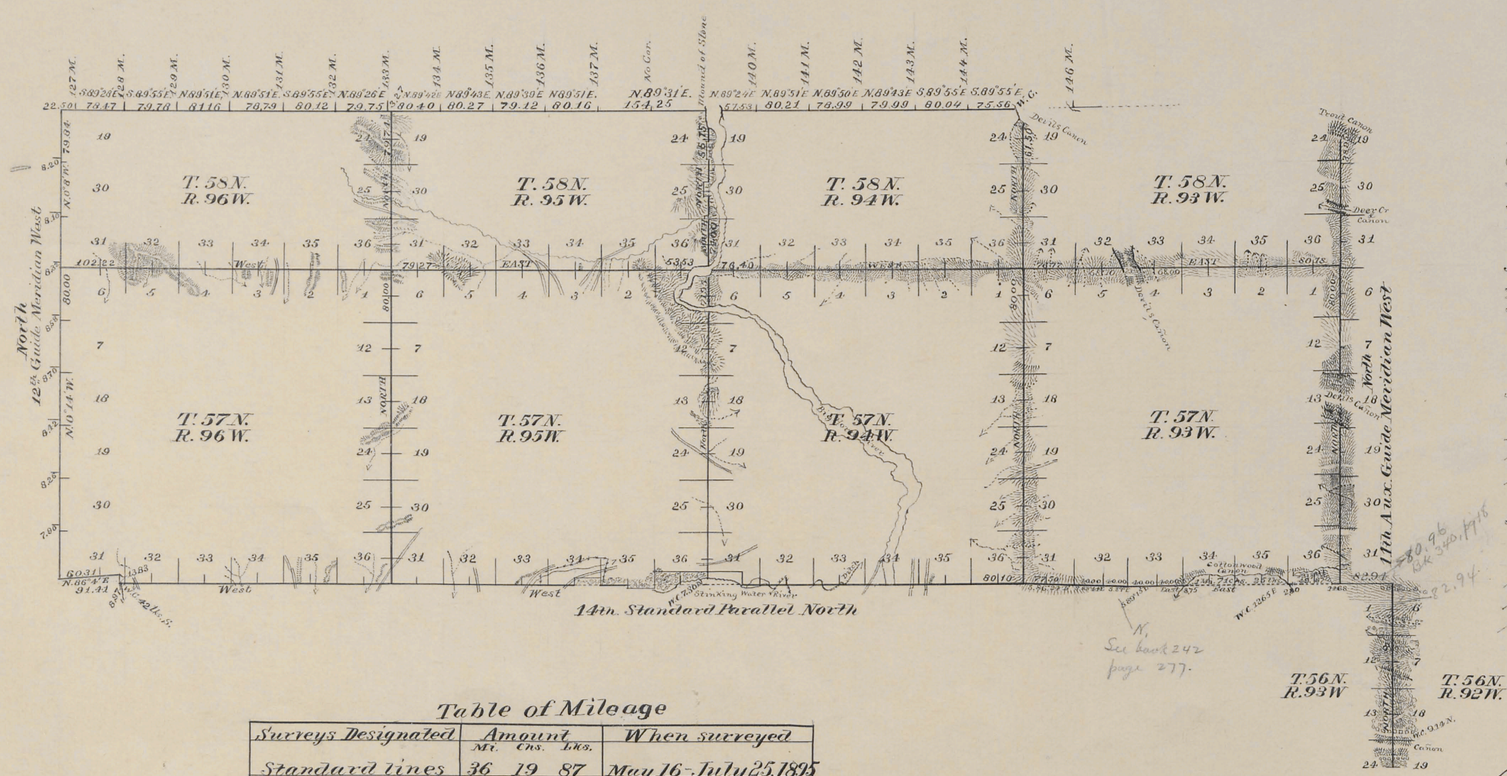

This Plat
of the
Retracement and resurvey of the 14th. Standard Parallel North, through Ranges 93, 94, 95 and 96 W.; The 11th. Auxiliary Guide Meridian West, through Tps. 56 N.
The survey of the 11th Auxiliary Guide Meridian West, through Tps. 57 and 58 N.
The east boundaries of Tps. 57 and 58 N. Rgs. 94, 95 and 96 and the north boundaries of Tps. 57 N. Rgs. 93, 94, 95 and 96 West of the 6th. Principal Meridian.
Wyoming.
Also a retracement of the North boundary of Wyoming from the 127th. to the 144th. M.P. is strictly conformable to the field notes of the survey thereof
by
Meyer & Stahle, U.S. Deputy Surveyors
under their
Contract No. 257,
dated March 20th. 1895,
which have been examined, approved and filed in this office.

Cheyenne Wyoming
Octo. 21, 1895.

John Charles Thompson
U.S. Surv. Genl.

Table of Mileage

Surveys Designated	Amount Mi.	Chs.	Lks.	When surveyed
Standard lines	36	19	87	May 16 - July 25, 1895
Township lines	61	18	31	June 4 - " 26, "
Connecting lines	1	31	77	May 16 - " " "

2700

(24) Indexed

2784

Click Here for Field Notes

11

11TH AUXILIARY MERIDIAN WEST

In Tps. 53, 54, 55 & 56 N. betw. Rs. 92 & 93 west of the 6th P.M. Wyo. Ter.

Scale 40 Chs. to 1 inch. Mag. Var. East.

April 13, 83 April 13, 83 April 14, 83 April 16, 83



Survey Designated.	By Whom Surveyed.	Date of contract.	Amount of survey M.	C.	L.	When Surveyed.
11th Auxil. Mer. W.	A. M. Carron	July 13, 1882	24	0	0	Apr. 13 & 16, 1883

I hereby certify that the above diagram of the 11th Auxiliary Meridian West in Tps. 53, 54, 55 & 56 N. betw. Rs. 92 & 93 W. of the 6th P.M. Wyo. Ter. is strictly conformable to the field notes of the survey on file in this Office, which have been examined and approved.

Surveyor Generals Office,
Cheyenne Wyo. December 22nd 1883.

Edw. C. Bond
Sur. Gen.

1849