TOWNSHIP 56 NORTH, RANGE 96 WEST, OF THE SIXTH PRINCIPAL MERIDIAN, WYOMING.

SUPPLEMENTAL PLAT

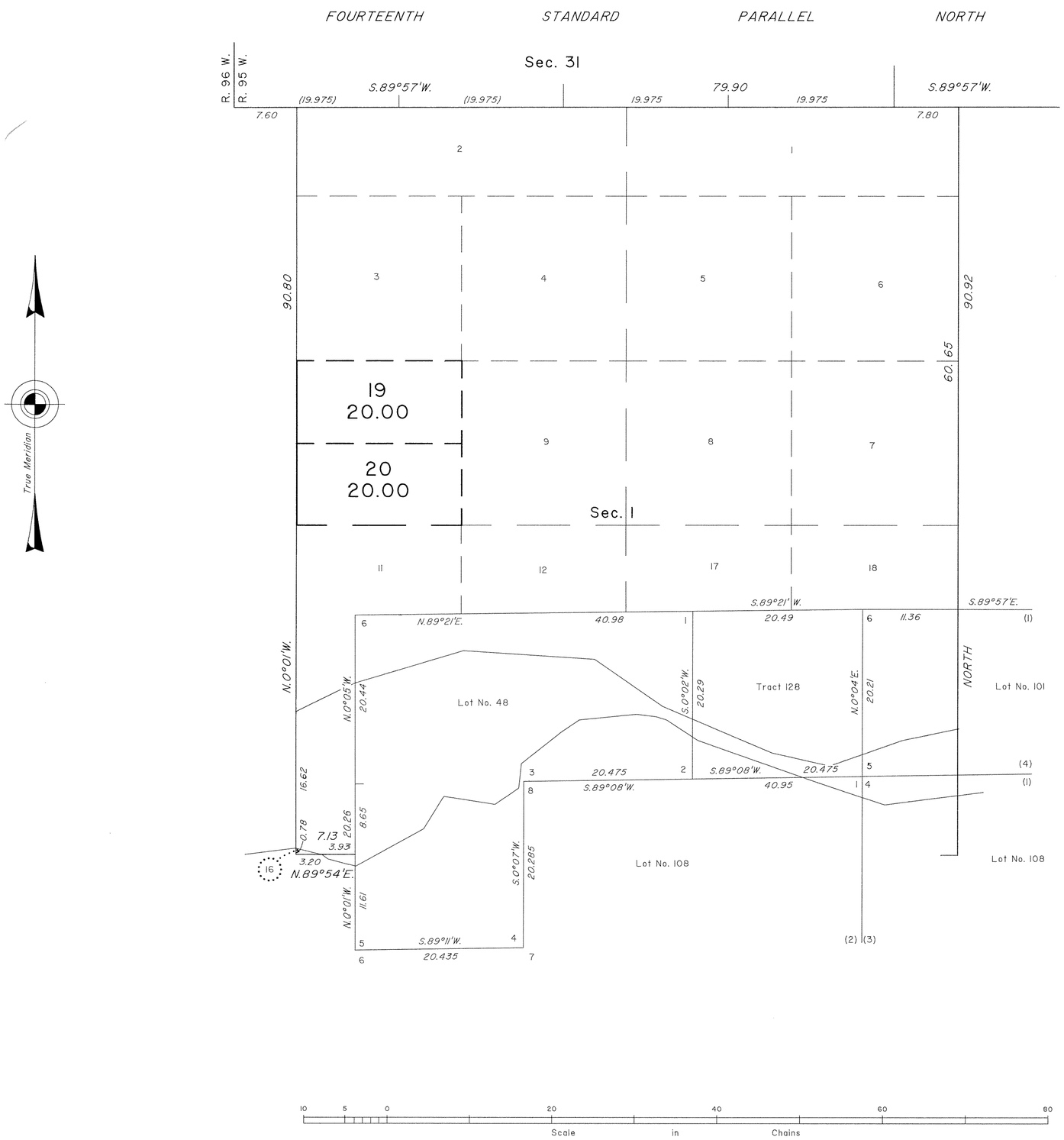

This plat showing the subdivision of Lot 10, Section 1, T. 56 N., R. 96 W., Sixth Principal Meridian, Wyoming, is based on the resurvey plat approved December 6, 1905, supplemental plats approved December 14, 1914, and November 27, 1917, and the plat of dependent resurvey of T. 57 N., R. 95 W., accepted August 14, 1991.

UNITED STATES DEPARTMENT OF THE INTERIOR
BUREAU OF LAND MANAGEMENT

Cheyenne, Wyoming July 28, 1998

This plat, showing amended lottings, is based upon the official records and, having been correctly prepared in accordance with the regulations of this Bureau, is hereby accepted.

For the Director

John P. Lee

Chief Cadastral Surveyor for Wyoming

W.H.B.

1901 M

OFFICIALLY FILED: September 8, 1998

7825

ORIGINAL

TOWNSHIP 56 NORTH, RANGE 96 WEST, OF THE SIXTH PRINCIPAL MERIDIAN, WYOMING.

SUPPLEMENTAL PLAT



This plat showing a subdivision of original lot 1, Sec. 3, T. 56 N., R. 96 W., Sixth Principal Meridian, Wyoming, is based upon the plat approved December 6, 1905, accepted February 8, 1906, the supplemental plat approved September 13, 1911, accepted October 31, 1911, and the supplemental plat accepted May 28, 1986.

UNITED STATES DEPARTMENT OF THE INTERIOR
BUREAU OF LAND MANAGEMENT

Cheyenne, Wyoming January 22, 1988

This plat, showing amended lottings, is based upon the official records and, having been correctly prepared in accordance with the regulations of this Bureau, is hereby accepted.

For the Director

Richard L. Oakes

Chief Cadastral Surveyor for Wyoming

10 5 0 20 40 60 80
Scale in Chains

W.H.B.

1901 L

7763

ORIGINAL

TOWNSHIP 56 NORTH, RANGE 96 WEST, OF THE SIXTH PRINCIPAL MERIDIAN, WYOMING.

SUPPLEMENTAL PLAT

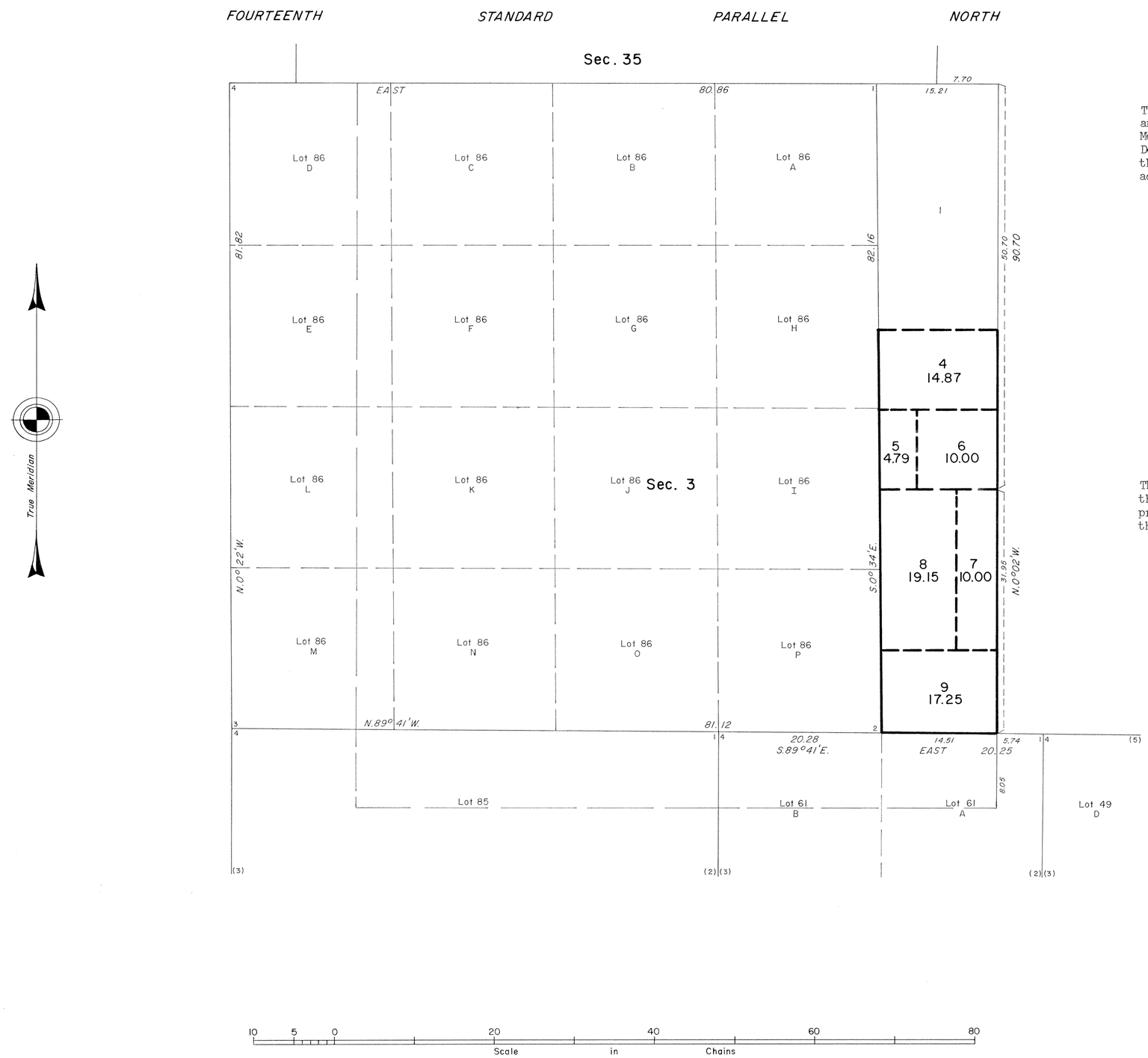

This plat showing a subdivision of original lots 2 and 3, Sec. 3, T. 56 N., R. 96 W., Sixth Principal Meridian, Wyoming, is based upon the plat approved December 6, 1905, accepted February 8, 1906, and the supplemental plat approved September 13, 1911, accepted October 31, 1911.

UNITED STATES DEPARTMENT OF THE INTERIOR
BUREAU OF LAND MANAGEMENT

Cheyenne, Wyoming May 28, 1986

This plat, showing amended lottings, is based upon the official records and, having been correctly prepared in accordance with the regulations of this Bureau, is hereby accepted.

For the Director

Richard L. Oakes

Chief Cadastral Surveyor for Wyoming

W.H.B.

1901 K

Accs. No 6407

ORIGINAL

TOWNSHIP 56 NORTH, RANGE 96 WEST, SIXTH PRINCIPAL MERIDIAN, WYOMING

SUPPLEMENTAL PLAT OF SECTION 30

SCALE: 10 CHAINS TO AN INCH

UNITED STATES
DEPARTMENT OF THE INTERIOR
BUREAU OF LAND MANAGEMENT

WASHINGTON, D. C., AUGUST 23, 1946.

THIS SUPPLEMENTAL PLAT OF SECTION 30, TOWNSHIP NO. 56 NORTH, RANGE NO. 96 WEST, OF THE SIXTH PRINCIPAL MERIDIAN, WYOMING, BASED UPON PLATS APPROVED DECEMBER 6, 1905, AND FEBRUARY 4, 1914, SHOWING A SUBDIVISION OF ORIGINAL LOT 4, TO ACCOMMODATE APPLICATION CHEYENNE 069294, HAVING BEEN CORRECTLY PREPARED IN ACCORDANCE WITH THE REGULATIONS OF THIS BUREAU, IS HEREBY APPROVED.

Thos. C. Havell
ACTING ASSISTANT DIRECTOR.

DLS

1901-J

Recd at Public Sur. Office
Dec. 19, 1946

56-96

Click Here for Field Notes

2941 (4-675a)

Supplemental Plat No. 8
Resurvey Township No. 56 North Range No. 96 West of the Sixth Principal Meridian, Wyoming

Fourteenth Standard Parallel North R.96W. R.95W.

Survey accepted January 29, 1918. G.L.O.

INDEX TO SEGREGATED TRACTS								
Reunion				Original Survey.				
Tr. No.	T.	R.	Sec.	Subdivision	Entry Grant	No.	Status Individual	Entryman
Lot 81-B	56	96	9	S½ SE¼	HE	2947	Patd	Jacob Rich
Tr. 119 C&D	56	95	19	Part of Lots 1 and 2	S.L.	1387	Patd Indian	Wyoming
Tr. 120-B	56	95	30	Lot 4	S.L.	85	"	Wyoming

For additional Indexes See plats approved Nov. 2, 1907, Feb. 4, 1914, Dec. 14, 1914

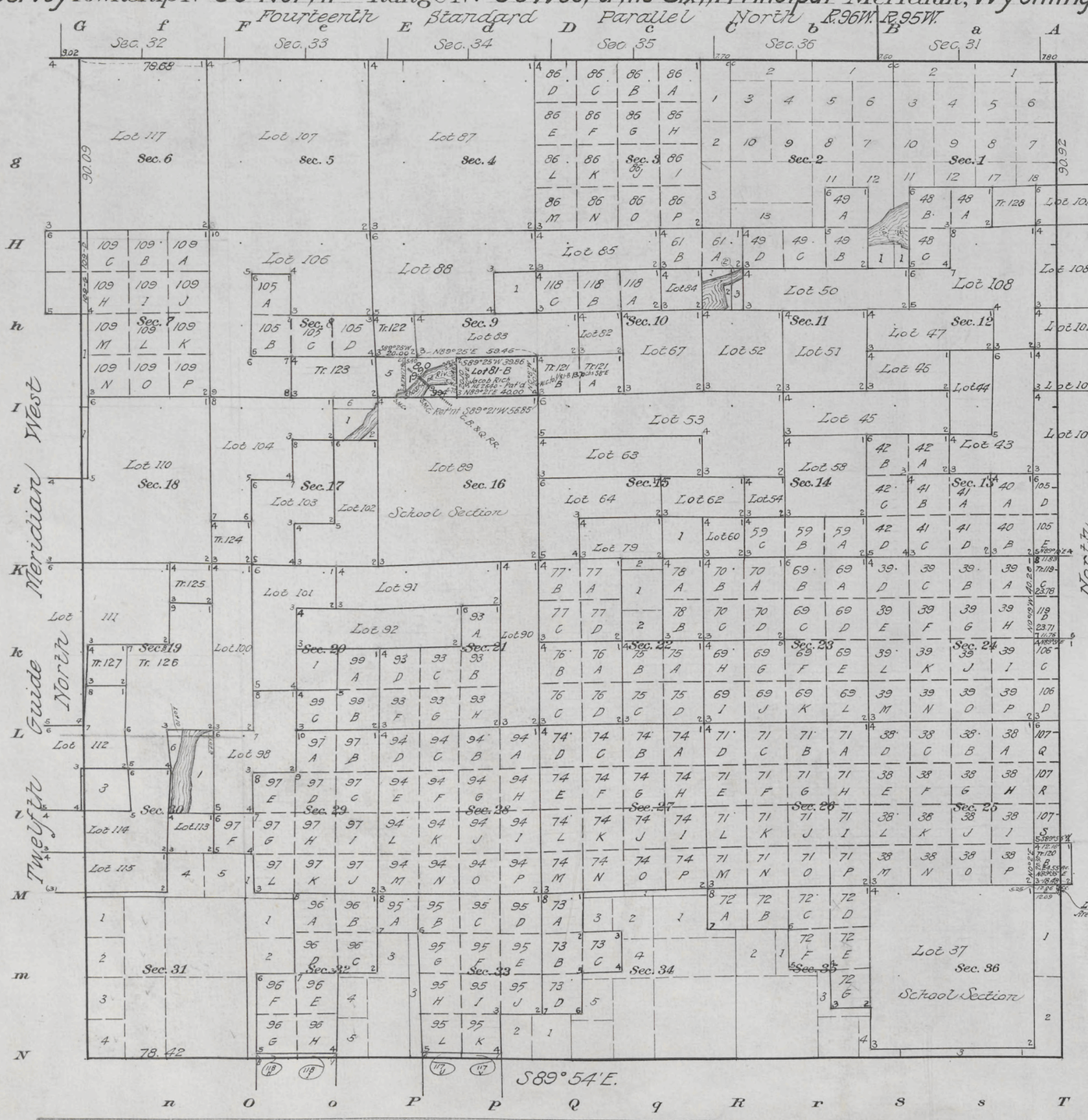

This Supplemental Plat No. 8 T. 56 N., R. 96 W. 6th P.M. Resurvey approved Dec. 6, 1905, showing assemblage of the township with designations taken from all current plats, is prepared for the purposes of, First:

Restoring to the record Lot 81-B first shown on Supplemental Plat No. 3 app'd Apr. 13, 1912 for the purpose of providing a resurvey description for Buffalo H.E. 01627 Jacob Rich for S½ SE¼ Sec. 9 by original survey; afterward removed by field survey of W. R. Bandy, U.S. Surveyor, and omitted from Supplemental Plat (No. 5) of resurvey approved February 4, 1914

and, Second:

of displaying fractional lots in Sec. 9 created by the Restoration of Lot 81-B and a re-meandering of the Shoshone River in Sec. 9; the restored Lot, meanders and retraced lines being strictly conformable to field notes of survey thereof by Arthur D. Davis U.S. Surveyor, under Group 33, Wyoming which have been examined and approved

and Third:

of removing from the record Lot 1 of Sec. 25 shown on the resurvey Township plat and displaying Lot 2 of Sec. 25 created by the invasion of Segregated Tract No. 120 (created in the Supplemental Resurvey of T. 56 N., R. 95 W., approved May 19, 1913) into Sec. 25 of T. 56 N., R. 96 W

and Fourth

of displaying in their proper connections areas of Tracts 119-C, 119-D and 120-B, which areas are heretofore shown only on plat of Supplemental resurvey of T. 56 N., R. 95 W. approved May 19, 1913.

U.S. Surveyor General's Office
Cheyenne Wyoming November 27, 1917

Charles L. Decker
Surveyor General

Areas in Acres.	
Public Land	
Indian Reservation	
Indian Allotments	
Mineral Claims	
Water Surface	
Total Area	

Lot 2 Sec. 25 Area 6.44 Ac.

0 10 20 40 80

True Meridian

Scale 40 Chains to an inch
Mean Magnetic Declination

Surveys Designated.	By Whom Surveyed.	Group. No.	Group. Date	Amount of Surveys Mls.	chs.	lks.	When Surveyed. Begun.	Completed.
Private Claim Lines	A.D. Davis	33	Oct. 11, 1917	1	40	08	Nov. 13, 1917	Nov. 13, 1917
Meanders	"	33	"		51	36	Nov. 13, 1917	Nov. 13, 1917

The above map of Township No. _____ Range No _____ of the _____ Meridian _____ is strictly conformable to the field notes of the survey thereof on file in this office, which have been examined and approved.

U.S. Surveyor General's Office, _____

_____ Surveyor General.

1901-I

Transmitted to Lander Land Office March-14. 1918.

56-96

accession no. 2940

(4-675 a)

Supplemental Plat No. 7

Resurvey Township No. 56 North, Range No. 96 West of the 6th Principal Meridian, Wyoming

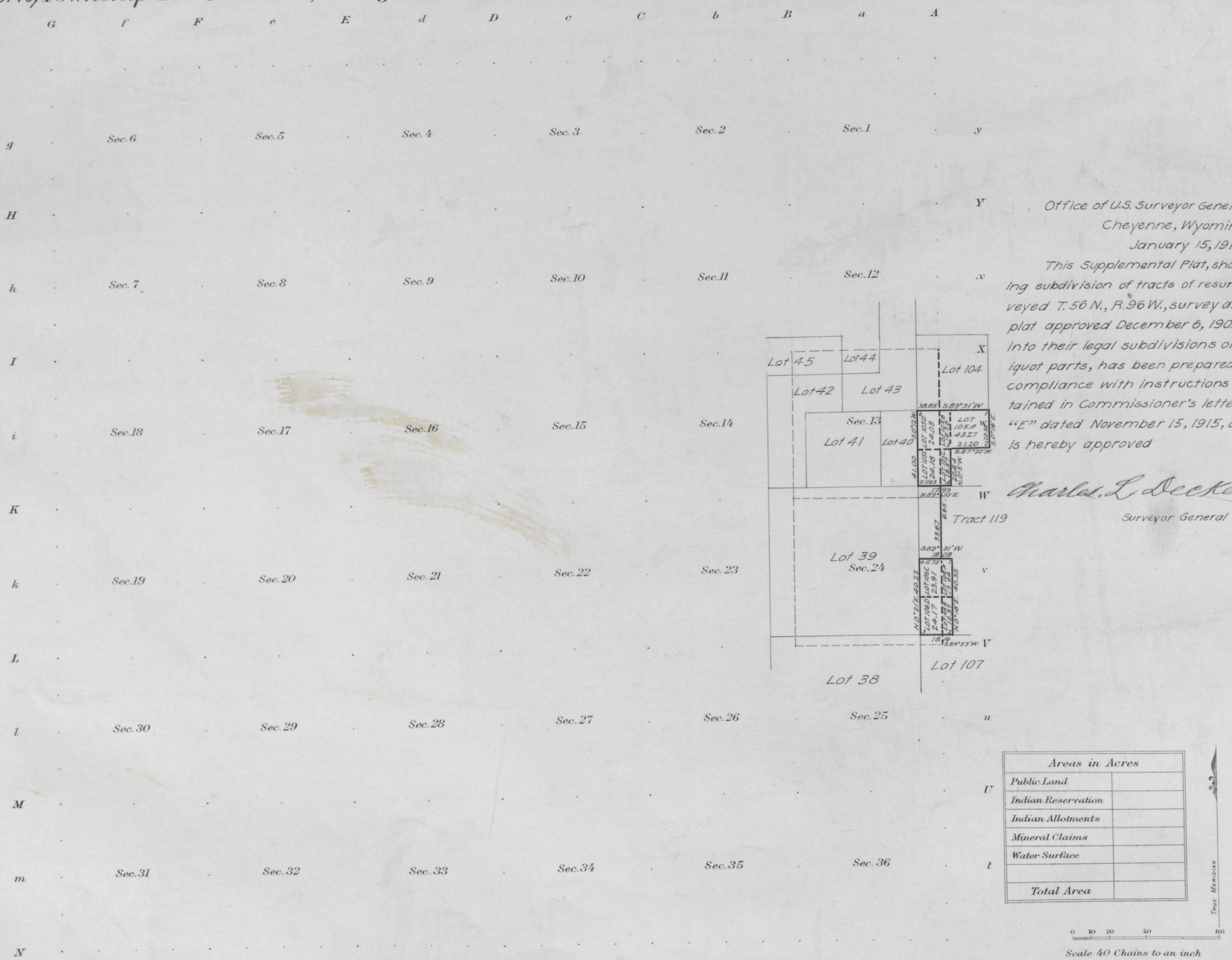

Office of U.S. Surveyor General,
Cheyenne, Wyoming,
January 15, 1916

This Supplemental Plat, showing subdivision of tracts of resurveyed T. 56 N., R. 96 W., survey and plat approved December 6, 1905, into their legal subdivisions or aliquot parts, has been prepared in compliance with instructions contained in Commissioner's letter "E" dated November 15, 1915, and is hereby approved

Charles L. Decker
Surveyor General

Areas in Acres	
Public Land	
Indian Reservation	
Indian Allotments	
Mineral Claims	
Water Surface	
Total Area	

True Meridian

0 10 20 40 80

Scale 40 Chains to an inch

Mean Magnetic Declination

Surveys Designated	By Whom Surveyed	Contract No.	Contract Date	Amount of Surveys Mls.	chs.	lks.	When Surveyed Begun	Completed

The above map of Township No. _____ Range No. _____ of the _____ Meridian _____ is strictly conformable to the field notes of the survey thereof on file in this office, which have been examined and approved

U. S. Surveyor General's Office.

Surveyor General.

AMT

1901 H

56-96

36

41
See 40-a.

2939

Supplemental Plat. No. 1

Index to segregated lots.

Resurvey Township No. 56 North, Range No. 96 West of the 6th Principal Meridian, Wyoming.

Contract No. 295, Walter E. Hoffman, Feb. 17, 1904.

Resurvey		Original Survey						
Lot No.	Area	T.	R.	Sec.	Subdivision	Entry Kind	Entry No.	Entryman.
37	647.60	56	96	36	All	S.S		Wyoming
38	654.11	"	"	25	"	S.L.		"
39	653.13	"	"	24	"	"		"
40	83.33	"	"	13	E½ S.E¼	"		"
41	165.82	"	"	"	W½ S.E¼ & E½ S.W¼	H	953	John W. Rondebush.
42	165.24	"	"	"	W½ S.W¼ & S½ N.W¼	"	1019	Thomas C. Scott
43	166.45	"	"	12 & 13	S.E¼ S.E¼ Sec. 12 & E½ NE¼ S.W¼ NE¼ Sec. 13.	"	2047	John B. Snell
44	83.02	"	"	"	S.W¼ S.E¼ Sec. 12 & N.W¼ N.E¼ Sec. 13.	D	307	William F. Hunt
45	164.65	"	"	13 & 14	N½ N.W¼ Sec. 13 & N½ N.E¼ Sec. 14.	H	700	" " "
46	82.65	"	"	12	S½ S.W¼	"	701	Hosea M. Godfrey
47	124.12	"	"	"	N½ S.W¼ & N.W¼ S.E¼	D	291	" " "
48	124.81	"	"	1 & 12	S.E¼ S.W¼ & S.W¼ S.E¼ Sec. 1, N.E¼ N.W¼ Sec. 12	H	2006	Daniel R. Murdock
49	164.67	"	"	2 & 11	S.E¼ S.E¼ Sec. 2 & N½ N.E¼ & N.E¼ N.W¼ Sec. 11	"	3025	John F. Black
50	164.59	"	"	1 & 12	S½ N.E¼ & S.E¼ N.W¼ Sec. 11 & S.W¼ N.W¼ Sec. 12	"	1298	Samuel Cotner Jr.
51	164.25	"	"	11	S.E¼	"	961	Robert Godfrey
52	164.21	"	"	"	S.W¼	"	1185	Frank S. Strong
53	328.13	"	"	14 & 15	N½ N.E¼ S.E¼ N.W¼ N.W¼ Sec. 15 & N.W¼ Sec. 14	D	468	Ellen J. Strong
54	40.97	"	"	14	S.E¼ S.W¼	D	1421	Flora A. Linnabary
55					No lot with this number			
56					" " " " "			
57					" " " " "			
58	163.72	56	96	14	S½ N.E¼ & N½ S.E¼	H	976	Orville H. Linnaberry
59	122.75	"	"	"	S½ S.E¼ & S.E¼ S.W¼	S.L		Wyoming
60	40.97	"	"	"	S.W¼ S.W¼	"		"
61	82.02	"	"	10 & 11	N.E¼ N.E¼ Sec. 10 & N.W¼ N.W¼ Sec. 11	D	1154	Christian E. Nielson
62	82.13	"	"	14 & 15	N.W¼ S.W¼ Sec. 14 & N.E¼ S.E¼ Sec. 15	"	407½	Carrie F. Smith
63	163.91	"	"	15	S½ N.E¼ & S½ N.W¼	H	1662	Orval G. Linaberry
64	164.81	"	"	"	S.W¼ S.W¼, N½ S.W¼ & N.W¼ S.E¼	"	381	Tilburn B. Foster
65					No lot with this number			
66					" " " " "			
67	164.92	56	96	10	S.E¼	H	944	Nathaniel Thaxton
68					No lot with this number			
69	492.80	56	96	23	S½ & N.E¼	S.L.		Wyoming
70	164.91	"	"	"	N.W¼	H	2930	James Bance
71	652.22	"	"	26	All	S.L.		Wyoming
72	282.29	"	"	35	N½ N.W¼ & N.E¼ & N.E¼ S.E¼	"		"
73	162.23	"	"	34	W½ N.W¼ & N.W¼ S.W¼ & S.E¼ N.W¼	"		"
74	653.66	"	"	27	All	"		"
75	165.64	"	"	22	S.E¼	H	2878	John K. Burnham
76	165.36	"	"	22	S.W¼	"	2879	Charles C. Burnham Jr.
77	164.62	"	"	22	N.W¼	D	1516	Charles C. Burnham Jr.
78	82.62	"	"	22	E½ N.E¼	"	1514	John K. Burnham
79	82.28	"	"	15	S.E¼ S.W¼ & S.W¼ S.E¼	"	1427	George Averett
80					No lot with this number			
81	162.07	56	96	9 & 10	S½ S.E¼ Sec. 9 & S½ S.W¼ Sec. 10	H	2640	Jacob Rich
82	41.27	"	"	10	N.E¼ S.W¼	D	1672	Amanda Bassett
83	161.37	"	"	9 & 10	N.E¼ S.W¼ & N½ S.E¼ Sec. 9 & N.W¼ S.W¼ Sec. 10	H	1907	Appleton H. Bassett
84	41.04	56	96	10	S.E¼ N.E¼	D	448	Clara R. Adams.
85	122.70	"	"	"	N½ N.W¼ & N.W¼ N.E¼	S.L		Wyoming
86	664.04	"	"	3	All	"		"
87	664.13	"	"	4	All	"		"
88	282.58	"	"	9	N.W¼ & N½ N.E¼ & S.W¼ N.E¼	"		"
89	647.57	"	"	16	All	S.S.		"
90	161.73	"	"	21	E½ S.E¼ & E½ N.E¼	H	2790	Byron Averett
91	161.06	"	"	20 & 21	N.E¼ N.E¼ Sec. 20 & N½ N.W¼ & N.W¼ N.E¼ Sec. 21	"	2075	William H. Enge
92	161.88	"	"	"	S½ N.E¼ Sec. 20 & S½ N.W¼ Sec. 21	"	2585	Oleva Nelson
93	282.35	"	"	21	S.W¼ & W½ S.E¼ & S.W¼ N.E¼	S.L.		Wyoming
94	650.71	"	"	28	All	"		"
95	491.48	"	"	33	N.W¼ N.W¼ & E½ N.W¼ & N.E¼ & E½ S.W¼ & W½ S.E¼ & N.E¼ S.E¼	"		"
96	326.27	"	"	32	N.E¼ & W½ S.E¼ & E½ S.W¼	"		"
97	485.86	"	"	29	N.E¼ & S.E¼ & E½ S.W¼ & S.E¼ N.W¼ & N.W¼ S.W¼	"		"
98	161.04	"	"	20 & 29	S.E¼ S.W¼ Sec. 20 & N½ N.W¼ & S.W¼ N.W¼ Sec. 29	H	2815	Edward W. Alfred
99	122.09	"	"	20	E½ S.E¼ & S.W¼ S.E¼	S.L.		Wyoming
100	164.76	"	"	"	W½ N.W¼ & W½ S.W¼	H	2638	Moses M. Emett
101	164.12	"	"	"	N.E¼ S.W¼ & E½ N.W¼ & N.W¼ N.E¼	"	1179	Richard Sharp
102	168.52	"	"	17	E½ S.E¼ & S.E¼ N.W¼ & S.W¼ S.E¼	"	982	John W. McCormick
103	166.77	"	"	"	E½ S.W¼ & N.W¼ S.E¼ & S.W¼ N.E¼	"	2640	Mary Y. Alfred
104	246.32	"	"	"	N.W¼ & N.W¼ N.E¼ & N.W¼ S.W¼	S.L		Wyoming
105	162.25	"	"	8	N½ S.E¼ & N.E¼ S.W¼ & S.E¼ N.W¼	H	2230	Charles Christensen
106	402.17	"	"	"	N.E¼ & N½ N.W¼ & N.W¼ S.W¼, S.W¼ & N.W¼ & S½ S.W¼	S.L.		Wyoming
107	669.32	"	"	5	All	"		"
108	249.15	"	"	12	N.E¼ & S.E¼ N.W¼ & N.E¼ S.E¼	D	405	Samuel Cotner
109	563.52	"	"	7	E½ E½ N.W¼ & E½ S.W¼ & Lots 1 & 2.	S.L.		Wyoming
110	587.34	"	"	18	E½ & E½ N.W¼ & E½ S.W¼ & Lots 3 & 4.	"		"
111	343.35	"	"	19	N.W¼ & W½ N.E¼ & W½ S.W¼	"		"
112	166.46	"	"	19 & 30	S.E¼ S.W¼ Sec. 19 & Lots 1 & 2 & N.E¼ N.W¼ Sec. 30	D	488	Francis C. Wells
113	43.57	"	"	30	N.E¼ S.E¼	S.L.		Wyoming
114	170.80	"	"	"	N.E¼ S.W¼ & S.W¼ N.E¼ & Lot 3.	H	2545	Marion Calvin
115	126.23	"	"	"	S.E¼ S.W¼ S.W¼ S.E¼ & Lot 4.	"	2511	William J. West
116	41.13	"	"	31	Lot 1.	D	658	Belle T. Howell
117	674.32	"	"	6	All	S.L.		Wyoming
118	122.65	"	"	10	S½ N.W¼	"		"
101	120.43	"	95	6 & 7	S½ S.W¼ & Lot 4 Sec. 6, N.E¼ N.W¼ Sec. 7	H	1119	Wm. Staley
102	34.96	"	"	7	Lot 3.	D	585	Edwin M. Howard
103	164.15	"	"	"	S.E¼ S.W¼ & S½ S.E¼ & Lot 4.	H	1665	Calvin H. Perry
104	158.12	"	"	18	E½ N.W¼ & Lots 1 & 2.	"	1362	James F. Waters
105	116.33	"	"	"	Lots 3 & 4 & N.E¼ S.W¼	S.L.		Wyoming
106	72.99	"	"	19	Lots 3 & 4.	"		"
107	195.80	"	"	30	Lots 1, 2 & 3 & E½ N.W¼	"		"
108	69.67	"	"	7	Lots 1 & 2.	D	405	Samuel Cotner
117	283.48	55	96	4	W½ N.E¼ & E½ N.W¼ & E½ S.W¼ & N.W¼ S.E¼	S.L		Wyoming
118	286.00	"	"	5	E½ N.W¼ & W½ N.E¼ & W½ S.E¼ & S.E¼ S.E¼	"		"

The above supplemental plat of the resurvey of T. 56 N., R. 96 W., being an index to the lots segregated and lotted by the original public survey, has been prepared in strict conformity to the field notes of the accepted resurvey on file in this office which have been examined and approved.

Surveyor General's Office,
Cheyenne, Wyo.
November 2, 1907.

Stephen L. Stockman
Sup. Gen'l for Wyoming.

CWS

1901
1901 G

56-96

36 accession no 2938 (4-675 a) 40c

Supplemental Plat No. 6
Resurvey Township Nº 56 North, Range Nº 96 West of the Sixth Principal Meridian Wyoming

G f F e E d D c C b B a A

g H h I i K k L l M m N

Sec. 6	Sec. 5	Sec. 4	Sec. 3	Sec. 2	Sec. 1
Sec. 7	Sec. 8	Sec. 9	Sec. 10	Sec. 11	Sec. 12
Sec. 18	Sec. 17	Sec. 16	Sec. 15	Sec. 14	Sec. 13
Sec. 19	Sec. 20	Sec. 21	Sec. 22	Sec. 23	Sec. 24
Sec. 30	Sec. 29	Sec. 28	Sec. 27	Sec. 26	Sec. 25
Sec. 31	Sec. 32	Sec. 33	Sec. 34	Sec. 35	Sec. 36

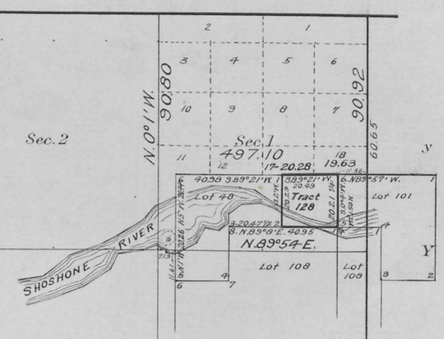

V u U t

I certify that this supplemental plat of the Resurvey of T. 56 N., R. 96 W. 6th P. M. approved December 6, 1905, showing Tract 128, is prepared in accordance with instructions contained in Commissioner's letter "E" dated December 3, 1914, for the purpose of securing a legal designation for that part of Sec. 1 covered by Buffalo H. E. 1119 of William Staley.

The corners of this tract are identical with, and are defined by, the following corners: N.E. cor. of tract is identical with Cor. Nº 6, Lot 101, which is a granite stone, marked "6/101" on S.E. face; the S.E. cor. is identical with Cor. Nº 5 Lot 101, Cor. Nº 4 Lot 108 and Cor. Nº 1 Lot 108, which is a granite stone, marked "w.c. 5/101" on N.E., "4/108" on S.E. and "1/108" on S.W. faces; the S.W. cor. is identical with Cor. Nº 2 Lot 48, which is a sandstone, marked "2/48" on N.W. face, and the N.W. cor. is identical with Cor. Nº 1 Lot 48, which is a sandstone, marked "1/48" on S.W. face.

U. S. Surveyor Generals Office
Cheyenne, Wyoming. Dec. 14, 1914.

Charles L. Decker
Surveyor General

Areas in Acres	
Public Land	
Indian Reservation	
Indian Allotments	
Mineral Claims	
Water Surface	
Total Area	

True Meridian

0 10 20 40 80

Scale 40 Chains to an inch

Mean Magnetic Declination

n O o P p Q q R r S s T

Surveys Designated	By Whom Surveyed	Contract		Amount of Surveys			When Surveyed	
		No.	Date	Mls.	chs.	lks.	Begun	Completed

The above map of Township No. _____ Range No. _____ of the _____ Meridian _____ is strictly conformable to the field notes of the survey thereof on file in this office, which have been examined and approved

U. S. Surveyor General's Office.

Surveyor General.

A.L.R.

1901
1901 F

56-96

Click Here for Field Notes

36

2937

(4-675 a)

40 D

Supplemental Plat No. 5

Resurvey Township No. 56 North, Range No. 96 West of the Sixth Principal Meridian, Wyoming

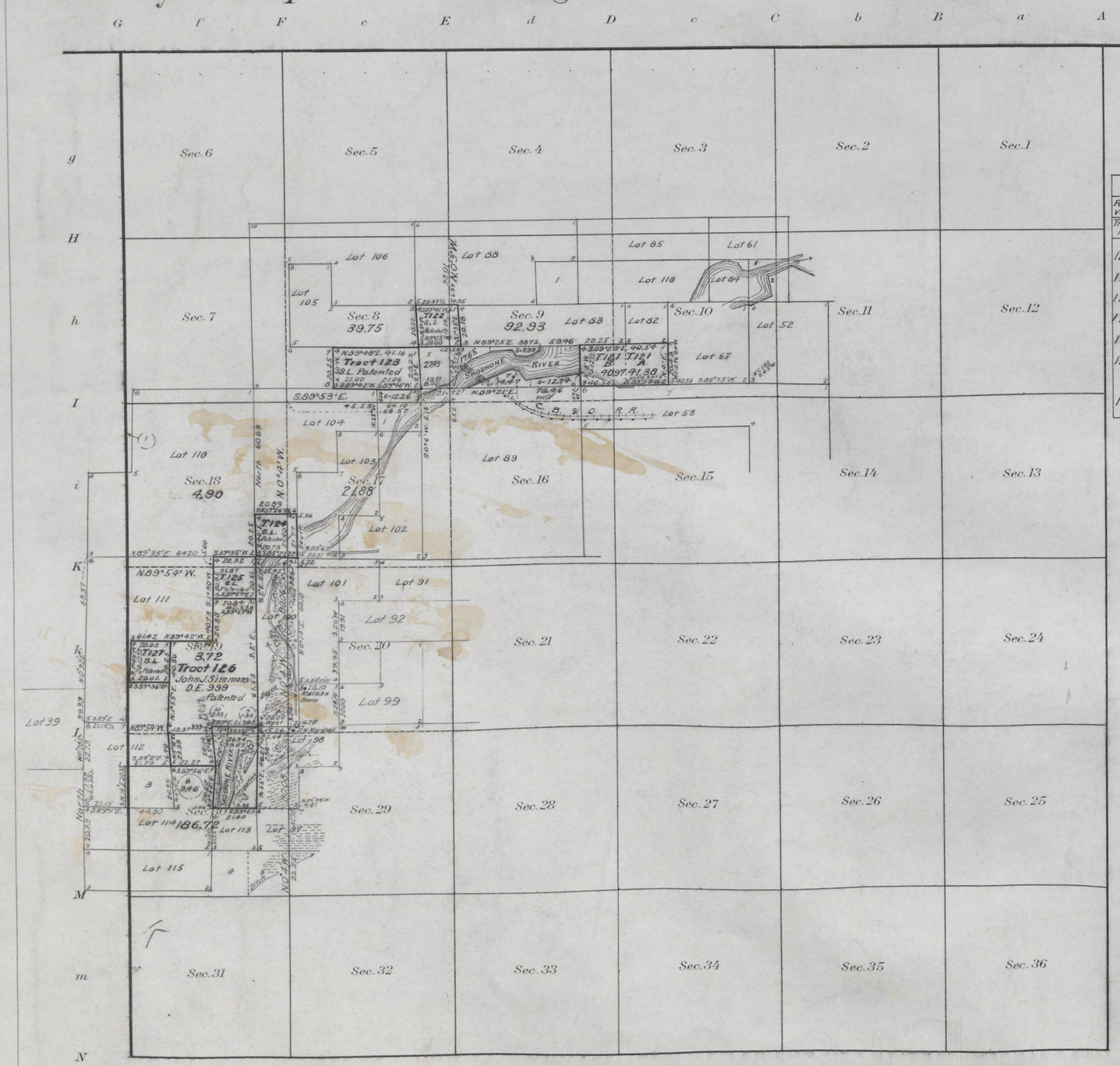

NOTE
Tracts surveyed - 121, 122, 123, 124, 125, 126, 127
Lot eliminated - 81

INDEX TO SEGREGATED TRACTS

Resurvey Tract No.	Original Survey T.	R.	Sec.	Subdivision	Entry Hind. No.	Status in Land Office	Entryman
121	56	96	10	S½SW¼	S.L. List 2	Approved	Wyoming
122	"	"	9	NW¼SW¼	S.L. " 19	Patented	Wyoming
123	"	"	8	S½SE¼	S.L. " 19	Patented	Wyoming
124	"	"	17	SW¼SW¼	S.L. " 19	Patented	Wyoming
125	"	"	19	NE¼NE¼	S.L. " 19	Patented	Wyoming
126	"	"	19	SE¼NE¼, SE¼	D.E. 999	Patented	John J. Simmons
	"	"	30	NW¼NE¼			
127	"	"	19	NE¼SW¼	S.L. List 19	Patented	Wyoming

Note - Tract 81 obliterated.

Areas in Acres	
Public Land	
Indian Reservation	
Indian Allotments	
Mineral Claims	
Water Surface	
Total Area	

TRUE MERIDIAN

0 10 20 40 80

Scale 40 Chains to an inch

Mean Magnetic Declination

Surveys Designated	By Whom Surveyed	Group No.	Group Date	Amount of Surveys Mls.	chs.	lks.	When Surveyed Begun	Completed
Segregated Tract Lines	William R. Bandy	10	Sept. 8, 1911	14	14	50	Oct. 22, 1912	Nov. 5, 1912
Retracement Segregated Tract Lines	" "	"	" " "	9	64	32½	Oct. 24, 1912	May 29, 1913
Connections	" "	"	" " "	1	26	61	Oct. 23, 1912	May 27, 1913
Resurvey Subdivisions	" "	"	" " "	3	10	03	May 26, 1913	May 30, 1913
Meanders	" "	"	" " "	3	13	58	May 26, 1913	May 29, 1913
Elimination Lot 81	" "	"	" " "		59	22½	Oct. 23, 1912	Oct. 23, 1912
Retracement Subdivisions	" "	"	" " "		20	22	May 27, 1913	May 27, 1913

The above Supplemental map of Resurvey Township No. 56 North Range No. 96 West of the Sixth Principal Meridian Wyoming is strictly conformable to the field notes of the survey thereof on file in this office, which have been examined and approved

U. S. Surveyor General's Office.
Cheyenne, Wyoming, February 4, 1914

Charles L. Decker
Surveyor General.

Survey accepted by Asst. Commissioner March 31, 1914.

1901

1901E

56-96

36

accession no. 2936

(4-675 a)

40 C

Supplemental Plat No. 4

Resurvey Township No. 56 North, Range No. 96 West of the Sixth Principal Meridian, Wyoming

Office of U.S. Surveyor General
Cheyenne Wyoming
May 19, 1913

This Supplemental Plat, showing subdivision of Tracts of resurveyed T56 N., R 96 W. survey and plat approved December 6, 1905, into its legal subdivisions or aliquot parts, has been prepared in compliance with instructions contained in G.L.O. Letter 'E', dated March 27, 1913, and is hereby approved.

Ephem. R. Hanover
Surveyor General

Areas in Acres	
Public Land	
Indian Reservation	
Indian Allotments	
Mineral Claims	
Water Surface	
Total Area	

0 10 20 40 80

Scale 40 Chains to an inch

Mean Magnetic Declination

Surveys Designated	By Whom Surveyed	Contract No.	Contract Date	Amount of Surveys Mls.	chs.	lks.	When Surveyed Begun	When Surveyed Completed

The above map of Township No. ____ Range No. ____ of the ____ Meridian ____ is strictly conformable to the field notes of the survey thereof on file in this office, which have been examined and approved

U. S. Surveyor General's Office.

Surveyor General.

A.L.K. Computer

1901

1901 D

Accepted by the Hon. Commissioner in his letter E June 20, 1913
Triplicate plat mailed to Buffalo Land Office June 23, 1913.

56-96

36

2935

(4-675a)

Supplemental Plat No. 3

Resurvey Township No. 56 North, Range No. 96 West of the Sixth Principal Meridian, Wyoming

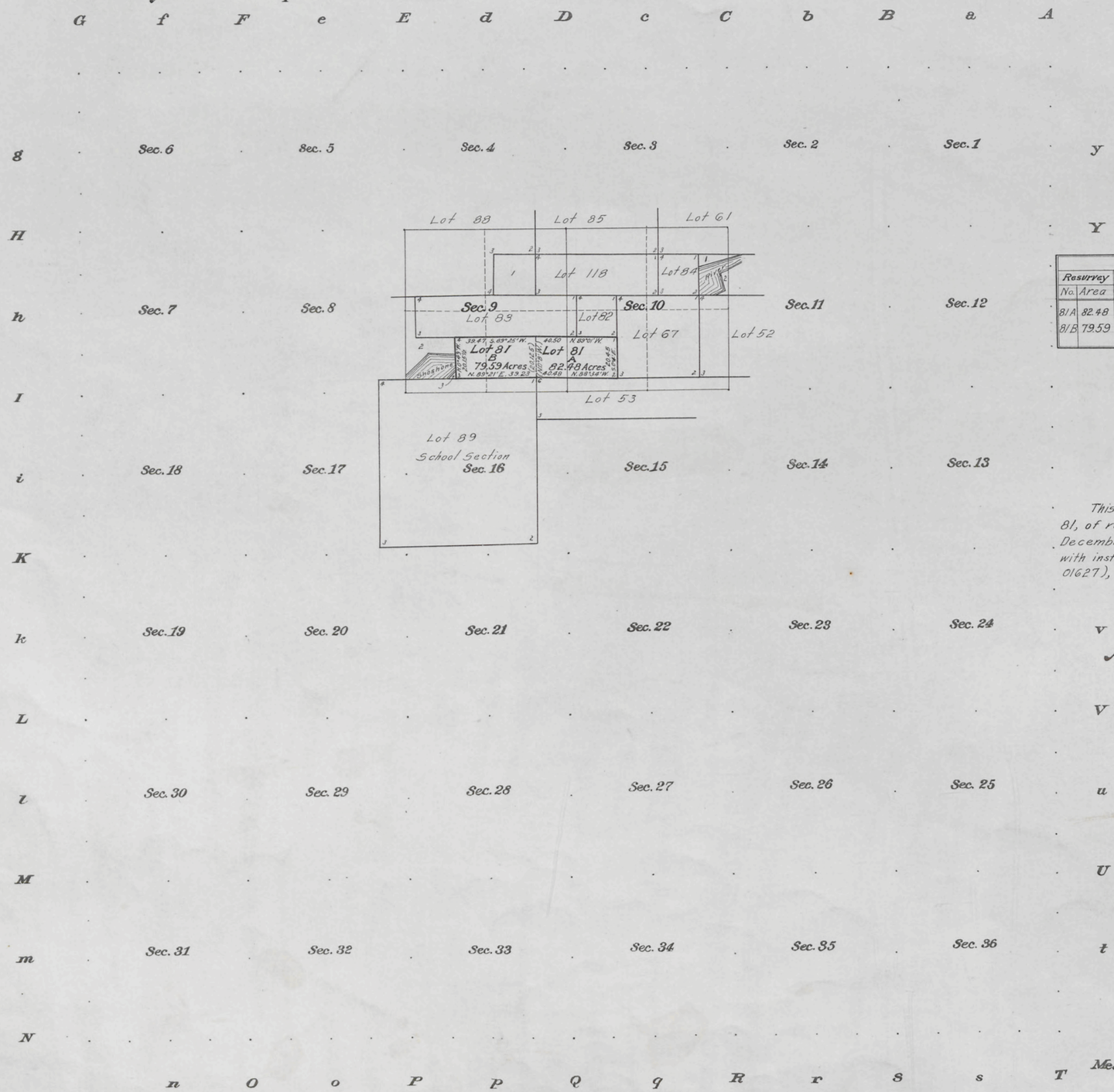

INDEX TO SEGREGATED LOT 81									
Resurvey		Original Survey							
No.	Area	T.	R.	Sec.	Subdivision	Entry Kind	Entry No.	Status in Land Office	Entryman
81A	82.48	56	96	10	S²SW⁴	SL		Patented	Wyoming
81B	79.59	"	"	9	S²SE⁴	H	01627	Valid	Jacob Rich

Office of U.S. Surveyor General
Cheyenne, Wyoming
April 13, 1912

This Supplemental plat, showing subdivision of Lot 81, of resurveyed T. 56 N., R. 96 W., plat approved December 6, 1905, has been prepared in compliance with instructions contained in G.L.O. Letter "E" (Buffalo 01627), dated March 18, 1912, and is hereby approved.

Alphens. P. Hanson
Surveyor General

Areas in Acres.	
Public Land	
Indian Reservation	
Indian Allotments	
Mineral Claims	
Water Surface	
Total Area	

True Meridian

0 10 20 40 80

Scale 40 Chains to an inch

Mean Magnetic Declination _____

Surveys Designated.	By Whom Surveyed.	Contract No.	Contract Date	Amount of Surveys Mls.	chs.	lks.	When Surveyed. Begun.	Completed.

The above map of Township No. _____ Range No _____ of the _____ Meridian _____ is strictly conformable to the field notes of the survey thereof on file in this office, which have been examined and approved

U.S. Surveyor General's Office, _____ } _____
Surveyor General.

M.M.K. AMT

Accepted by Commissioner in his letter "E" Apr. 22, 1912.
Triplicate plat mailed to Buffalo Land Office, Apr. 27, 1912.

56-96

1901
1901C

36

40-a

2934

(4-675a)

Supplemental Plat No. 2

Resurvey Township No. 56 North, Range No. 96 West of the Sixth Principal Meridian, Wyoming



Office of U.S. Surveyor General,
Cheyenne, Wyoming,
September 13, 1911.

This Supplemental Plat, showing subdivision of tracts of resurvey of T. 56 N., R. 96 W., survey and plat approved December 6, 1905, into their original legal subdivisions or aliquot parts, is hereby approved

Stephen D. Lemoon
Surveyor General

Areas in Acres.	
Public Land	
Indian Reservation	
Indian Allotments	
Mineral Claims	
Water Surface	
Total Area	

True Meridian

0 10 20 40 80

Scale 40 Chains to an inch

Mean Magnetic Declination

Surveys Designated.	By Whom Surveyed.	Contract		Amount of Surveys			When Surveyed.	
		No.	Date	Mls.	chs.	lks.	Begun.	Completed.

The above map of Township No. _____ Range No _____ of the _____ Meridian _____ is strictly conformable to the field notes of the survey thereof on file in this office, which have been examined and approved.

U.S. Surveyor General's Office, _____

_____
Surveyor General.

1901

1901B

Accepted by the Hon. Commissioner of the General Land Office in his letter "E" Oct. 31, 1911.
Triplicate forwarded to Buffalo Land Office Nov. 4, 1911.

56-96

Click Here for Field Notes

(4-675a)

40

Sec 40-a
" 40-b

Resurvey of Township No. 56 North Range No. 96 West of the 6th Principal Meridian, Wyoming

Private Land Claims		
	Area	
No.	Total	In Township
37	647.60 Acres	647.60 Acres
38	654.11 "	654.11 "
39	655.43 "	655.43 "
40	83.33 "	83.33 "
41	165.82 "	165.82 "
42	166.24 "	166.24 "
43	166.45 "	166.45 "
44	83.02 "	83.02 "
45	164.65 "	164.65 "
46	82.65 "	82.65 "
47	124.12 "	124.12 "
48	124.81 "	124.81 "
49	164.67 "	164.67 "
50	164.59 "	164.59 "
51	164.25 "	164.25 "
52	164.21 "	164.21 "
53	328.13	328.13
54	40.97	40.97
58	163.72 "	163.72 "
59	122.75 "	122.75 "
60	40.97 "	40.97 "
61	82.02 "	82.02 "
62	82.13 "	82.13 "
63	163.91 "	163.91 "
64	164.81 "	164.81 "
67	164.92 "	164.92 "
69	492.80 "	492.80 "
70	164.91 "	164.91 "
71	652.22 "	652.22 "
72	282.29 "	282.29 "
73	162.23 "	162.23 "
74	656.66 "	656.66 "
75	165.64 "	165.64 "
76	165.36 "	165.36 "
77	164.62 "	164.62 "
78	82.62 "	82.62 "
79	82.28 "	82.28 "
81	162.07 "	162.07 "
82	41.27 "	41.27 "
83	161.37 "	161.37 "
84	41.04 "	41.04 "
85	122.70 "	122.70 "
86	664.04 "	664.04 "
87	664.13 "	664.13 "
88	282.58 "	282.58 "
89	647.57 "	647.57 "
90	161.73 "	161.73 "
91	161.06 "	161.06 "
92	161.88 "	161.88 "
93	282.35 "	282.35 "
94	650.71 "	650.71 "
95	491.48 "	491.48 "
96	326.27 "	326.27 "
97	485.86 "	485.86 "
98	161.04 "	161.04 "
99	122.09 "	122.09 "
100	164.76 "	164.76 "
101	164.12 "	164.12 "
102	168.52 "	168.52 "
103	166.77 "	166.77 "
104	246.32 "	246.32 "
105	162.25 "	162.25 "
106	402.17 "	402.17 "
107	669.32 "	669.32 "
108	249.15 "	249.15 "
109	563.52 "	489.39 "
110	587.34 "	503.75 "
111	343.35 "	169.52 "
112	166.46 "	76.18 "
113	43.57 "	43.57 "
114	170.80 "	128.03 "
115	126.23 "	80.46 "
116	41.13 "	0.00 "
117	674.32 "	518.64 "
118	122.09 "	122.09 "
101 (56-95)	120.79 "	23.16 "
102 " "	99.99 "	23.12 "
103 " "	164.10 "	23.29 "
104 " "	158.12 "	47.64 "
105 " "	116.38 "	48.21 "
106 " "	72.99 "	48.08 "
107 " "	135.80 "	73.76 "
108 " "	69.97 "	46.02 "
117 (55-96)	283.96 "	8.54 "
118 " "	286.00 "	8.01 "
Total		18864.65

Latitude 47°46'N.
Longitude 108°22'W.
Mag. Decl. 17°52'E.

Public Land 14919.27 Water 8.50 Total number of Acres 234.51 Private Land Claims 18864.65 Total number of Acres

Surveys Designated	By Whom Surveyed	Date of Contract No.	Amount of Surveys M.	Ch.	Lk.	When Surveyed
Resurvey S. and W. Township lines	Walter E. Heffman	295 Feb. 17, 1904	12	8	57	July 7 and 10, 1904
Resurvey Subdivisions	" " "	" " "	36	00	42	Nov. 13-17, 1904
Private Land Claims	" "	" " "	180	32	68	Oct. 27-Nov. 12, 1904
Connections	" "	" " "	2	54	56	Nov. 13-17, 1904
Meanders	" "	" " "	17	35	08	Nov. 18 and 19, 1904
E. Bdry.	Brunt and Bernham	294 July 20-1903	3	10	92	Nov. 25-, 1904
N. Bdry	Meyer and Stable	257 Mch. 20, 1895	5	78	68	Jun. 2-3, 1895

The above Map of Township No. 56 North of Range No. 96 West of the 6th Principal Meridian, Wyoming is strictly conformable to the field notes of the survey thereof on file in this Office, which have been examined and approved.

Surveyor Generals Office.
Cheyenne, Wyoming, December 6th, 1905

Alpheus S. Hanson
Sur. Gen.

56-96

Survey accepted by the Sec. Commissioner in his letter "E" Feb 2, 1906. Triplicate Plat forwarded to Buffalo Land

1901 -A

C.W.H.

THE NORRIS PETERS CO., LITHO., WASHINGTON, D.C.

(24)

Click Here for Field Notes

2932

63

TOWNSHIP No. 56 NORTH. RANGE No. 96 WEST of the 6TH Principal MERIDIAN.

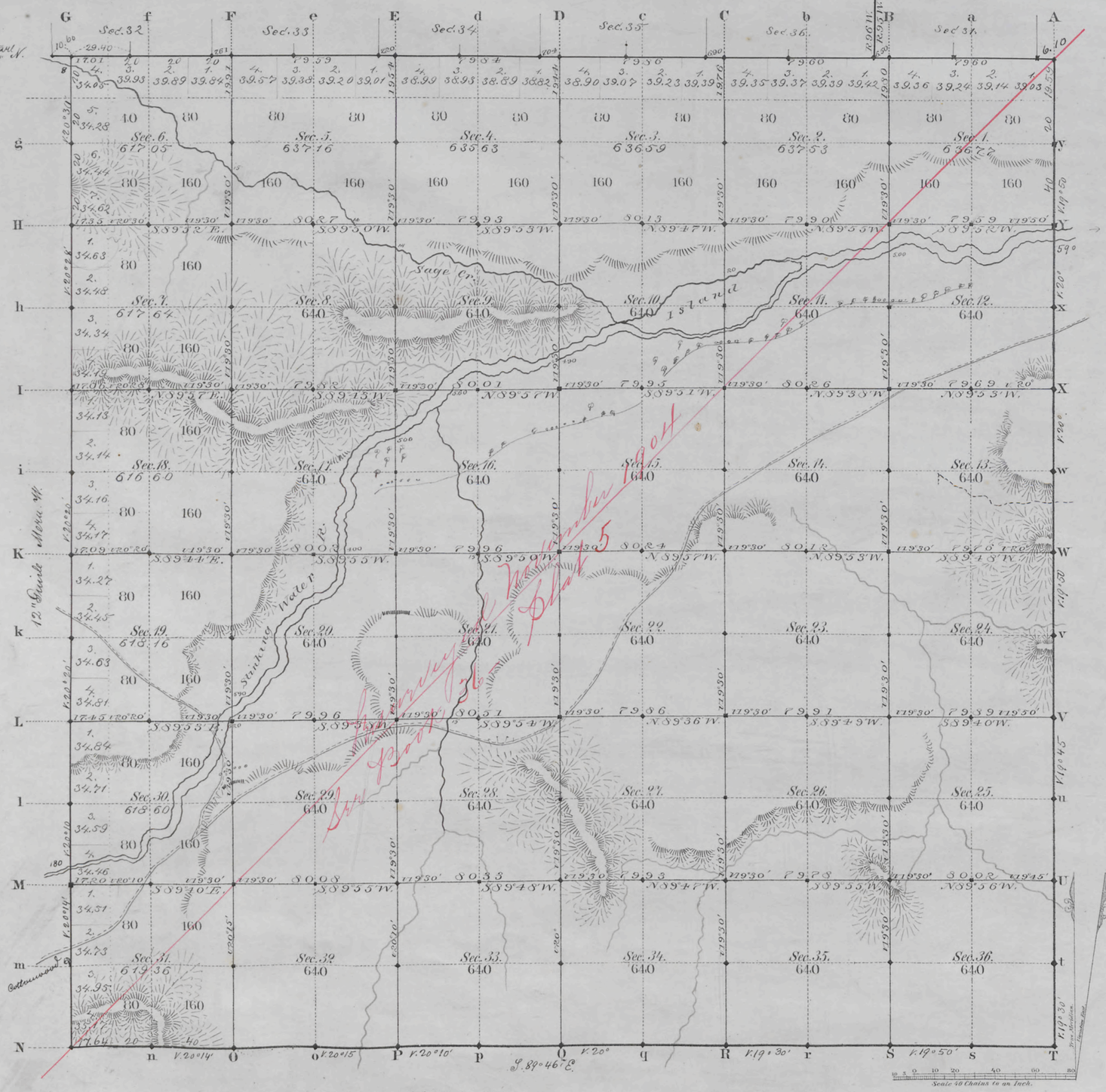

Total number of Acres. 22,991.09

	Surveys Designated	By Whom Surveyed	Date of Contract	Amount of Surveys Mls	Chs	Lks	When Surveyed	Magnetic Declination
S. & C.	Township lines	Theo. Birge	July 13, 1882	11	77	23	May 23, 24, 1883	19° 45' East
	Subdivisions	" "	" "	39	64	32	June 8-14 "	19° 30' " "
	Connections	" "	" "		35	25	" "	
	12th Guide M. W.	" "	" "	6	00	00	May 12, 1883	
	14th Stand. P. N.	" "	" "	5	75	50	May 14, 15, 1883	

The above Map of Township No. 56 North Range No. 96 West of the Sixth Principal Meridian Wyoming Territory is strictly conformable to the field notes of the survey thereof on file in this Office, which have been examined and approved

Surveyor Generals Office,
Cheyenne Wyoming
January 5th 1884

Edw. C. Davis
Surv. Genl.

A. Gast & Co., St. Louis Mo.

1901

Cancel
56-96

Click Here for Field Notes

Indexed

4848

RESURVEY
TOWNSHIP EXTERIORS

Scale: 1 inch ≈ 160 Chains.

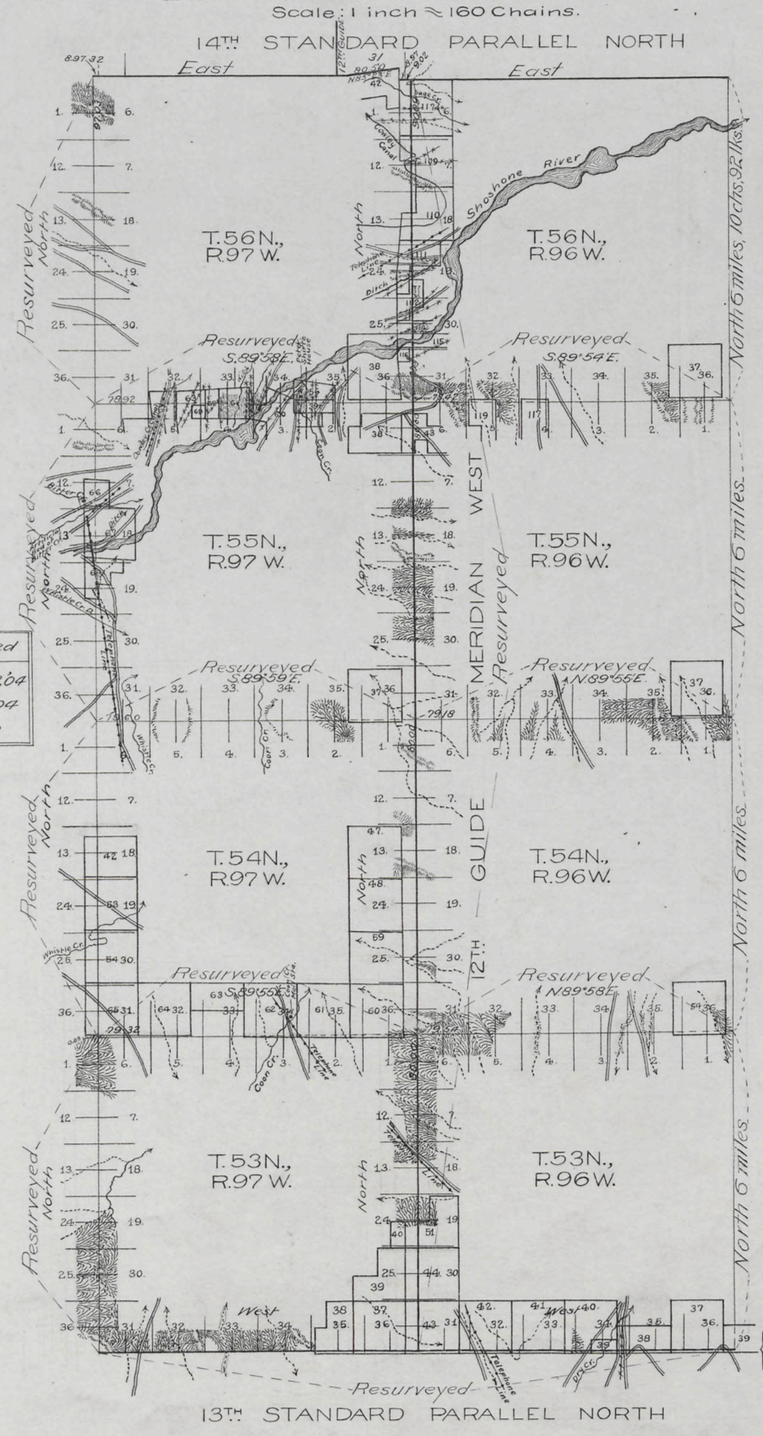

Table of Mileage

Surveys Designated	Amount Mls.	Chs.	Lks.	When Surveyed
Standard lines resur.	36	10	9	June 29-July 7, '04
Township " "	60	12	1	July 8-20, 1904
Connections		17	99	July 7-20, "

This Plat
of the Resurvey of
the 13th Standard Parallel North through Rgs. 96 and 97 W.;
the 12th Guide Meridian West through Tps. 53, 54, 55 and 56 N.;
and the North boundary of T. 53 N., R. 96 W.; the North boundary of T. 54 N., R. 96 W.; the North boundary of T. 55 N., R. 96 W.;
the West and North boundaries of T. 53 N., R. 97 W.;
" " " " " " T. 54 N., R. 97 W.;
" " " " " " T. 55 N., R. 97 W.;
and the West boundary of T. 56 N., R. 97 W. of the
6th Principal Meridian,
Wyoming,
is strictly conformable to the field notes of the re-survey thereof
by
Walter E. Hoffman, U.S.D.S.,
under his
Contract No. 295, dated Feb. 17, 1904.
which have been examined, approved and filed in this office.
U.S. Surv. Gen'ls Office,
Cheyenne, Wyoming,
December 6th, 1905

Alpheus P. Hanson
U.S. Surv. Gen'l.

Latitude	44° 31' N.
Longitude	108° 22' W.
Mean Mag. Decl.	18° 00' E.

2900

Survey accepted by the Hon Commissioner in his letter "E," Feb 8, 1906.

(24)

Indexed

Click Here for Field Notes

2975

70

EXTERIOR LINES.

Magnetic Variation East. Scale 3 miles to 1 inch

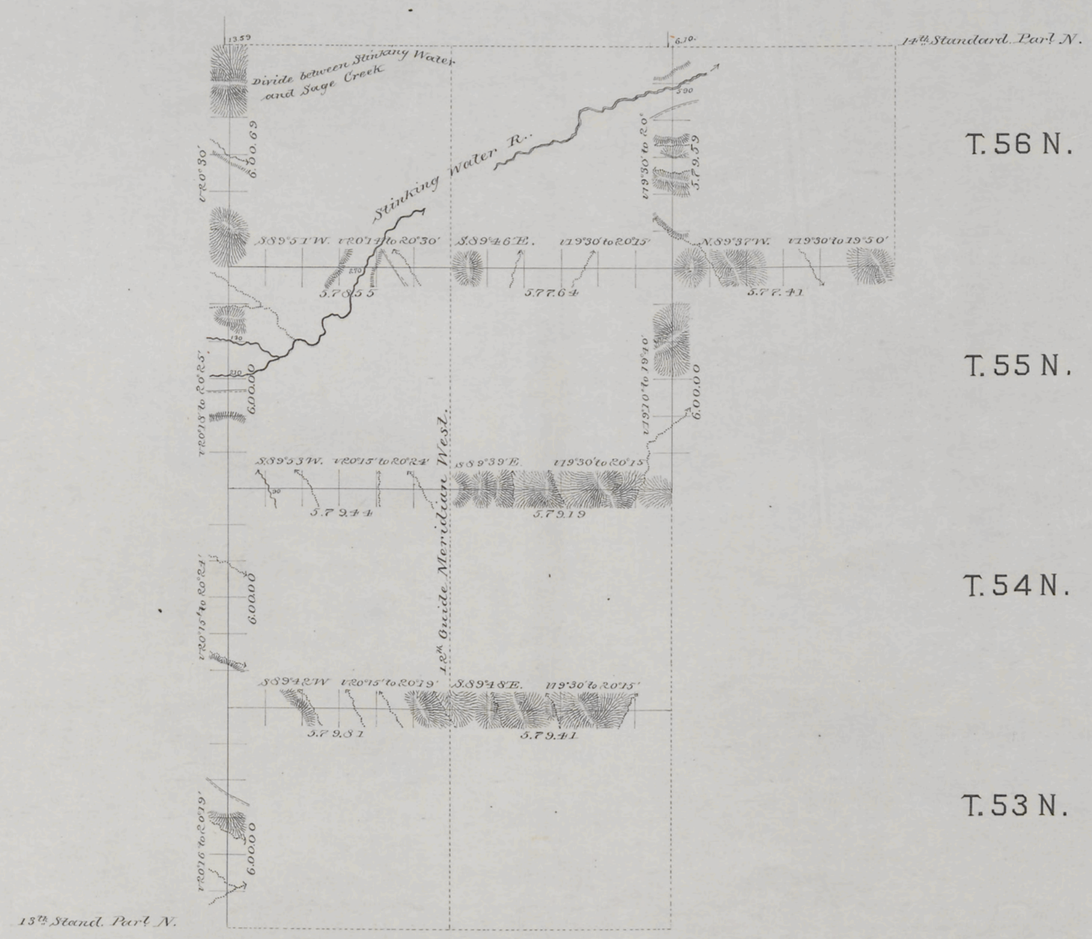

T. 56 N.

T. 55 N.

T. 54 N.

T. 53 N.

R. 97 W. R. 96 W. R. 95 W.

Surveys Designated	By Whom Surveyed	Date of Contract	Amount of Surveys Wg	Chs	Lks	When Surveyed
Exterior lines	Theo. Binge	July 13th 1882	77	71	73	May 19-31st 1883
Connections	" "	" " "		19	69	" " "

I hereby certify that the above diagram of the Exterior lines of Township 56 N. Range 95 W. and Townships 53, 54, 55 & 56 N. Ranges 96 & 97 W. of the 6th Principal Meridian Wyoming Territory, is strictly conformable to the Field notes of the Survey thereof on file in this Office, which have been examined and approved

Surveyor General's Office
Cheyenne Wyoming
January 5th 1884

Edw. C. David
Sur. Gen.

1908

(24) 2973

Indexed

Click Here for Field Notes

Retracement Notes, All or Part

12TH GUIDE MERIDIAN WEST

in Townships 53, 54, 55 & 56 North, betw. Ranges 96 & 97, West of the 6th P.M., Wy. Ty.

Scale 40 chs to 1 inch. Mag. Var. East.

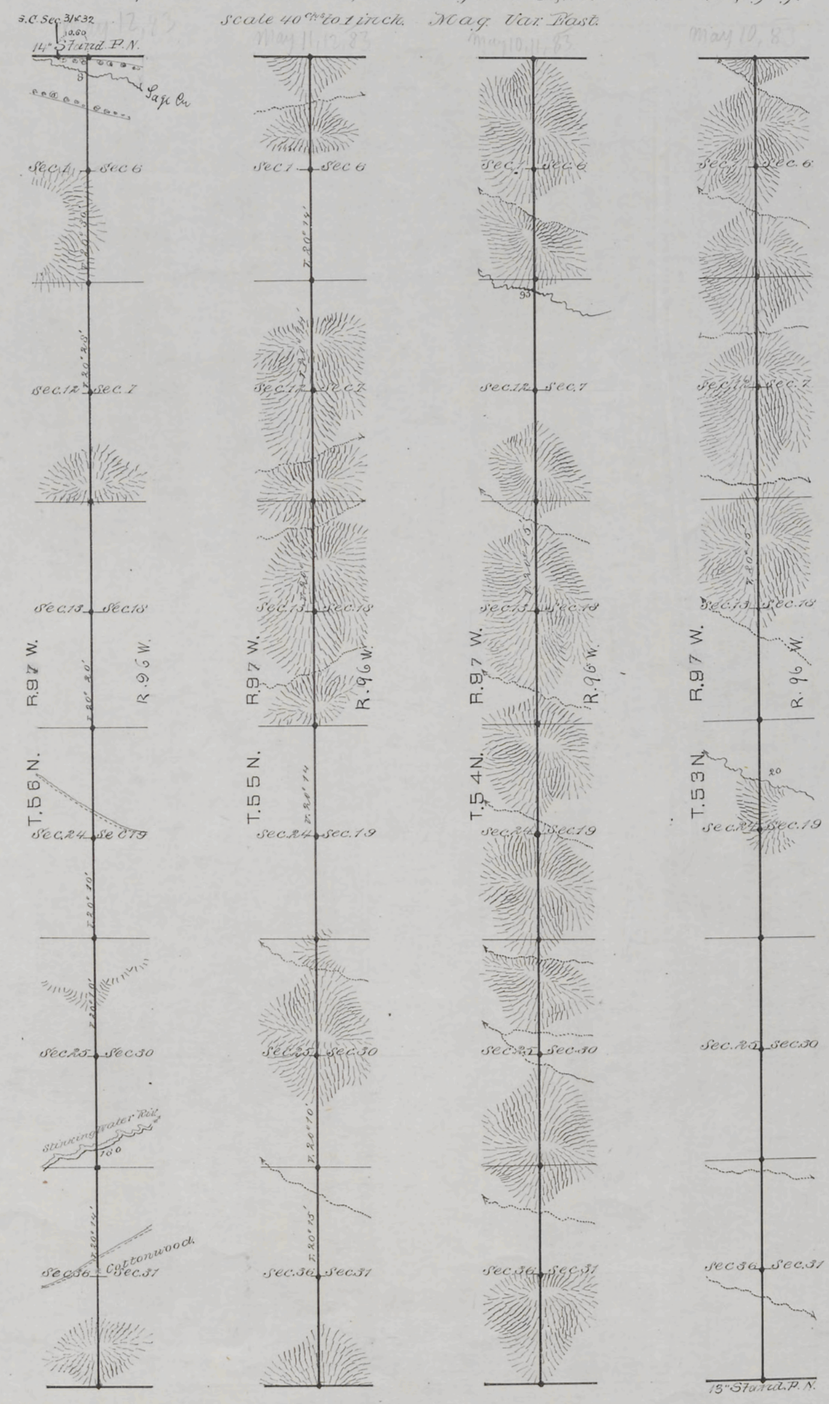

Survey Designated	By whom Surveyed.	Date of contract.	Amount of Survey. Mls	Chs	Lks	When Surveyed.
12th Guide Mer. W.	Theo. Binge.	July 13, 1882.	24	0	0	May 10-12, 1883.

I hereby certify that the above diagram of the 12th Guide Meridian West, along the west boundaries of Townships 53, 54, 55 & 56 North, Range, 96 West of the 6th Principal Meridian, Wyoming Territory, is strictly conformable to the field notes of the survey on file in this Office, which have been examined and approved.

Surveyor General's Office,
Cheyenne Wyoming.
January 5th 1884

Edw. C. David
Sur. General.

1906