6986

ORIGINAL

TOWNSHIP 57 NORTH, RANGE 97 WEST, OF THE 6th PRINCIPAL MERIDIAN WYOMING

Click Here for Field Notes

SUPPLEMENTAL SURVEY OF DEAVER TOWNSITE – SECTION 29

Surveyed by Samuel E. Moss Jr., Engineer under authority of Departmental Instructions of October 24, 1906

This plat is amendatory of and supplemental to plats:

	APPROVED	NOVEMBER 26, 1892
	"	MARCH 10, 1917
NO. 17571	"	JULY 25, 1917
NO. 20450	"	JULY 11, 1922
NO. 21451	"	AUGUST 8, 1925
NO. 21452	"	AUGUST 27, 1925
NO. 27507	"	NOVEMBER 6, 1936
	"	MAY 22, 1953
NO. 26-615-258	"	APRIL 6, 1955
	"	JUNE 12, 1963

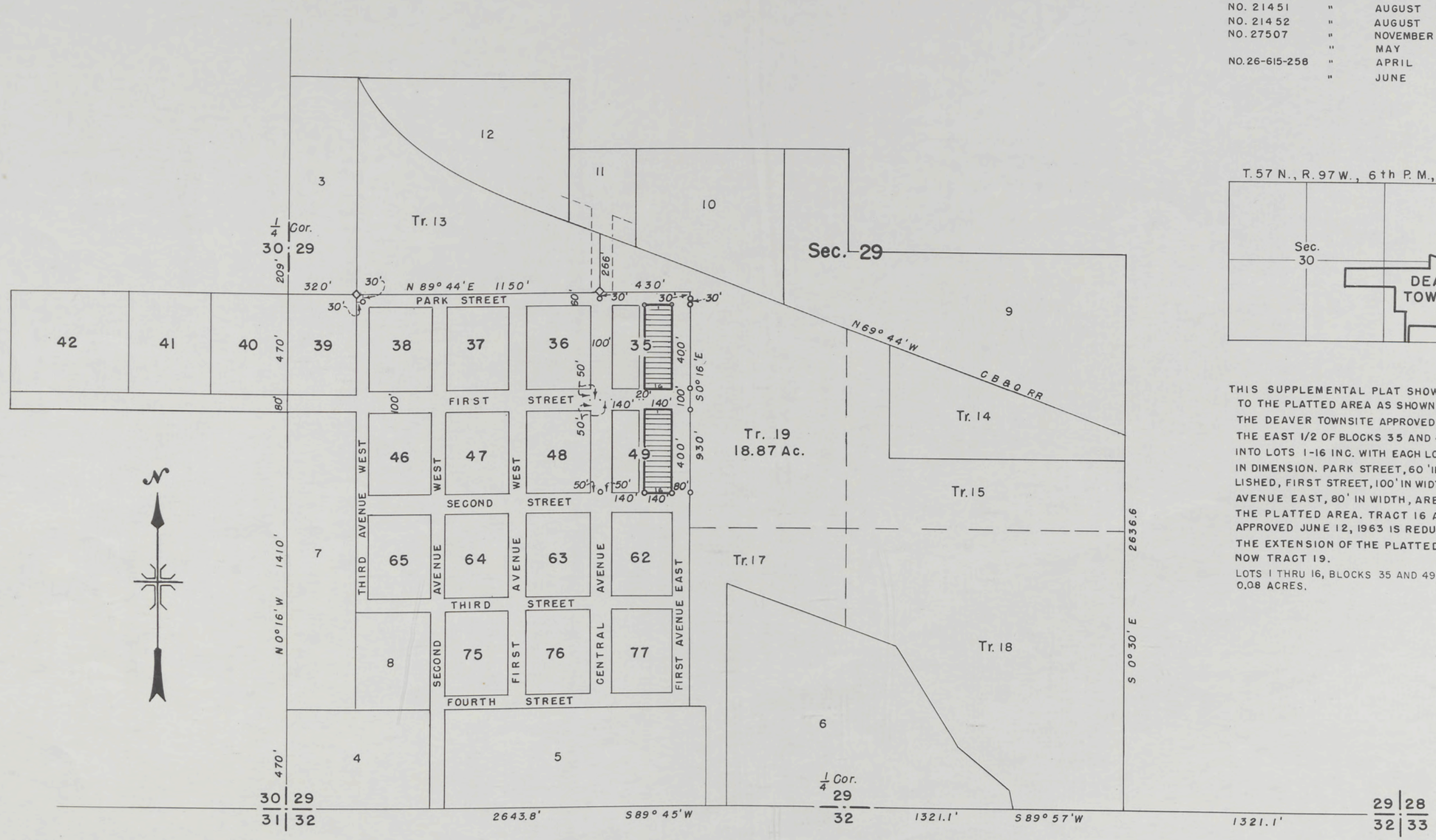

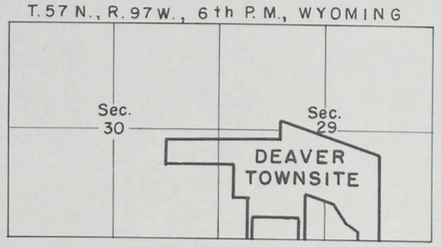

THIS SUPPLEMENTAL PLAT SHOWS AN EXTENSION TO THE PLATTED AREA AS SHOWN ON THE PLAT OF THE DEAVER TOWNSITE APPROVED JULY 25, 1917. THE EAST 1/2 OF BLOCKS 35 AND 49 ARE SUBDIVIDED INTO LOTS 1-16 INC. WITH EACH LOT BEING 25' X 140 IN DIMENSION. PARK STREET, 60' IN WIDTH, IS ESTABLISHED, FIRST STREET, 100' IN WIDTH, AND FIRST AVENUE EAST, 80' IN WIDTH, ARE EXTENDED INTO THE PLATTED AREA. TRACT 16 AS SHOWN ON PLAT APPROVED JUNE 12, 1963 IS REDUCED IN AREA BY THE EXTENSION OF THE PLATTED AREA AND IS NOW TRACT 19.

LOTS 1 THRU 16, BLOCKS 35 AND 49 EACH CONTAIN 0.08 ACRES.

—◇— Denotes corners of previous surveys found in place.

—○— Denotes corners set by Samuel E. Moss Jr., Engineer.

U.S. Department of the Interior
Bureau of Reclamation
Washington, D.C. Nov. 9, 1965

This plat is strictly conformable to the field notes of the survey, which have been examined and approved.

Val G. Kellen
Acting Assistant Commissioner.

U.S. Department of the Interior
Bureau of Land Management
Washington, D.C. Nov. 9, 1965

The survey represented by this plat having been correctly executed in accordance with the requirements of law and the regulations of this Bureau is hereby accepted.

For the Director.

E. J. Lemmon
Chief, Division of Engineering

ACCESSION NO. 26-600-125

2595-S

57-97

Ac. 6964

ORIGINAL

TOWNSHIP 57 NORTH, RANGE 97 WEST, OF THE SIXTH PRINCIPAL MERIDIAN, WYOMING.

SUPPLEMENTAL PLAT OF SECTION 34

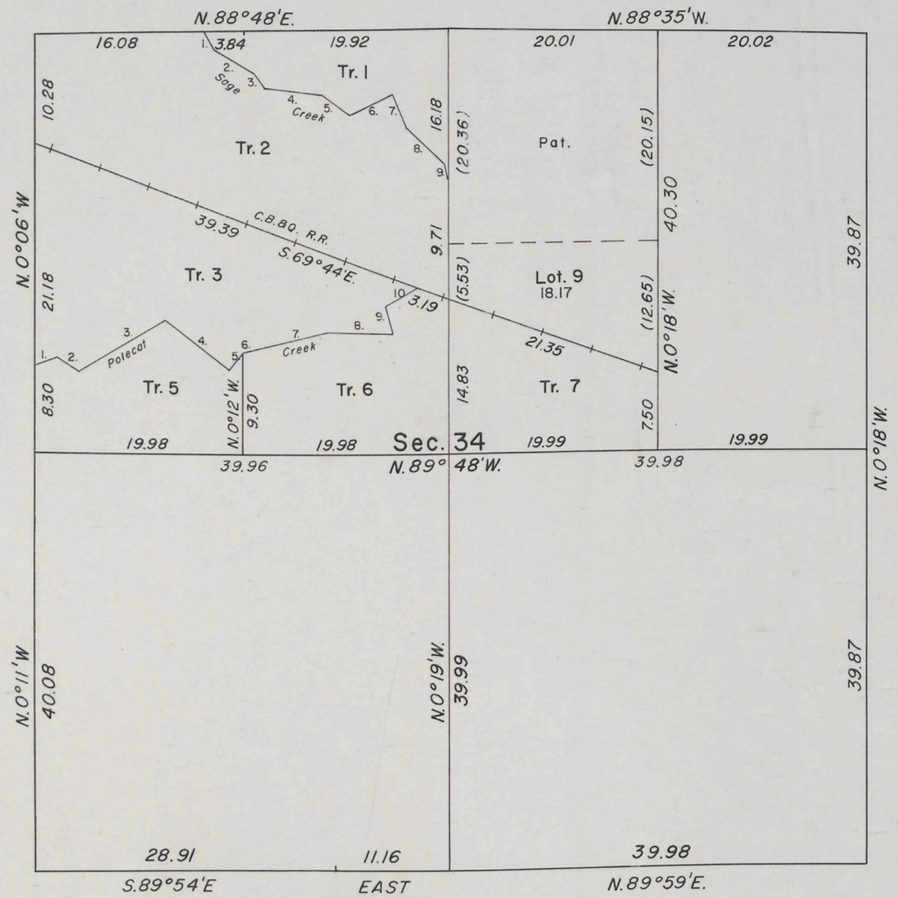

This supplemental plat of section 34, T. 57 N., R.97 W., Sixth Principal Meridian, Wyoming, shows by protraction the segregation of the NW¼NE¼ of the section, which was patented to the State of Wyoming, May 12, 1910, under Desert Land Selection List No. 18, approved May 24, 1910.

This plat is based on the plat accepted March 10, 1917, and the plat accepted March 7, 1919, upon which the patented NW¼NE¼ of the section was included in Tract 8.

UNITED STATES DEPARTMENT OF THE INTERIOR
BUREAU OF LAND MANAGEMENT
Washington, D. C. June 16, 1964

This plat, showing amended lottings, is based upon the official records, and having been correctly prepared in accordance with the regulations, is hereby accepted.

For the Director

R. E. Brown

Acting Chief, Division of Engineering

W.H.B.

Filed with Land Office July 20, 1964. RTB

2595-R

57-97

Ac. 6909

ORIGINAL

TOWNSHIP 57 NORTH, RANGE 97 WEST OF THE SIXTH PRINCIPAL MERIDIAN, WYOMING.

SUPPLEMENTAL PLAT OF SECTION 29

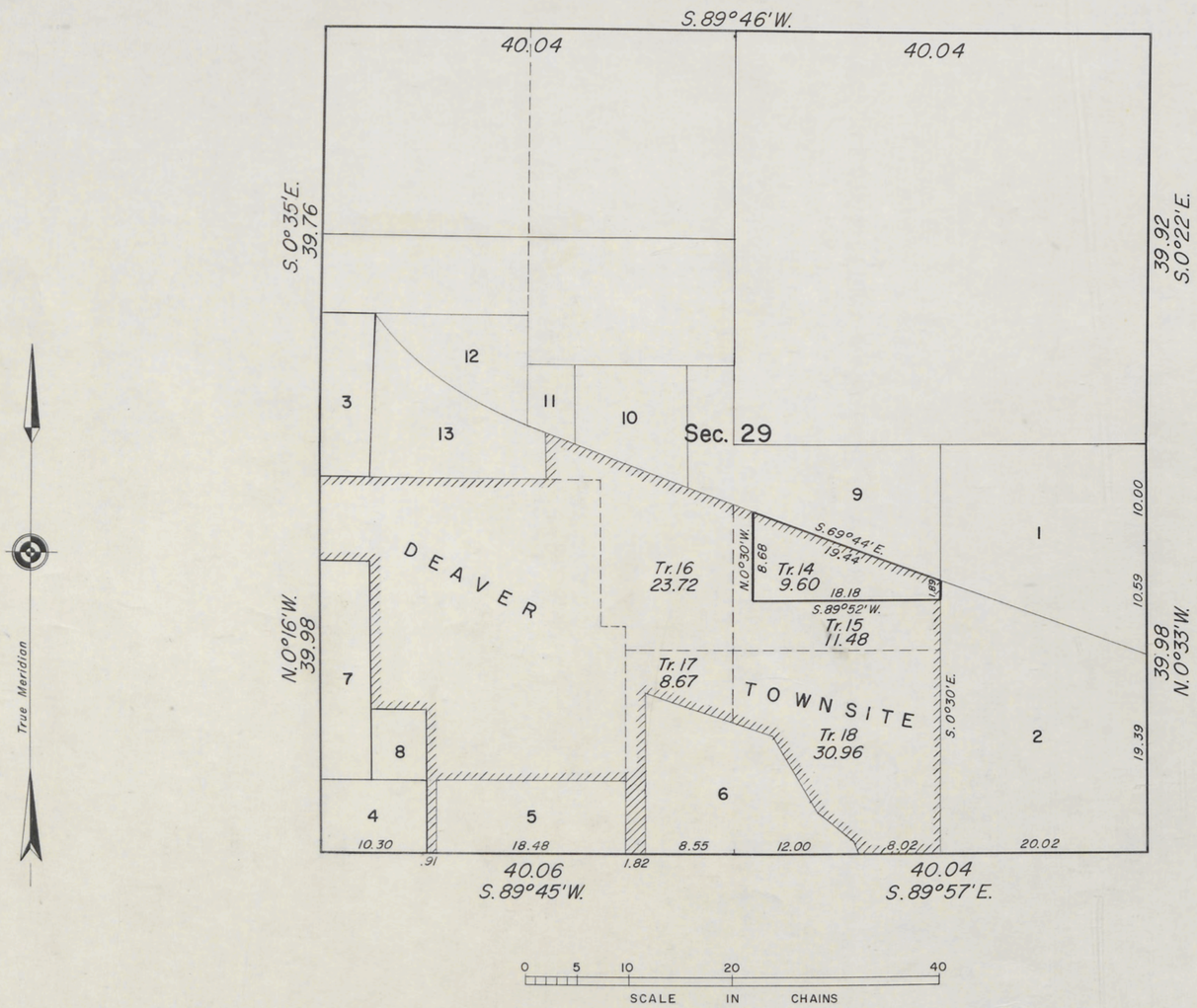

This supplemental plat of Section 29, Township 57 North, Range 97 West, 6th Principal Meridian, Wyoming, shows the location of tracts in the unplatted portion of Deaver Townsite, based on the plats approved November 26, 1892, March 10, 1917, July 25, 1917, August 8, 1925, November 6, 1936, May 22, 1953 and April 6, 1955, to which reference should be made for survey information not shown hereon.

UNITED STATES DEPARTMENT OF THE INTERIOR
BUREAU OF LAND MANAGEMENT
Washington, D.C. June 12, 1963

This plat, showing amended lottings, is based upon the official records, and having been correctly prepared in accordance with the regulations, is hereby accepted.

For the Director

E. E. Lemmington

Chief, Division of Engineering

2595-Q

Filed in Land Office July 5, 1963

57-97

6624

TOWNSHIP 57 NORTH, RANGE 97 WEST, OF THE 6th PRINCIPAL MERIDIAN, WYOMING

Click Here for Field Notes

SUPPLEMENTAL SURVEY OF SEC. 29

SURVEYED BY RICHARD H. KENNEDY, ENGINEER, UNDER AUTHORITY OF DEPARTMENTAL INSTRUCTIONS OF

OCTOBER 24, 1906

SURVEY COMMENCED DECEMBER 15, 1954 SURVEY COMPLETED JANUARY 31, 1955

SCALE IN CHAINS

0 5 10 20 30 40

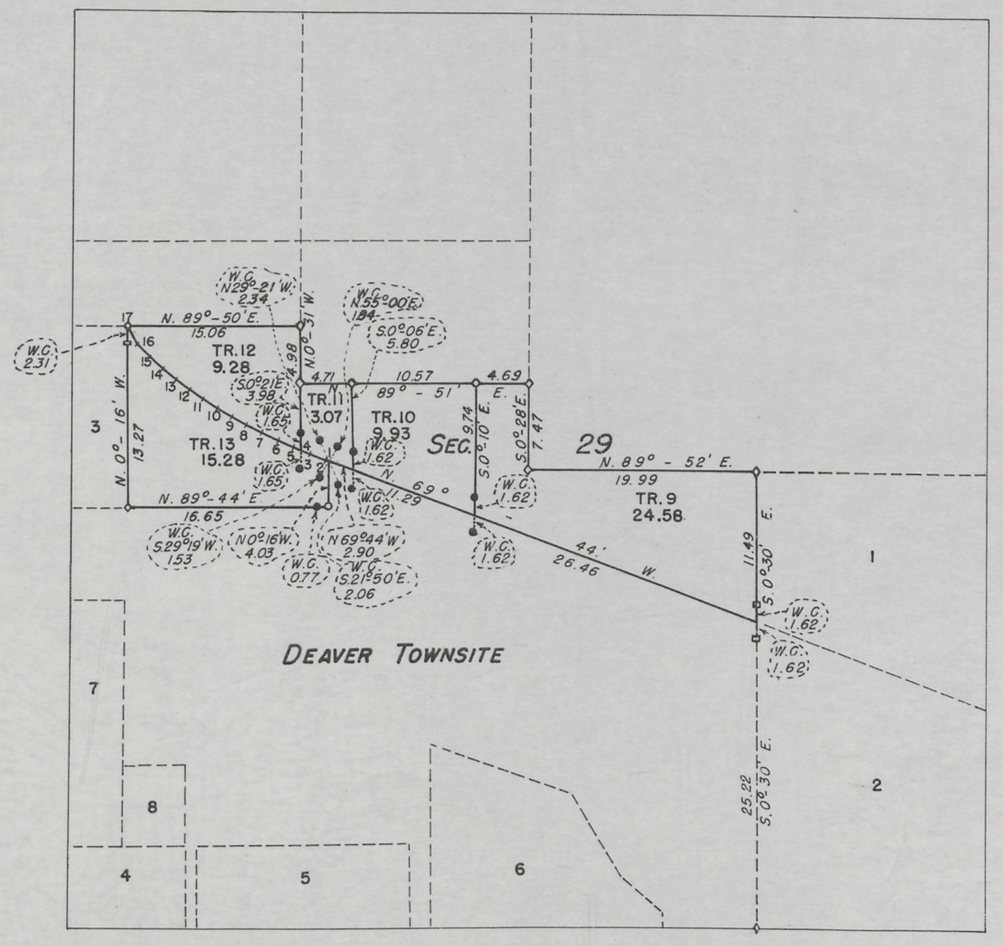

TRAVERSE IN NW ¼ OF SECTION 29

POINT	COURSE	DISTANCE
1-2	N. 69° - 44' W.	0.39
2-3	N. 68° - 59' W.	1.59
3-4	N. 67° - 19' W.	0.62
4-5	N. 67° - 19' W.	0.88
5-6	N. 65° - 22' W.	1.50
6-7	N. 63° - 25' W.	1.50
7-8	N. 61° - 28' W.	1.50
8-9	N. 59° - 31' W.	1.50
9-10	N. 57° - 34' W.	1.50
10-11	N. 55° - 37' W.	1.50
11-12	N. 53° - 40' W.	1.50
12-13	N. 51° - 43' W.	1.50
13-14	N. 49° - 46' W.	1.50
14-15	N. 47° - 49' W.	1.50
15-16	N. 45° - 52' W.	1.50
16-17	N. 39° - 50' W.	1.24

U.S. DEPARTMENT OF THE INTERIOR
BUREAU OF RECLAMATION
WASHINGTON, D. C. April 6, 1955

THIS PLAT IS STRICTLY CONFORMABLE TO THE FIELD NOTES OF THE SURVEY, WHICH HAVE BEEN EXAMINED AND APPROVED.

E. B. Nielsen
ASSISTANT COMMISSIONER

U.S. DEPARTMENT OF THE INTERIOR
BUREAU OF LAND MANAGEMENT
WASHINGTON, D. C. April 6, 1955

THE SURVEY REPRESENTED BY THIS PLAT HAVING BEEN CORRECTLY EXECUTED IN ACCORDANCE WITH THE REQUIREMENTS OF LAW AND THE REGULATIONS OF THIS BUREAU IS HEREBY ACCEPTED.

FOR THE DIRECTOR

Earl G. Harrington
CADASTRAL ENGINEERING STAFF OFFICER

DENOTES CORNERS OF PREVIOUS SURVEYS FOUND IN PLACE.
DENOTES CORNERS SET BY RICHARD H. KENNEDY, ENGINEER.
DENOTES WITNESS CORNERS SET BY RICHARD H. KENNEDY.
DENOTES WITNESS CORNERS OF PREVIOUS SURVEYS FOUND IN PLACE.

11-6-56

2595-P

ACCESSION NO. 26-615-258

57-97 on file in L.O.

6541

TOWNSHIP 57 NORTH, RANGE 97 WEST, OF THE 6th PRINCIPAL MERIDIAN, WYOMING

Click Here for Field Notes

SUPPLEMENTAL SURVEY OF SECTION 29

Surveyed by Eugene L. Matteson, Engineer, under authority of Departmental Instructions of October 24, 1906

Survey Commenced December 2, 1952 Survey Completed December 2, 1952

Scale 1 inch = 10 chains

0 5 10 20 30 40

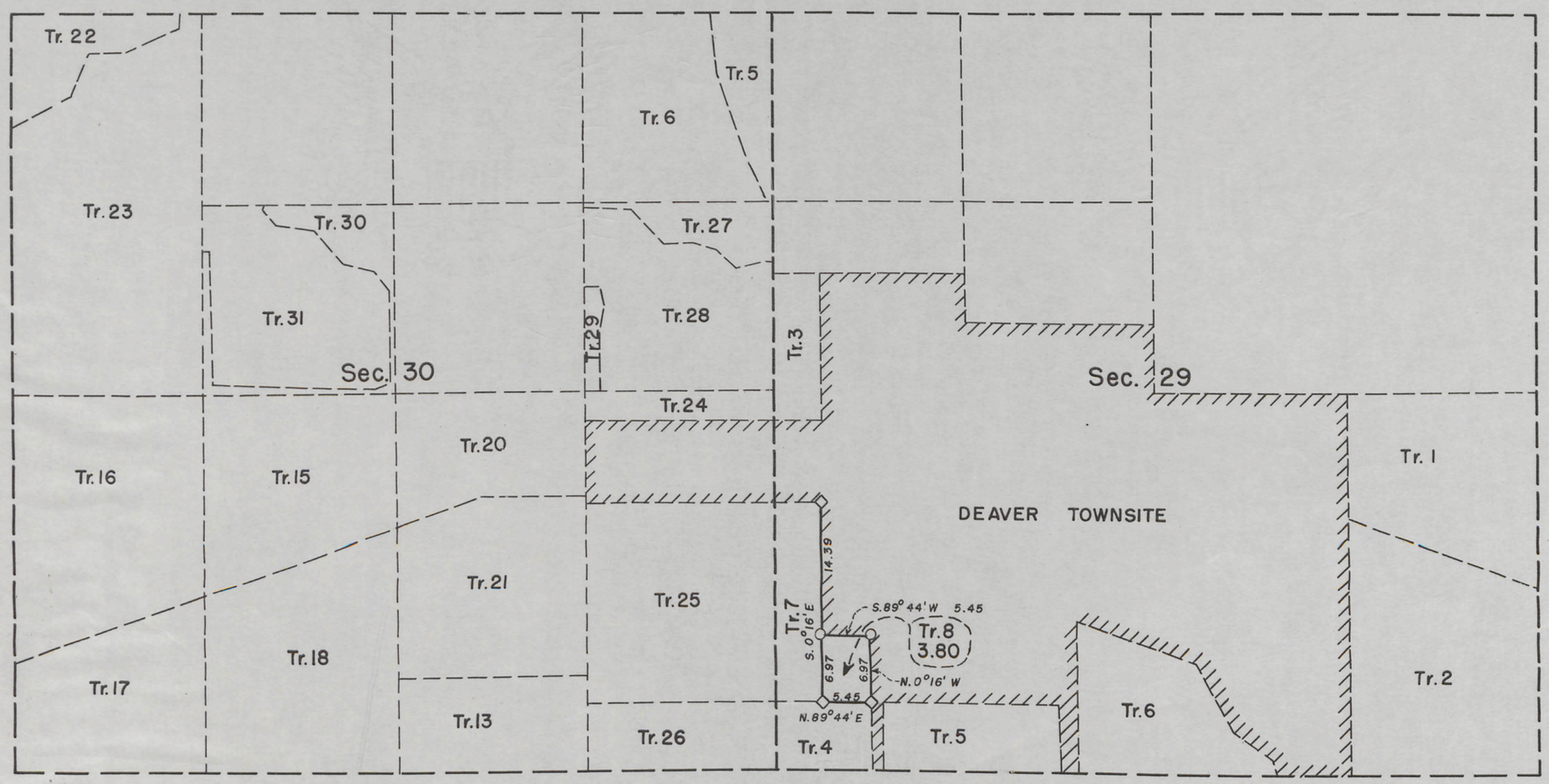

Denotes corner of previous survey found in place.

Denotes corner set by Eugene L. Matteson, Engineer, Bureau of Reclamation.

Denotes boundary of Deaver Townsite.

Bureau of Reclamation
Washington, D.C. May 22, 1953
This plat is strictly conformable to the field notes of the survey, which have been examined and approved.

G. W. Sinneweaver
Assistant Commissioner

Bureau of Land Management
Washington, D.C. May 22, 1953
The survey represented by this plat having been correctly executed in accordance with the requirements of law and the regulations of this bureau is hereby accepted.

For the Administrator

Donald B. Clement
Assistant Chief, Division of Cadastral Engineering

2595-0

ACCESSION NO. 26-601-795

57-97 on file in LO

Accession No. 6101

Click Here for Field Notes

Original

DEPARTMENT OF THE INTERIOR
BUREAU OF RECLAMATION

SHOSHONE IRRIGATION PROJECT, WYOMING

SUPPLEMENTAL PLAT

SECTION 29

TOWNSHIP 57 NORTH RANGE 97 WEST 6TH P. M.

SURVEYED BY A. E. BESEDA, INSTRUMENTMAN

UNDER AUTHORITY OF DEPARTMENTAL INSTRUCTIONS OF OCTOBER 24, 1906

SCALE: 1 INCH = 10 CHAINS

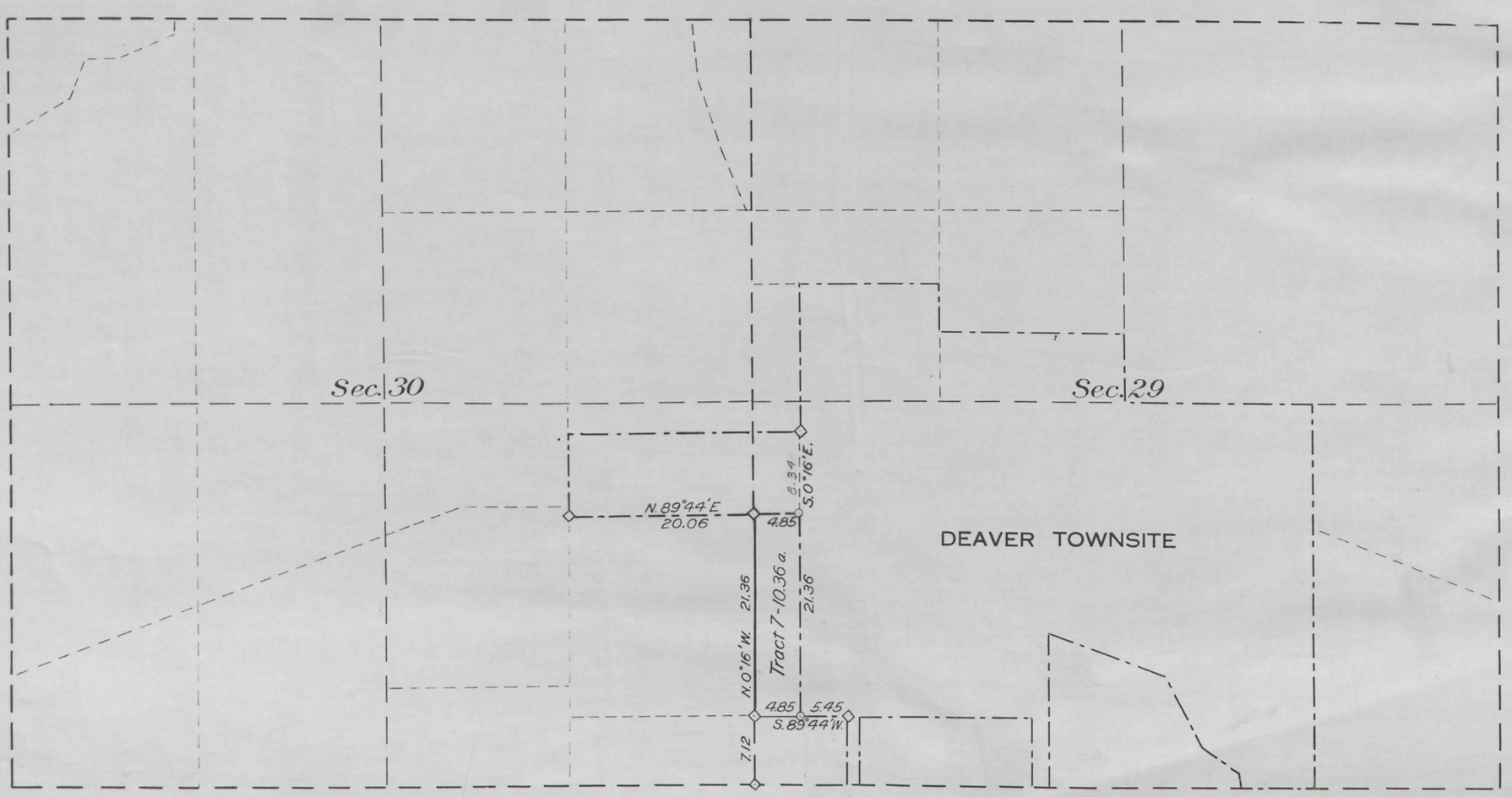

Denotes corner of previous survey found in place
Denotes corner set by A. E. Beseda Instrumentman, Bureau of Reclamation
Denotes boundary of Deaver townsite

Bureau of Reclamation
Washington, D. C., June 20, 1936

The accompanying diagram of the survey of section 29, T. 57 N., R. 97 W., 6th P. M., Wyoming, executed under authority of Departmental Instructions of October 24, 1906 is correct and according to the field notes thereof on file in this office, which have been examined and approved.

Acting Commissioner

General Land Office
Washington, D. C., November 6, 1936

The accompanying diagram of the survey of section 29, T. 57 N., R. 97 W., 6th P. M., Wyoming, is conformable to the field notes thereof on file in this office which have been examined and accepted.

Acting Assistant Commissioner

ACCESSION NO. 27507

57 - 97

Transmitted to Cheyenne Land Office Dec. 5 1936.

2595-N

Click Here for Field Notes

4479

ORIGINAL

DEPARTMENT OF THE INTERIOR
BUREAU OF RECLAMATION

SHOSHONE IRRIGATION PROJECT WYOMING

SUPPLEMENTAL PLAT

SECTION 30

TOWNSHIP 57 NORTH RANGE 97 WEST 6TH P. M.

SURVEYED BY LAWRENCE E. PETERSEN, JUNIOR ENGINEER
UNDER AUTHORITY OF DEPARTMENTAL INSTRUCTIONS OF OCTOBER 24, 1906
SCALE: 1 INCH = 10 CHAINS

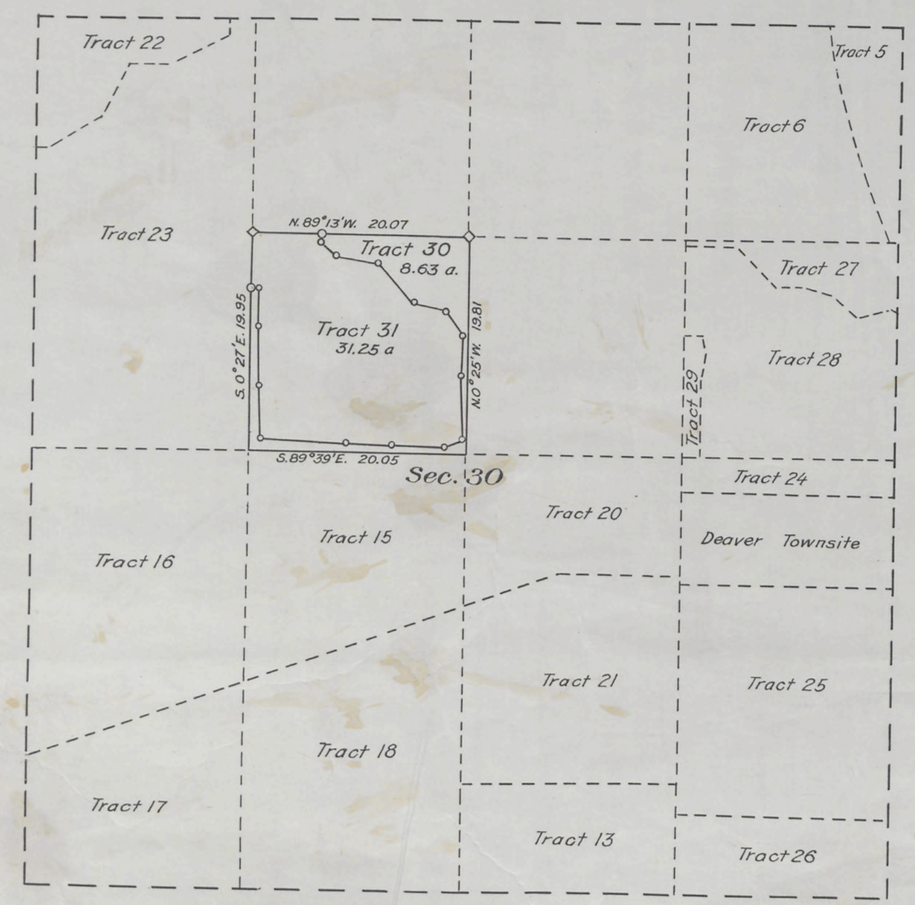

DENOTES CORNER OF PREVIOUS SURVEY FOUND IN PLACE.

DENOTES CORNER SET BY LAWRENCE E. PETERSEN JR. ENGINEER, BUREAU OF RECLAMATION

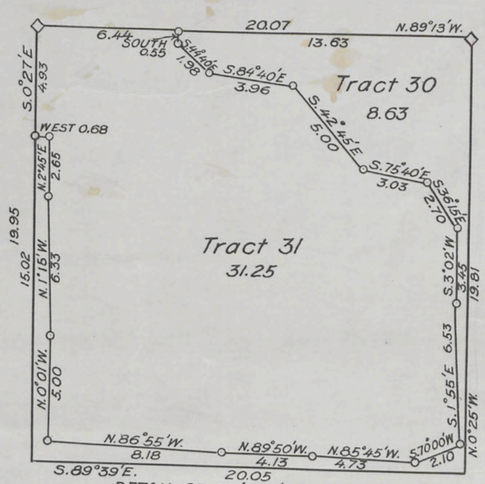

DETAIL OF SE4NW4, SECTION 30.
Scale: 1" = 5chs.

THE ACCOMPANYING DIAGRAM OF THE SURVEY OF SECTION 30, T. 57 N., R. 97 W., 6TH P. M., WYOMING, EXECUTED UNDER AUTHORITY OF DEPARTMENTAL INSTRUCTIONS OF OCTOBER 24, 1906, IS CORRECT AND ACCORDING TO THE FIELD NOTES ON FILE IN THIS OFFICE, WHICH HAVE BEEN EXAMINED AND APPROVED.

BUREAU OF RECLAMATION
WASHINGTON, D. C. December 3, 1929
Elwood Mead
COMMISSIONER

THE ACCOMPANYING DIAGRAM OF THE SURVEY OF SECTION 30, T. 57 N., R. 97 W., 6TH P. M., WYOMING, IS CONFORMABLE TO THE FIELD NOTES THEREOF ON FILE IN THIS OFFICE, WHICH HAVE BEEN EXAMINED AND ACCEPTED.

GENERAL LAND OFFICE
WASHINGTON, D. C. JANUARY 25, 1930.
Thos. C. Havell
ASSISTANT COMMISSIONER

ACCESSION NO. 23889

57-97

2595-M

Transmitted to Cheyenne L.O. Feb. 3, 1930.

4478

Supplemental Plat No. 12

SUPPLEMENTAL PLAT OF SECTION 19

TOWNSHIP No. 57 NORTH, RANGE No. 97 WEST OF THE SIXTH PRINCIPAL MERIDIAN, WYOMING

Scale, 10 Chains to an Inch

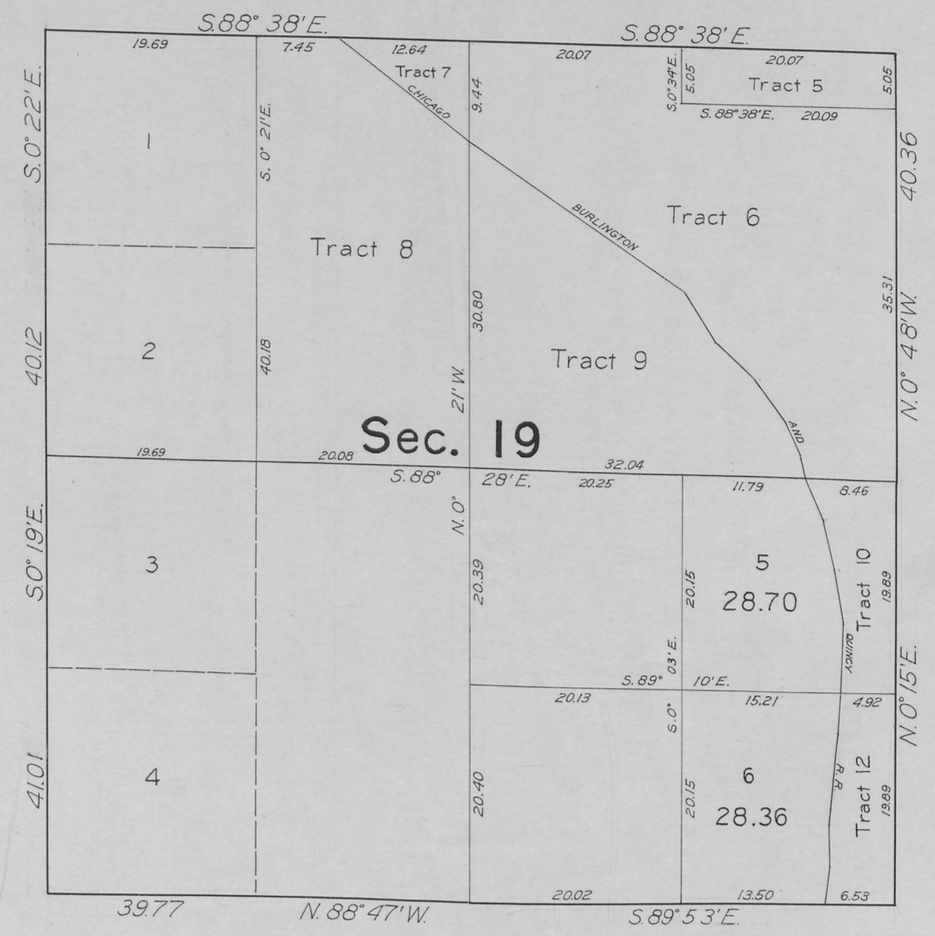

Public Survey Office
Cheyenne, Wyoming, April 15, 1929

This supplemental plat of Section 19, Township No. 57 North, Range No. 97 West of the Sixth Principal Meridian, Wyoming, based upon the plat made by the U. S. Reclamation Service and approved December 15, 1916, showing a subdivision of Tract 11 and giving legal designations and areas for new lots so created, prepared in accordance with instructions given in the commissioner's letter "E" 1317317, dated March 6, 1929, is hereby approved

Joel Q. Naret
Office Cadastral Engineer

Department of the Interior
General Land Office
Washington, D. C., April 20, 1929

The amended lottings represented by this supplemental plat, having been correctly made in accordance with the regulations of this office, the plat is hereby accepted

D. C. Parrott
Acting Assistant Commissioner

AMT

2595-L

57-97

4477

Click Here for Field Notes

ORIGINAL

Supplemental Plat No. 11

DEPARTMENT OF THE INTERIOR
BUREAU OF RECLAMATION

SHOSHONE IRRIGATION PROJECT

SUPPLEMENTAL PLAT

SECTION 30

TOWNSHIP 57 NORTH RANGE 97 WEST 6TH P. M. WYOMING

SURVEYED BY LAWRENCE E. PETERSEN, JUNIOR ENGINEER

UNDER AUTHORITY OF DEPARTMENTAL INSTRUCTIONS OF OCTOBER 24, 1906

SCALE: 1 INCH = 10 CHAINS

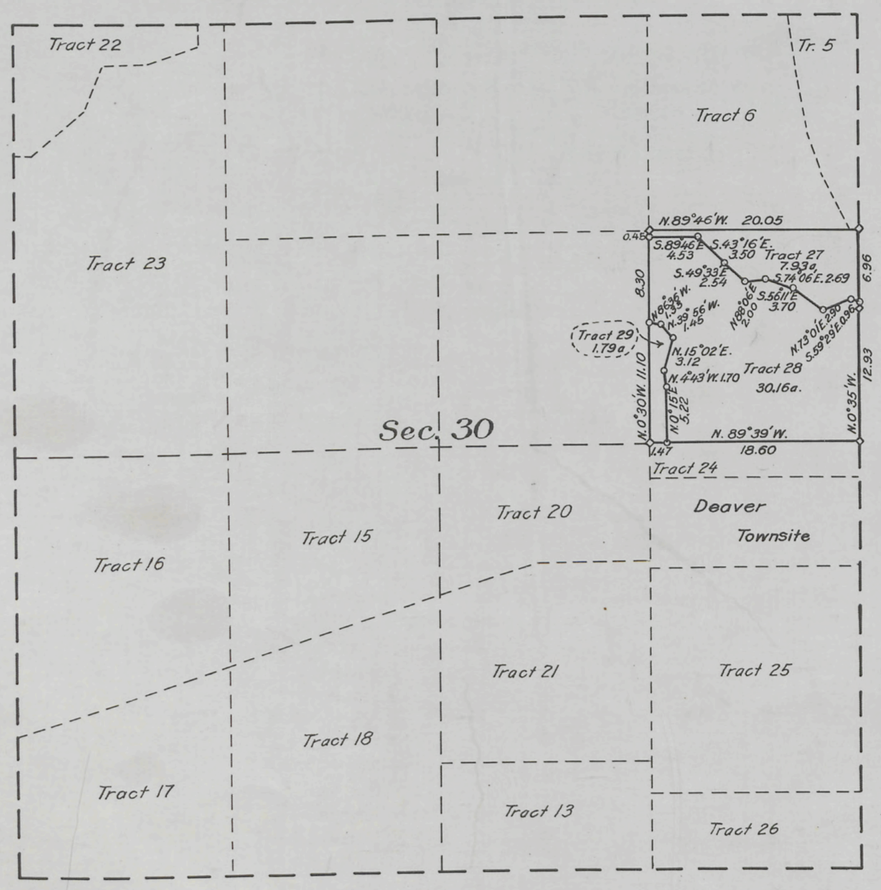

DENOTES CORNERS OF PREVIOUS SURVEY FOUND IN PLACE

DENOTES CORNERS SET BY L. E. PETERSEN

THE ACCOMPANYING DIAGRAM OF THE SURVEY OF SECTION 30, T. 57 N., R. 97 W., 6TH P. M. WYOMING, EXECUTED UNDER AUTHORITY OF DEPARTMENTAL INSTRUCTIONS OF OCTOBER 24, 1906 IS CORRECT AND ACCORDING TO THE FIELD NOTES THEREOF ON FILE IN THIS OFFICE, WHICH HAVE BEEN EXAMINED AND APPROVED.

BUREAU OF RECLAMATION
WASHINGTON, D. C. August 18, 1928

OAR

ACTING COMMISSIONER

THE ACCOMPANYING DIAGRAM OF THE SURVEY OF SECTION 30, T. 57 N., R. 97 W., 6TH P. M. WYOMING, IS CONFORMABLE TO THE FIELD NOTES THEREOF ON FILE IN THIS OFFICE, WHICH HAVE BEEN EXAMINED AND ACCEPTED.

GENERAL LAND OFFICE
WASHINGTON, D. C. DECEMBER 13, 1928

Thos. C. Havell
ASSISTANT COMMISSIONER

ACCESSION NO. 23471

Trans. to Chas. L. O. Dec. 27, 1928.

2595-K

57-97

4476

Click Here for Field Notes

Supplemental Plat No. 10

DEPARTMENT OF THE INTERIOR
BUREAU OF RECLAMATION
SHOSHONE IRRIGATION PROJECT
SUPPLEMENTAL PLAT
SECTIONS 29, 30 AND 32
TOWNSHIP 57 NORTH RANGE 97 WEST 6TH P.M. WYOMING
SURVEYED BY J. R. IAKISCH, ASSOCIATE ENGINEER
UNDER AUTHORITY OF DEPARTMENTAL INSTRUCTIONS OF OCTOBER 24, 1906
SCALE: 1 INCH = 10 CHAINS

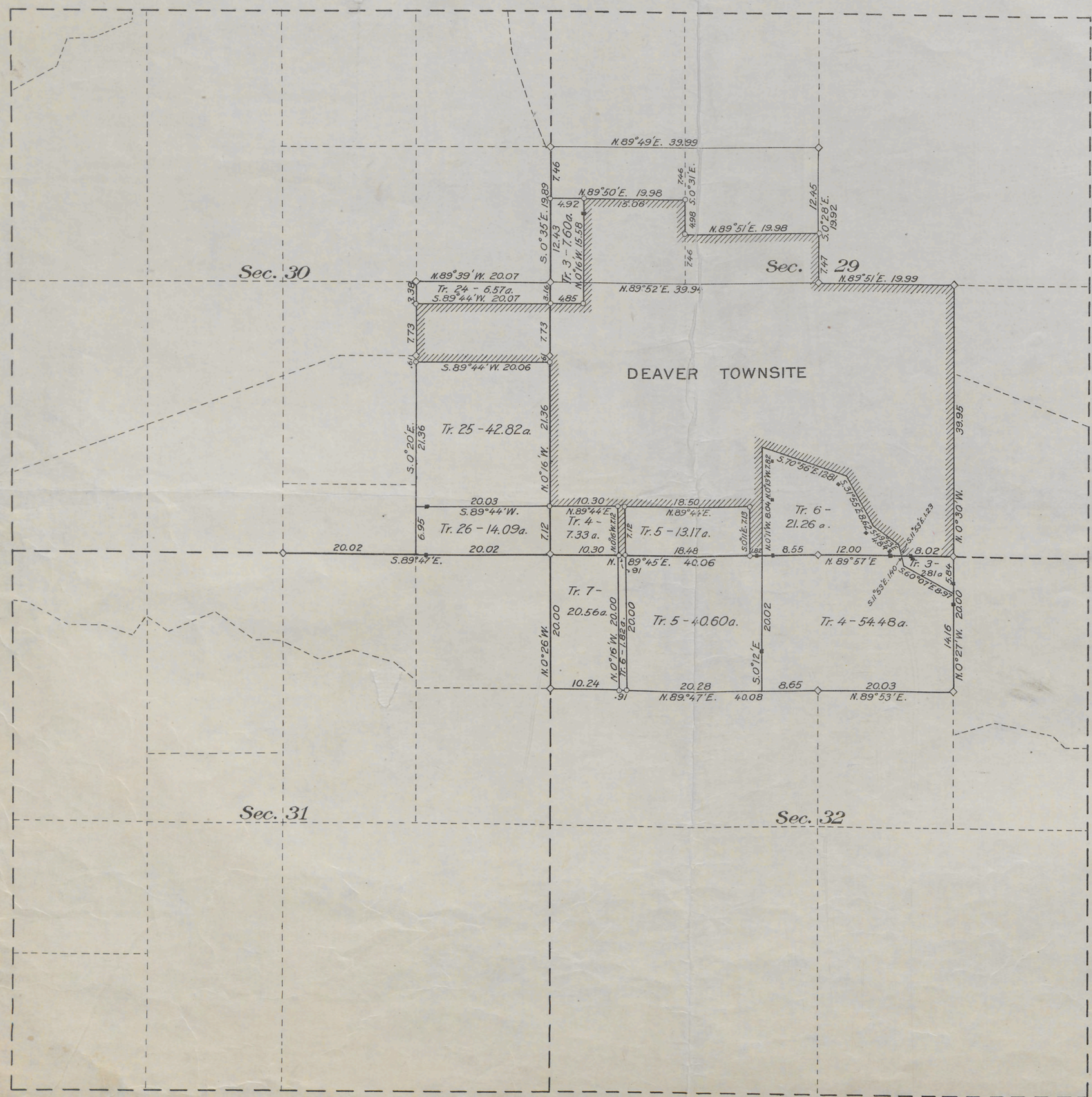

Denotes corner of previous survey found in place.

Denotes corner set by J. R. Iakisch Associate Engineer, Bureau of Reclamotion

Denotes witness corner set by J. R. Iakisch

The accompanying diagram of the survey of sections 29, 30 and 32, T. 57 N., R. 97 W., 6th P. M. Wyoming, executed under authority of Departmental Instructions of October 24, 1906, is correct and according to the field notes thereof on file in this office, which have been examined and approved.

Bureau of Reclamation

Washington, D. C. April 24, 1925

Acting Commissioner.

The accompanying diagram of the survey of sections 29, 30 and 32, T. 57 N., R. 97 W., 6th P. M. Wyoming, is conformable to the field notes thereof on file in this office, which have been examined and accepted.

General Land Office

Washington, D. C. August 8, 1925

Thos. C. Havell
Acting Commissioner.

ACCESSION NO. 21451

2595-J

Trans. to Lander Sept. 21. 1925

57-97

4475

Supplemental Plat No. 9

This plat is amendatory of and supplemental to plats:-
No. 17571, approved July 25, 1917,
No. 20450, approved July 11, 1922.

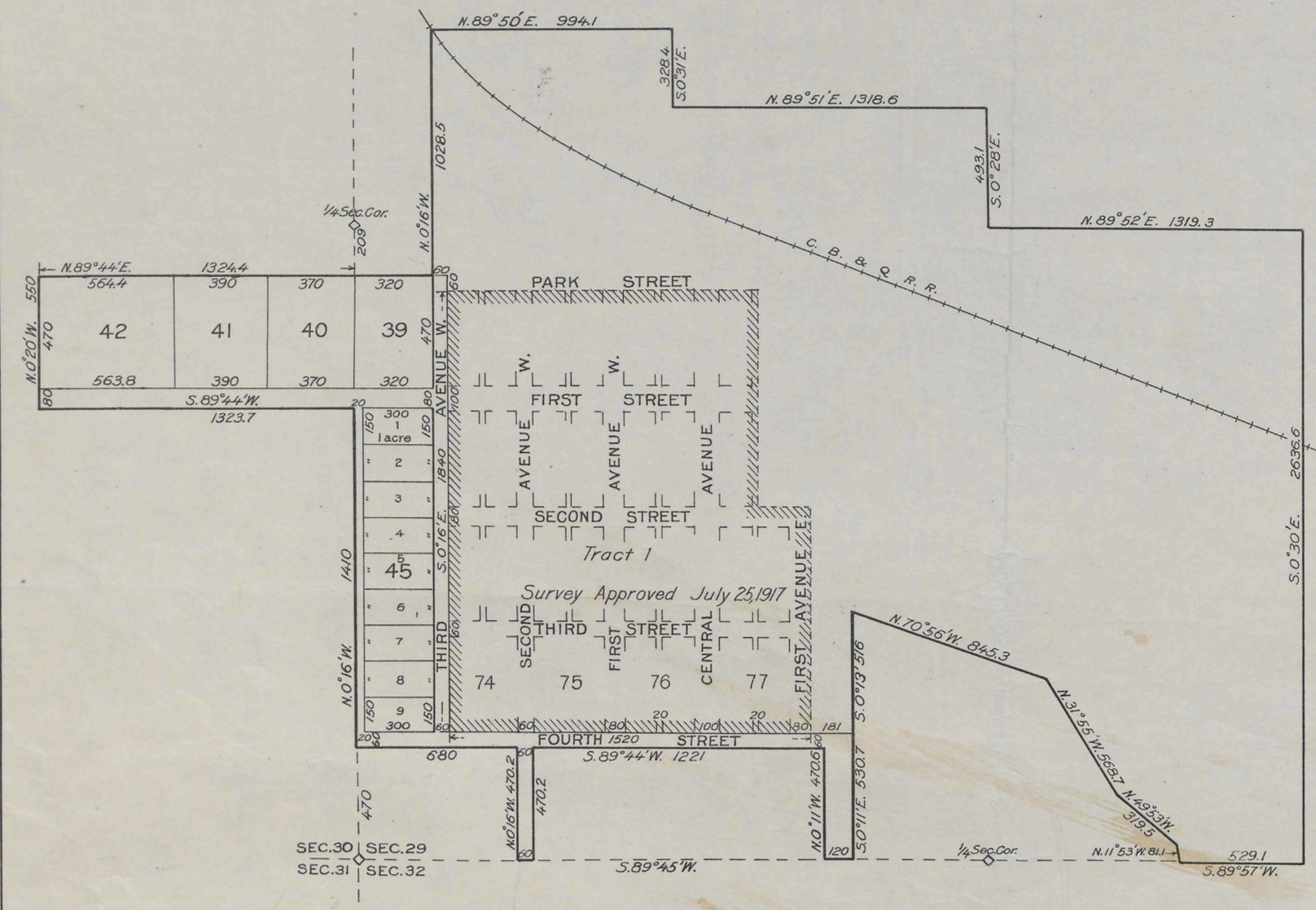

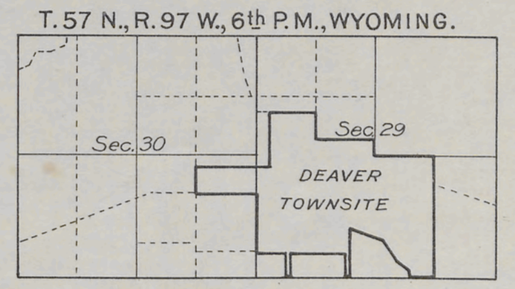

The accompanying supplemental plat of the Townsite of Deaver in Sections 29 and 30, T. 57 N., R. 97 W., 6TH P. M. Wyoming, executed under authority of Acts of April 16 and June 27, 1906 (34 Stat., 116 and 519) is correct and according to the field notes on file in this office, which have been examined and approved.

Bureau of Reclamation

Washington, D. C. April 24, 1925

Acting Commissioner

I hereby certify that the above supplemental plat of the Townsite of Deaver in Sections 29 and 30, T. 57 N., R. 97 W., 6TH P. M. Wyoming, is conformable to the field notes of the survey thereof, which field notes are on file in this office and which plat is hereby approved.

General Land Office

Washington, D. C. August 8, 1925

Acting Commissioner

Approved under provisions of Acts of April 16 and June 27, 1906 (34 Stat., 116 and 519)

Department of the Interior

Washington, D. C. AUG 27 1925 1925

Assistant Secretary

DEPARTMENT OF THE INTERIOR
BUREAU OF RECLAMATION
SHOSHONE IRRIGATION PROJECT WYOMING
SUPPLEMENTAL PLAT OF
DEAVER TOWNSITE
IN SECTIONS 29 AND 30, T. 57 N., R. 97 W. 6TH P. M.
SCALE OF FEET
0 500 1000
MAP NO. 21452

2595-I

Transcribed to Lander Sept. 21, 1925

57-97

Supplemental Plat No. 8

4474

NOTE; This plat has been prepared for the purpose of showing the outer boundaries of the townsite, as amended in accordance with the recommendation of the Acting Director of the U. S. Reclamation Service, dated March 25, 1922, approved by the Department April 4, 1922 and is amendatory of and supplemental to plat No. 17571, approved July 25, 1917.

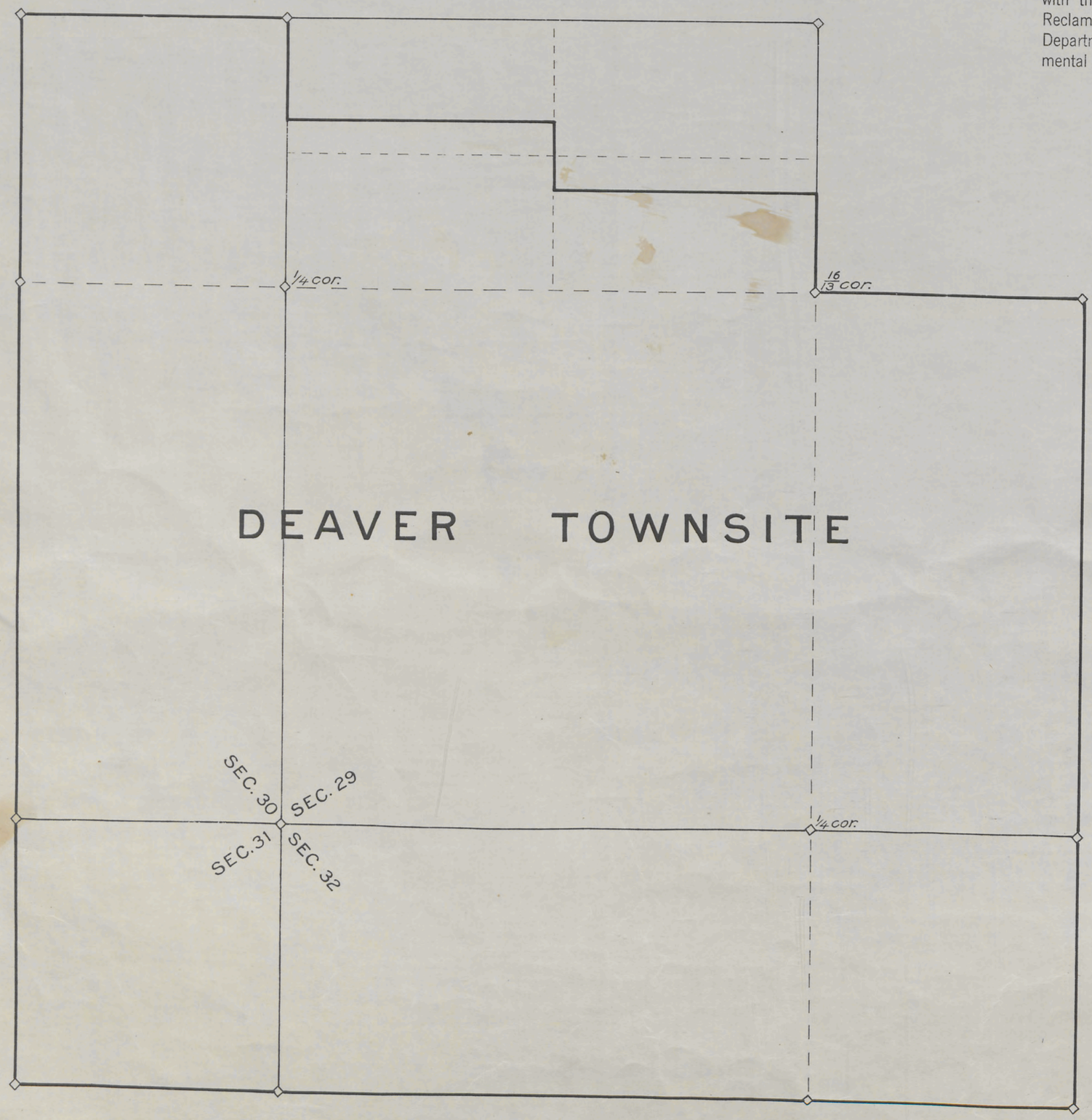

The accompanying supplemental plat of the townsite of Deaver in sections 29, 30, 31 and 32, T. 57 N., R. 97 W., 6TH P. M., Wyoming, modifying the boundaries of said townsite approved by the Department July 25, 1917, is in accordance with Departmental order of April 4, 1922, eliminating the N½N½SW¼ NW¼, N½ S½ N½ SW¼ NW¼, N½ SE¼ NW¼ and N½ N½ S½ SE¼ NW¼ of section 29, of the said Township and Range.

U. S. Reclamation Service
Washington, D. C. April 8, 1922
Morris Bien
Acting Director.

I hereby certify that the above is a correct supplemental plat of the Townsite of Deaver Wyoming, as amended in conformity with Departmental order of April 4, 1922, modifying original plat approved, July 25, 1917, with respect to the elimination of the N½N½SW¼NW¼, N½ S½ N½ SW¼ NW¼, N½ SE¼ NW¼ and N½ N½ S½ SE¼ NW¼ of section 29, T. 57 N., R. 97W., 6TH P. M., Wyoming.

General Land Office
Washington, D. C. July 11, 1922
George Tichenor
Acting Commissioner.

DEPARTMENT OF THE INTERIOR
UNITED STATES RECLAMATION SERVICE
SHOSHONE IRRIGATION PROJECT WYOMING

SUPPLEMENTAL PLAT OF DEAVER TOWNSITE

IN SECTIONS 29, 30, 31 AND 32
T. 57 N. R. 97 W., 6TH P. M., WYOMING
SCALE 1 INCH = 400 FEET
MAP NO. 20450

2595-H

Trans. to Lander July 18, 1922.

57-97

Click Here for Field Notes

4473

Supplemental Plat No. 7

DUPLICATE

DEPARTMENT OF THE INTERIOR
JOHN BARTON PAYNE SECRETARY
UNITED STATES RECLAMATION SERVICE
A. P. DAVIS DIRECTOR

SHOSHONE PROJECT

SUPPLEMENTAL PLAT

SECTION 13

TOWNSHIP 57 NORTH RANGE 97 WEST 6TH P. M. WYOMING

SURVEYED BY A. W. BAINBRIDGE ASSISTANT ENGINEER
UNDER AUTHORITY OF DEPARTMENTAL INSTRUCTIONS OF OCTOBER 24, 1906
SCALE: 4 INCHES=1 MILE

MARCH 1920

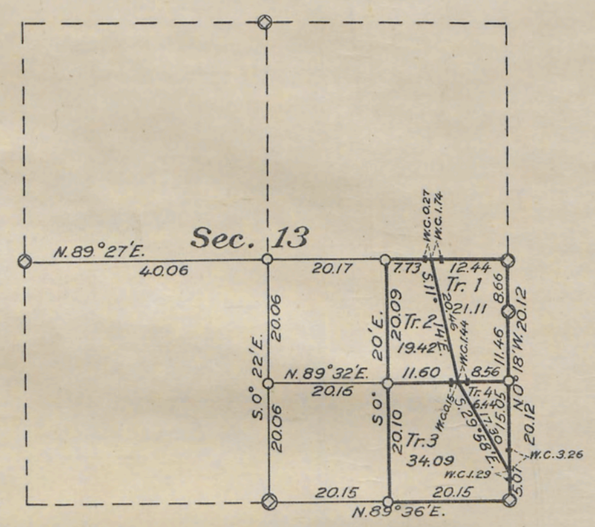

—◇— DENOTES CORNER OF OFFICIAL SURVEY FOUND IN PLACE.

—○— DENOTES CORNER SET BY A. W. BAINBRIDGE, ASSISTANT ENGINEER, U. S. R. S.

THE ACCOMPANYING DIAGRAM OF THE SURVEY OF SECTION 13, IN T. 57 N., R. 97 W., 6TH P. M. WYOMING, EXECUTED UNDER AUTHORITY OF DEPARTMENTAL INSTRUCTIONS OF OCTOBER 24, 1906, IS CORRECT AND ACCORDING TO THE FIELD NOTES THEREOF ON FILE IN THIS OFFICE, WHICH HAVE BEEN EXAMINED AND APPROVED.

U. S. RECLAMATION SERVICE

WASHINGTON, D. C. June 17, 1920

Morris Bien
ACTING DIRECTOR

THE ACCOMPANYING DIAGRAM OF THE SURVEY OF SECTION 13, IN T. 57 N., R. 97 W., 6TH P. M. WYOMING, IS CONFORMABLE TO THE FIELD NOTES THEREOF ON FILE IN THIS OFFICE, WHICH HAVE BEEN EXAMINED AND APPROVED.

DEPARTMENT OF THE INTERIOR
GENERAL LAND OFFICE

WASHINGTON, D. C. November 18, 1920.

C. M. Bruce
Acting COMMISSIONER

ACCESSION NO. 18498

2595 — G

57 - 97

Travis G. Sander
Nov. 22, 1920.

4472

Click Here for Field Notes

Supplemental Plat No. 6

DEPARTMENT OF THE INTERIOR
JOHN BARTON PAYNE SECRETARY
UNITED STATES RECLAMATION SERVICE
A. P. DAVIS DIRECTOR AND CHIEF ENGINEER

SHOSHONE PROJECT

SUPPLEMENTAL PLAT

SECTION 30

TOWNSHIP 57 NORTH RANGE 97 WEST 6TH P. M. WYO.

SURVEYED BY H. H. JOHNSON ASSISTANT ENGINEER, U. S. R. S.
UNDER AUTHORITY OF DEPARTMENTAL INSTRUCTIONS OF OCTOBER 24, 1906
SCALE: 4 INCHES = 1 MILE
OCTOBER 1917

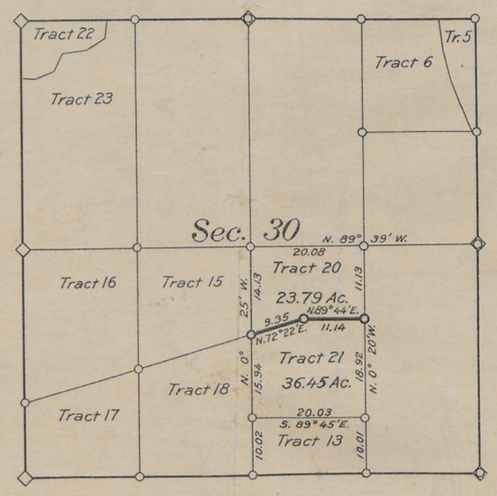

THIS PLAT IS SUPPLEMENTAL TO
PLATS ACCEPTED BY THE COMMISSIONER

MARCH 10, 1917
JANUARY 4, 1918
MARCH 7, 1919

DENOTES ORIGINAL CORNER FOUND.

DENOTES CORNER SET BY H. H. JOHNSON, ASSISTANT ENGINEER, U. S. R. S.

DENOTES BOUNDARY ESTABLISHED BY THIS SURVEY.

THE ACCOMPANYING DIAGRAM OF THE SURVEY OF SECTION 30 IN T. 57 N., R. 97 W., 6TH. P. M. WYOMING, EXECUTED UNDER AUTHORITY OF DEPARTMENTAL INSTRUCTIONS OF OCTOBER 24, 1906 IS CORRECT AND ACCORDING TO THE FIELD NOTES THEREOF ON FILE IN THIS OFFICE, WHICH HAVE BEEN EXAMINED AND APPROVED.

U. S. RECLAMATION SERVICE

WASHINGTON, D. C. March 24, 1920

A. P. Davis
DIRECTOR AND CHIEF ENGINEER

a.o.w.

THE ACCOMPANYING DIAGRAM OF THE SURVEY OF SECTION 30 IN T. 57 N., R. 97 W., 6TH. P. M. WYOMING, IS CONFORMABLE TO THE FIELD NOTES THEREOF ON FILE IN THIS OFFICE, WHICH HAVE BEEN EXAMINED AND ACCEPTED.

DEPARTMENT OF THE INTERIOR
GENERAL LAND OFFICE

WASHINGTON, D. C. April 10, 1920

COMMISSIONER

ACCESSION NO. 18431

57-97

Triplicate copy
Transmitted to Lander Land Office
April 19. 1920

2595-F.

4471

Click Here for Field Notes

Click Here for USCGS Notes

Supplemental Plat No. 5

DEPARTMENT OF THE INTERIOR
UNITED STATES RECLAMATION SERVICE
A. P. DAVIS DIRECTOR AND CHIEF ENGINEER

SHOSHONE PROJECT

SUPPLEMENTAL PLAT

SECTIONS 30, 31 AND 34

TOWNSHIP 57 NORTH RANGE 97 WEST, 6TH., P. M., WYO.

SURVEYED BY H. H. JOHNSON, ASSISTANT ENGINEER, U. S. R. S.
UNDER AUTHORITY OF DEPARTMENTAL INSTRUCTIONS OF OCTOBER 24, 1906

SCALE: 4 INCHES = 1 MILE
JUNE 1918

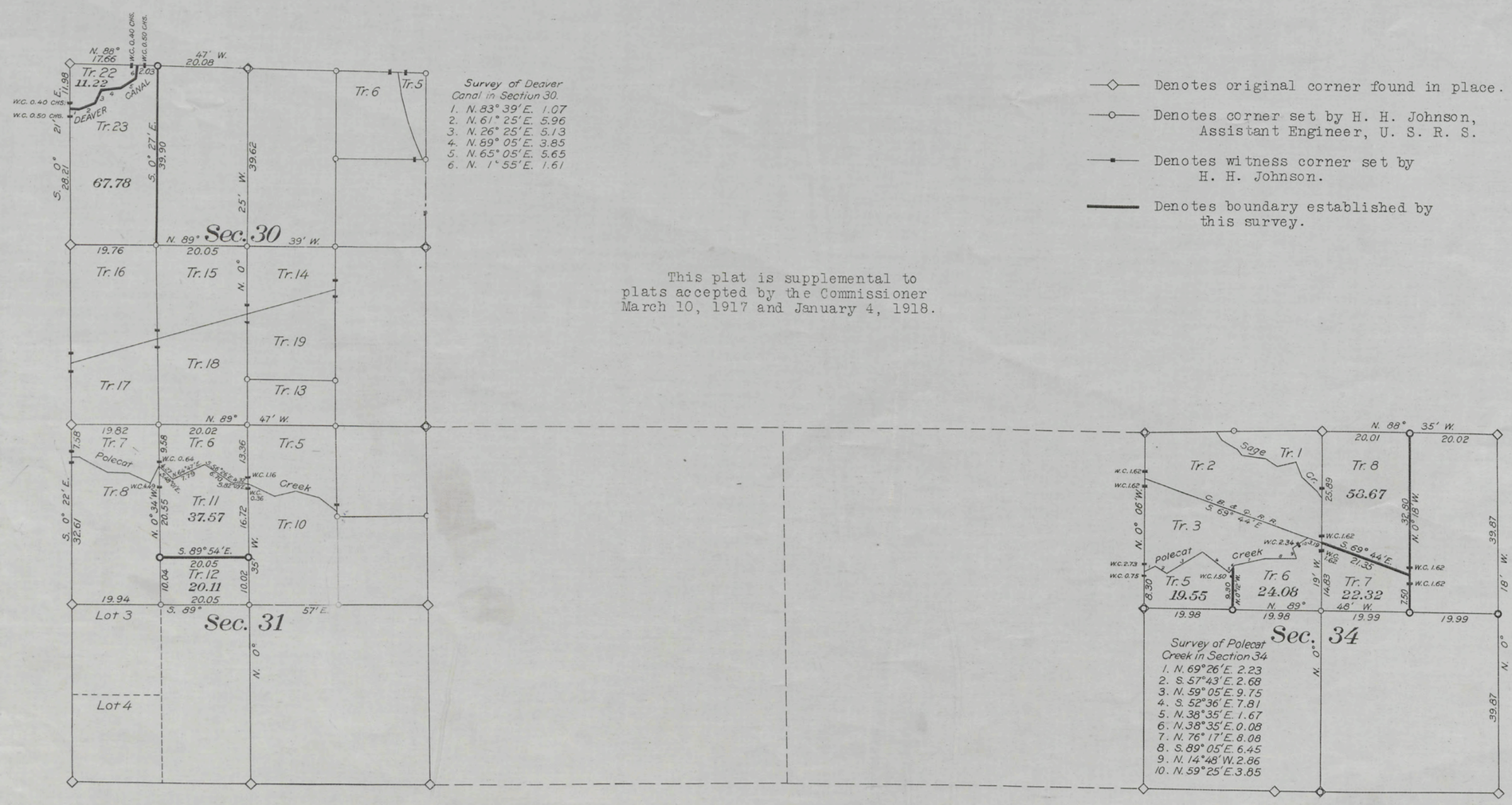

Denotes original corner found in place.

Denotes corner set by H. H. Johnson, Assistant Engineer, U. S. R. S.

Denotes witness corner set by H. H. Johnson.

Denotes boundary established by this survey.

This plat is supplemental to plats accepted by the Commissioner March 10, 1917 and January 4, 1918.

The accompanying diagram of the survey of Sections 30, 31 and 34 in T. 57 N., R. 97 W., 6th P. M. Wyoming, executed under authority of departmental instructions of October 24, 1906, is correct and according to the field notes thereof on file in this office, which have been examined and approved.

U. S. Reclamation Service
Washington, D. C. October 17, 1918

Morris Bien
Acting Director

The accompanying diagram of the survey of Sections 30, 31 and 34 in T. 57 N., R. 97 W., 6th P. M., Wyoming, is conformable to the field notes thereof on file in this office, which have been examined and accepted.

Department of the Interior
General Land Office
Washington, D. C. March 7, 1919

Commissioner

ACCESSION NO. 17852

57-97

2595-E

Trans. to Register
March 1919

NW¼NE¼ Sec. 34, Patented to State 1910

accession no. 4470

Supplemental Plat No. 3

Township No. 57 North, Range No. 97 West of the Sixth Principal Meridian, Wyoming

Scale: 20 Chains to 1 Inch

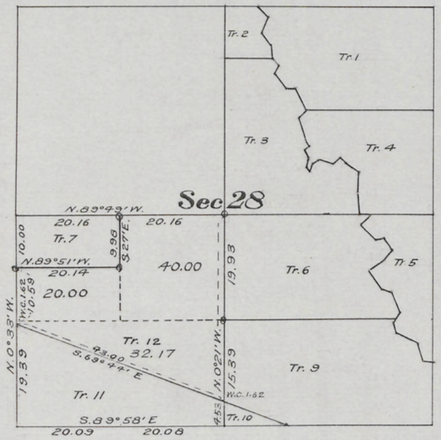

This Supplemental Plat of Section 28, Township 57, North Range 97 West of the Sixth Principal Meridian, Wyoming, is prepared for the purpose of subdividing Tract 8, shown on Supplemental plat of T. 57 N., R. 97 W. prepared by the U.S. Reclamation Service and approved by the Commissioner of the General Land Office March 10, 1917, into smaller units of disposal: for reasons stated in Commissioner's Letter "E" dated December 18, 1917 and is hereby approved.

U.S. Surveyor General's Office
Cheyenne, Wyoming
January 3, 1918

Charles L. Decker
Surveyor General

A.L.R.

2595-D

Accepted by Comm.
Feb. 28, 1918
Trans. to Lander
Mch. 4, 1918

57-97

4469

Click Here for Field Notes

Supplemental Plat No. 4

DEPARTMENT OF THE INTERIOR
UNITED STATES RECLAMATION SERVICE
A. P. DAVIS DIRECTOR AND CHIEF ENGINEER

SHOSHONE PROJECT

SUPPLEMENTAL PLAT

SECTION 30

TOWNSHIP 57 NORTH RANGE 97 WEST 6TH P. M., WYOMING

SURVEYED BY H. H. JOHNSON, ASSISTANT ENGINEER, U. S. R. S.
UNDER AUTHORITY OF DEPARTMENTAL INSTRUCTIONS OF OCTOBER 24, 1906
SCALE: 4 INCHES = 1 MILE
JUNE 1917

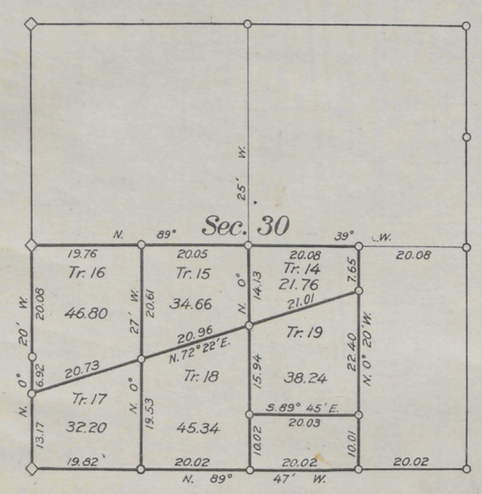

—◇— DENOTES ORIGINAL CORNER FOUND IN PLACE.

—○— DENOTES CORNER SET BY H. H. JOHNSON, ASSISTANT ENGINEER, U. S. R. S.

THE ACCOMPANYING DIAGRAM OF THE SURVEY OF SECTION 30, IN T. 57 N., R. 97 W., 6TH P. M. WYOMING, EXECUTED UNDER AUTHORITY OF DEPARTMENTAL INSTRUCTIONS OF OCTOBER 24, 1906, IS CORRECT AND ACCORDING TO THE FIELD NOTES THEREOF ON FILE IN THIS OFFICE, WHICH HAVE BEEN EXAMINED AND APPROVED.

U. S. RECLAMATION SERVICE
WASHINGTON, D. C. July 25, 1917.
A. P. Davis
DIRECTOR AND CHIEF ENGINEER

LBC

THE ACCOMPANYING DIAGRAM OF THE SURVEY OF SECTION 30, IN T. 57 N., R. 97 W., 6TH P. M., WYOMING, IS CONFORMABLE TO THE FIELD NOTES THEREOF ON FILE IN THIS OFFICE, WHICH HAVE BEEN EXAMINED AND ACCEPTED.

DEPARTMENT OF THE INTERIOR
GENERAL LAND OFFICE
WASHINGTON, D. C. January 4, 1918.
COMMISSIONER

ACCESSION NO. 17606

57-97

2595-C

Click Here for Field Notes

4468

Supplemental Plat No.2

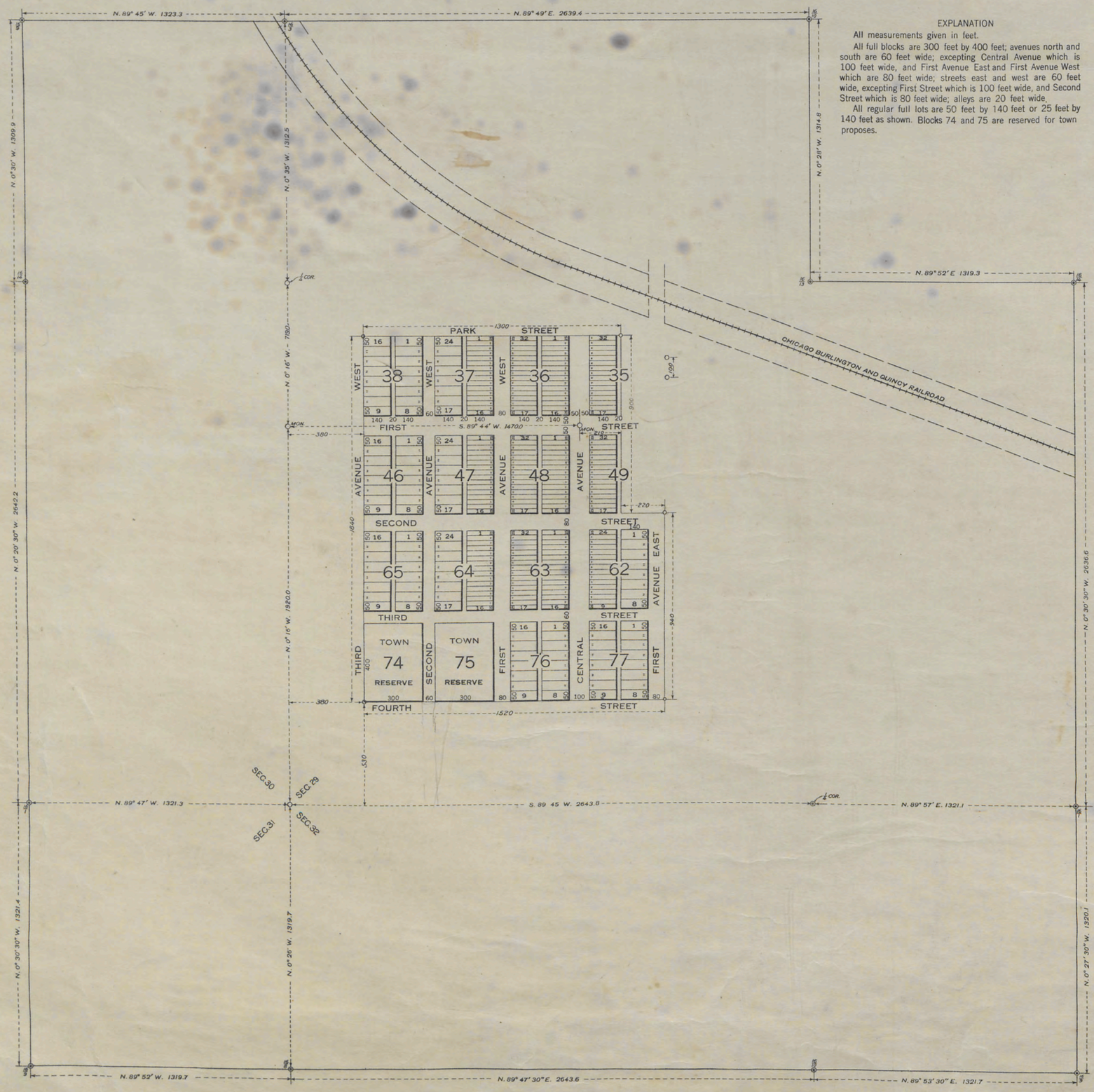

EXPLANATION

All measurements given in feet.

All full blocks are 300 feet by 400 feet; avenues north and south are 60 feet wide; excepting Central Avenue which is 100 feet wide, and First Avenue East and First Avenue West which are 80 feet wide; streets east and west are 60 feet wide, excepting First Street which is 100 feet wide, and Second Street which is 80 feet wide; alleys are 20 feet wide.

All regular full lots are 50 feet by 140 feet or 25 feet by 140 feet as shown. Blocks 74 and 75 are reserved for town proposes.

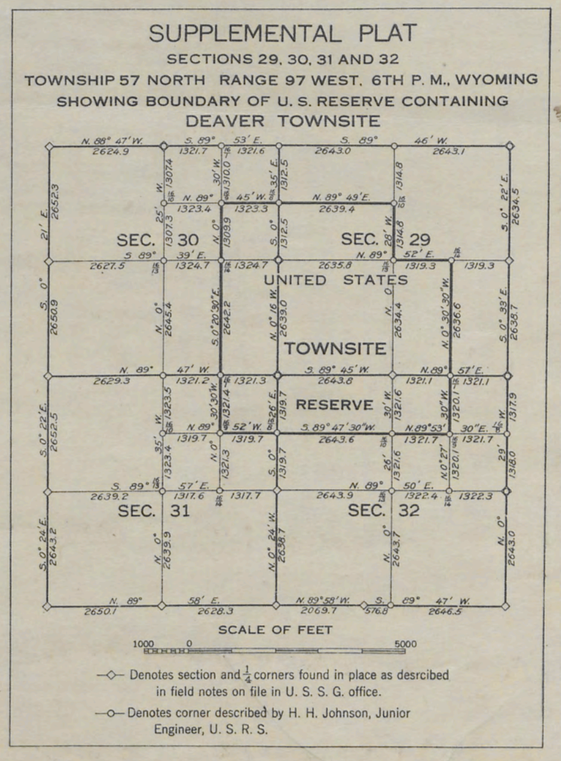
SUPPLEMENTAL PLAT
SECTIONS 29, 30, 31 AND 32
TOWNSHIP 57 NORTH RANGE 97 WEST, 6TH P. M., WYOMING
SHOWING BOUNDARY OF U. S. RESERVE CONTAINING
DEAVER TOWNSITE

—◇— Denotes section and $\frac{1}{4}$ corners found in place as desrcibed in field notes on file in U. S. S. G. office.

—○— Denotes corner described by H. H. Johnson, Junior Engineer, U. S. R. S.

The accompanying plat of the townsite of Deaver in sections 29, 30, 31 and 32 Township 57 North, Range 97 West, 6th P. M., Wyoming, executed under authority of Acts of April 16 and June 27 1906 (34 Stat., 116 and 519) is correct and according to the field notes on file in this office, which have been examined and approved.

U. S. RECLAMATION SERVICE
WASHINGTON, D. C. MAY 26, 1917

Morris Bien
ACTING DIRECTOR

DBC

I hereby certify that the above plat of the townsite of Deaver in sections 29, 30, 31 and 32 Township 57 North, Range 97 West, 6th P. M., Wyoming, is strictly conformable to the field notes of the survey thereof, executed January - September 1916, which field notes are on file in this office, and which plat is hereby approved.

GENERAL LAND OFFICE
WASHINGTON, D. C. JULY 23, 1917

COMMISSIONER.

Approved under provisions of acts of April 16 and June 27, 1906 (34 Stat., 116 and 519)

DEPARTMENT OF THE INTERIOR
WASHINGTON, D. C. JULY 25, 1917

Alexander Lovelsang
FIRST ASSISTANT SECRETARY.

DEPARTMENT OF THE INTERIOR
UNITED STATES RECLAMATION SERVICE
SHOSHONE PROJECT WYOMING
PLAT OF
DEAVER TOWNSITE
SHOWING LOTS AND BLOCKS
SCALE OF FEET
100 0 500 1000
MAP NO. 17571
MAY 1917

DRAWN BY JOHN C. MULFORD

RECEIVED S. G. O.
AUG 6 1917
CHEYENNE, WYO.

2595-B

57-97

4467

Click Here for Field Notes

Supplemental Plat No. 1

RECEIVED S. G. O.
MAR 14 1917
CHEYENNE, WYO.

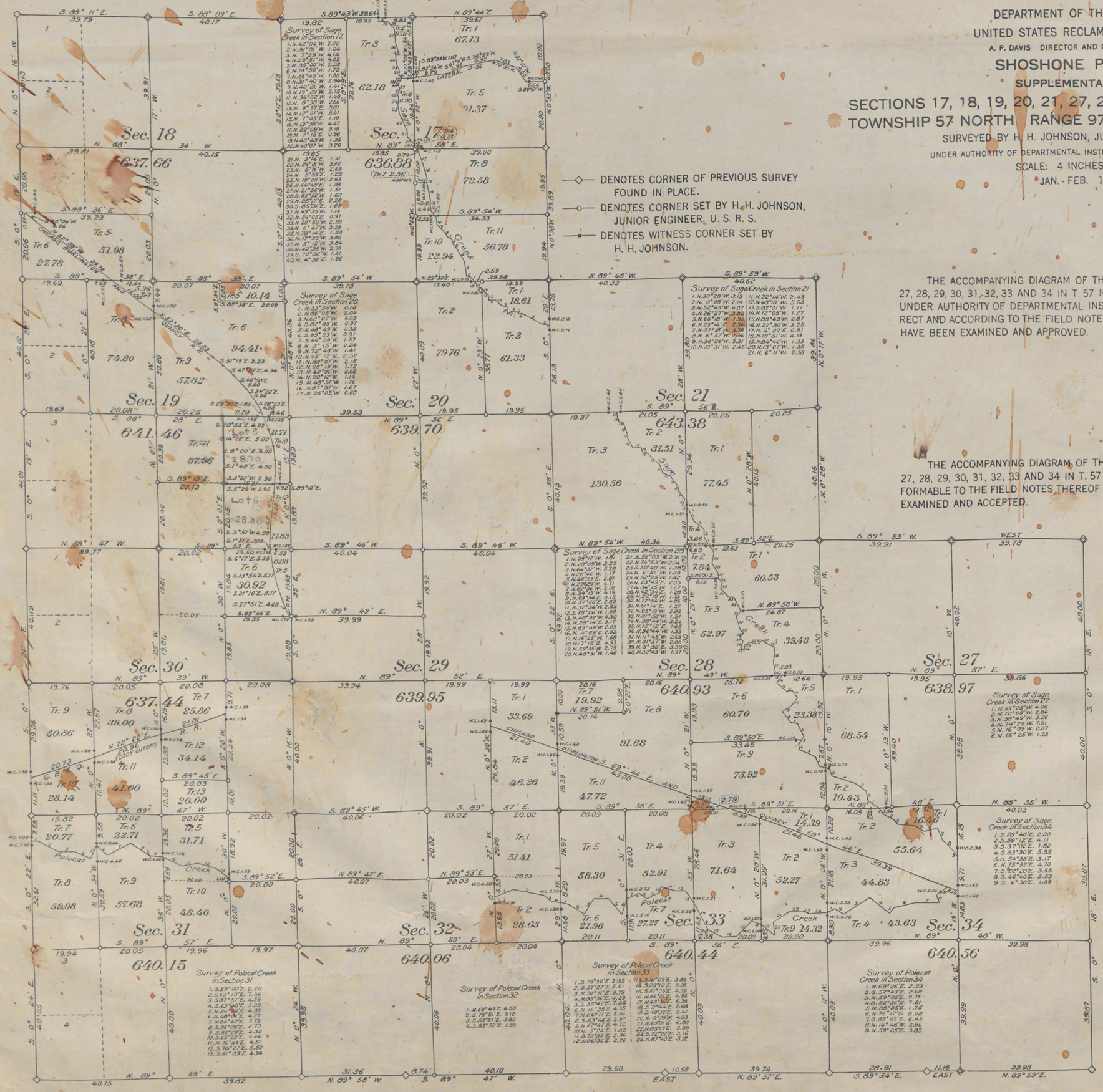

DENOTES CORNER OF PREVIOUS SURVEY FOUND IN PLACE.

DENOTES CORNER SET BY H. H. JOHNSON, JUNIOR ENGINEER, U. S. R. S.

DENOTES WITNESS CORNER SET BY H. H. JOHNSON.

DEPARTMENT OF THE INTERIOR
UNITED STATES RECLAMATION SERVICE
A. P. DAVIS DIRECTOR AND CHIEF ENGINEER

SHOSHONE PROJECT

SUPPLEMENTAL PLAT

SECTIONS 17, 18, 19, 20, 21, 27, 28, 29, 30, 31, 32, 33 AND 34
TOWNSHIP 57 NORTH RANGE 97 WEST 6TH P. M. WYOMING

SURVEYED BY H. H. JOHNSON, JUNIOR ENGINEER, U. S. R. S.
UNDER AUTHORITY OF DEPARTMENTAL INSTRUCTIONS OF OCTOBER 24, 1906
SCALE: 4 INCHES = 1 MILE
JAN. - FEB. 1916

THE ACCOMPANYING DIAGRAM OF THE SURVEY OF SECTIONS 17, 18, 19, 20, 21, 27, 28, 29, 30, 31, 32, 33 AND 34 IN T 57 N., R. 97 W., 6TH P. M. WYOMING, EXECUTED UNDER AUTHORITY OF DEPARTMENTAL INSTRUCTIONS OF OCTOBER 24, 1906 IS CORRECT AND ACCORDING TO THE FIELD NOTES THEREOF ON FILE IN THIS OFFICE WHICH HAVE BEEN EXAMINED AND APPROVED.

U. S. RECLAMATION SERVICE

WASHINGTON, D. C. December 15, 1916

A. P. Davis
DIRECTOR AND CHIEF ENGINEER

THE ACCOMPANYING DIAGRAM OF THE SURVEY OF SECTIONS 17, 18, 19, 20, 21, 27, 28, 29, 30, 31, 32, 33 AND 34 IN T. 57 N., R. 97 W., 6TH P. M. WYOMING IS CONFORMABLE TO THE FIELD NOTES THEREOF ON FILE IN THIS OFFICE WHICH HAVE BEEN EXAMINED AND ACCEPTED.

DEPARTMENT OF THE INTERIOR
GENERAL LAND OFFICE

WASHINGTON, D. C. March 10, 1917

Geo. Hallman
COMMISSIONER

ACCESSION NO. 17290

57 - 97

2595-A.

Recd from G.L.O. March 14, 1917
Trans. to Lander March 15, 1917

Click Here for Field Notes

31

4466

81

Township No. 57 North Range No. 97 West of the 6th Principal Meridian

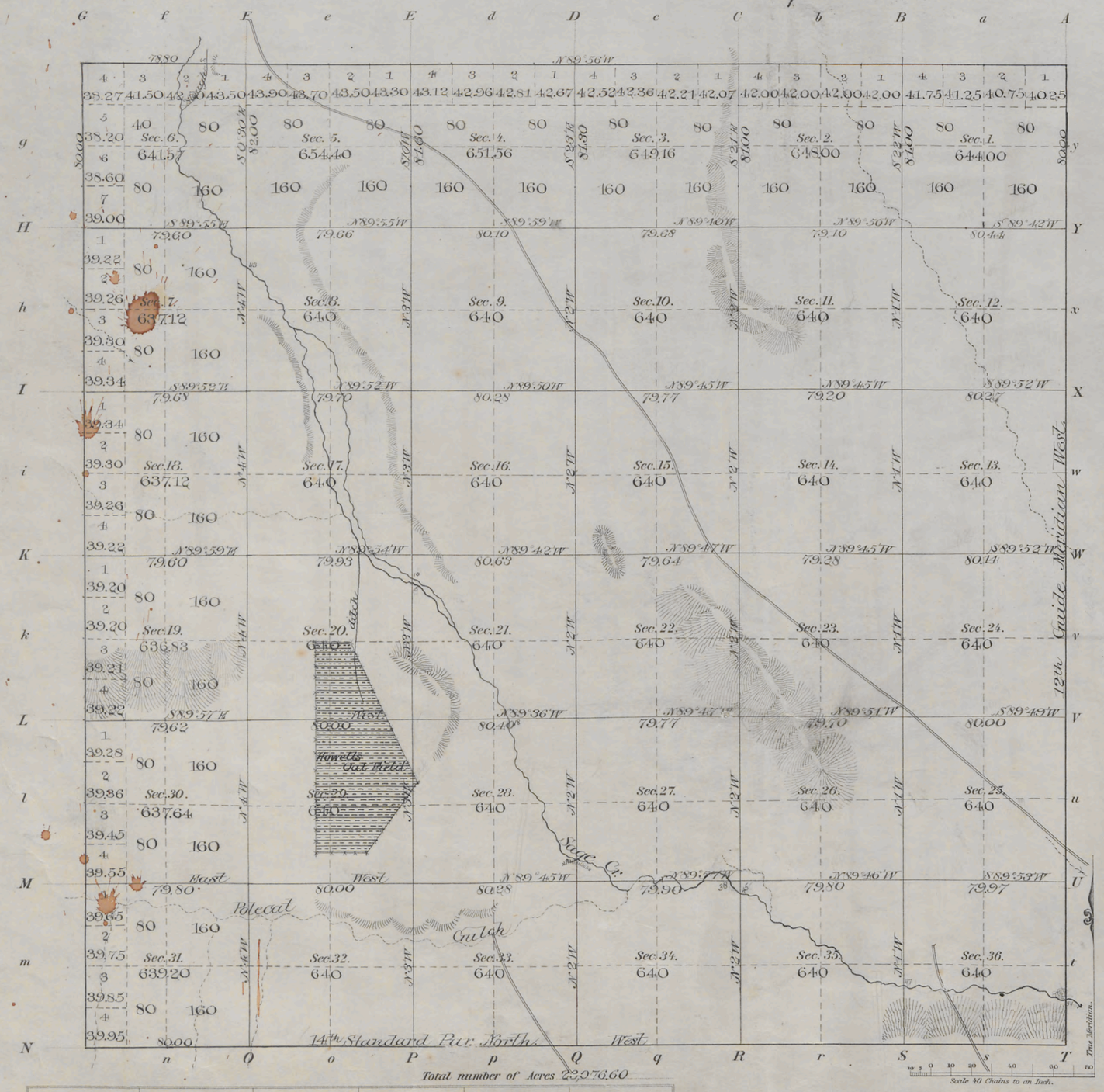

Total number of Acres 22076.60

Meanders of								
Posts	Courses	Ch.s Lk.s	Posts	Courses	Ch.s Lk.s	Posts	Courses	Ch.s Lk.s

Subdivision lines at minimum rates 60 M. 02 Chs. 84 Lks.

Surveys Designated	By Whom Surveyed	Date of Contract	Amount of Surveys M.	Ch.s	Lk.s	When Surveyed	Magnetic Declin.
Township lines							
Subdivisions	A. L. Coleman	March 8, 1892	60	02	84	June 24-29-92	18° 27' E.

The above Map of Township No. 57 North of Range No. 97 West of the 6th Principal Meridian, Wyoming, is strictly conformable to the field notes of the survey thereof on file in this Office, which have been examined and approved.

Surveyor Generals Office, Cheyenne, Wyo. Nov. 26, 1892

Wm. A. Richards
Sur. Gen.

2595

57-97

Indexes

Click Here for Field Notes

31

4459

75

EXTERIOR LINES

Scale 2 inches = 1 mile. Mag. Var. East



Surveys Designated	By Whom Surveyed	Date of Contract.	Amount of Contract M.	Chs	Lks	When Surveyed	Magnetic Declination
Township Lines	A. L. Coleman	March 8, 1892	81	61	53	May 29 June 16, 1892	18° 37' East
14th Stand. Par.	" " "	" " "	30	34	20	" 23-27 "	18° 30' "
12th Guide Mer.	" " "	" " "	8	71	64	June 12, "	18° 27' "
12th Aux. Mer.	" " "	" " "	8	69	21	" 2 "	18° 30' "
Connections	" " "	" " "	1	60	39		

	M	Chs	Lks
Township lines at minimum rates	57	24	59
" " " intermediate "	24	36	94
14th Stand. Par. " minimum "	26	76	20
" " " " intermediate "	3	38	00
12th Guide Mer. " minimum "	7	51	86
" " " " intermediate "	1	19	78
" Aux'y " " minimum "	8	00	00
" " " " intermediate "	0	69	21
Connection lines " minimum "	1	60	39

I hereby certify that the above diagram of the 14th Standard Parallel North, Ranges 97, 98, 99, 100 and 101 West; the 12th Guide Meridian West, through Townships 57 and 58 North; the 12th Guide Meridian West in Townships 57 and 58 North, the Exterior Lines of Townships 57 and 58 North, Ranges 97, 98, 99, 100, 101 and 102 West of the 6th Principal Meridian, Wyoming, is strictly conformable to the field notes of the survey thereof on file in this office which have been examined and approved.

Surveyor Generals Office.
Cheyenne Wyo. Nov. 26, 1892

Wm A. Richards
Surveyor General

2590

(24) Indexed

2974

Click Here for Field Notes

Retracement Notes, All or Part

14TH STANDARD PARALLEL NORTH.

Between Tp's. 56 & 57 N. Ranges 95, 96, 97 West of the 6th Principal Mer. Wyo. Ter.

Dayton



May 17

May 14, 15,

May 15

Mag. Var. E.

Scale 40 Chs to 1 inch.

Surveys Designated	By Whom Surveyed	Date of Contract	Amount of Surveys Mls. Chs. Lks.	When Surveyed
14th Stand. P.N.	Theo. Binge	July 13, 1882	18 00 00	May 14-17, '83.

I hereby certify that the above diagram of the 14th Standard Parallel North, between Tp's. 56 & 57 N., Ranges 95, 96 & 97 West of the 6th P.M., Wyo. Ter. is strictly conformable to the field notes of the survey thereof on file in this office, which have been examined and approved.

Surveyor Gen's Office
Cheyenne Wyo.
January 5th 1884

Edw. C. David Sur. Gen.

1907