7741

ORIGINAL

TOWNSHIP 42 NORTH, RANGE 69 WEST, OF THE SIXTH PRINCIPAL MERIDIAN, WYOMING.

SUPPLEMENTAL PLAT



This plat showing a subdivision of certain sections, T. 42 N., R. 69 W., Sixth Principal Meridian, Wyoming, is based upon the plat accepted April 8, 1981.

Certain modified lots and areas shown hereon pertain to Federal interest estate only. Except as indicated hereon, the lottings and areas are as shown on the plat approved October 25, 1882, and the plat accepted April 8, 1981.

UNITED STATES DEPARTMENT OF THE INTERIOR
BUREAU OF LAND MANAGEMENT

Cheyenne, Wyoming October 18, 1985

This plat, showing amended lottings, is based upon the official records and, having been correctly prepared in accordance with the regulations of this Bureau, is hereby accepted.

For the Director

Richard L. Oakes

Chief Cadastral Surveyor for Wyoming

-gee-

975 B

975-A

Click Here for Field Notes

ORIGINAL

TOWNSHIP 42 NORTH, RANGE 69 WEST, OF THE SIXTH PRINCIPAL MERIDIAN, WYOMING.

DEPENDENT RESURVEY

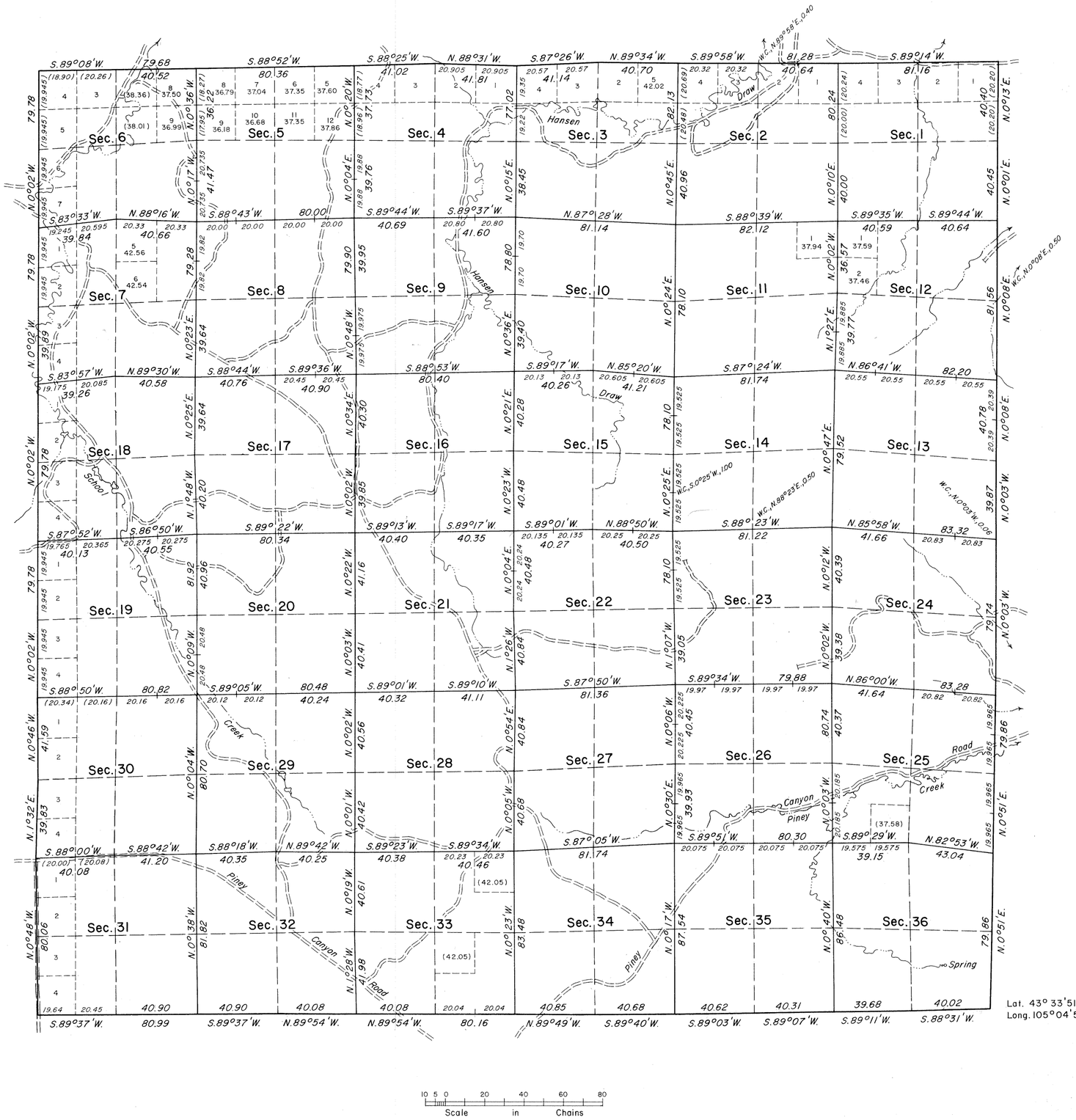

A history of surveys is contained in the field notes.

The south and west boundaries were dependently resurveyed by Dell Cazier, Lonnie R. Gibson and Dale C. Wilson during the resurveys of T. 41 N., R. 69 W., and T. 42 N., R. 70 W., executed concurrently under this same group.

This plat represents the dependent resurvey of the east and north boundaries and the subdivisional lines designed to restore the corners in their true original locations according to the best available evidence, T. 42 N., R. 69 W., Sixth Principal Meridian, Wyoming.

Except as indicated hereon, the lottings and areas are as shown on the plat approved October 25, 1882. Areas shown in parentheses are derived from dependent resurvey data, and are for administrative purposes only. Boundaries of the legal subdivisions containing parenthetical acreages are in no way altered.

Survey executed by Dell Cazier and Lonnie R. Gibson, Supervisory Cadastral Surveyors, beginning June 1, 1976, and completed November 1, 1977, pursuant to Special Instructions dated February 26, 1976, for Group No. 382, Wyoming.

UNITED STATES DEPARTMENT OF THE INTERIOR
BUREAU OF LAND MANAGEMENT
Denver, Colorado April 8, 1981

This plat is strictly conformable to the approved field notes, and the survey, having been correctly executed in accordance with the requirements of law and the regulations of this Bureau, is hereby accepted.

For the Director

Lat. 43° 33'51" N.
Long. 105°04'53" W.

Chief, Cadastral Survey
Examination and Approval Staff

W.H.B.

7544

(15)

Click Here for Field Notes

35

1328

TOWNSHIP No. 42 NORTH, RANGE No. 69 WEST of the 6TH Principal MERIDIAN.



Total number of Acres. 23015.94

Surveys Designated	By Whom Surveyed	Date of Contract	Amount of Surveys Mls	Chs	Lks	When Surveyed	Magnetic Declination
S. M. & N. Township-lines	G. M. Carson	Octob. 27, 1881	17	77	87	May 4 & 5, 1882	16° East.
Subdivisions	" " "	" " "	60	1	06	June 26-July 3, 1882	16° "
Connections							
E. Township-line	A. P. Hanson	Octob. 25, 1881	6	0	0	April 28, 1882	

The above Map of Township No. 42 North of Range No. 69 West of the Sixth Principal Meridian Wyoming Territory is strictly conformable to the field notes of the survey thereof on file in this Office, which have been examined and approved.

Surveyor General's Office,
Cheyenne Wyoming
October 25th 1882

Edw. C. David
Sur. Gen.l

975

A. Gast & Co., St. Louis, Mo.

42 - 69

(15) Indexes

accession no. 1339

Click Here for Field Notes

Retracement Notes, All or Part

EXTERIOR LINES.

Scale, 3 miles to an inch. Magnetic Variation East.

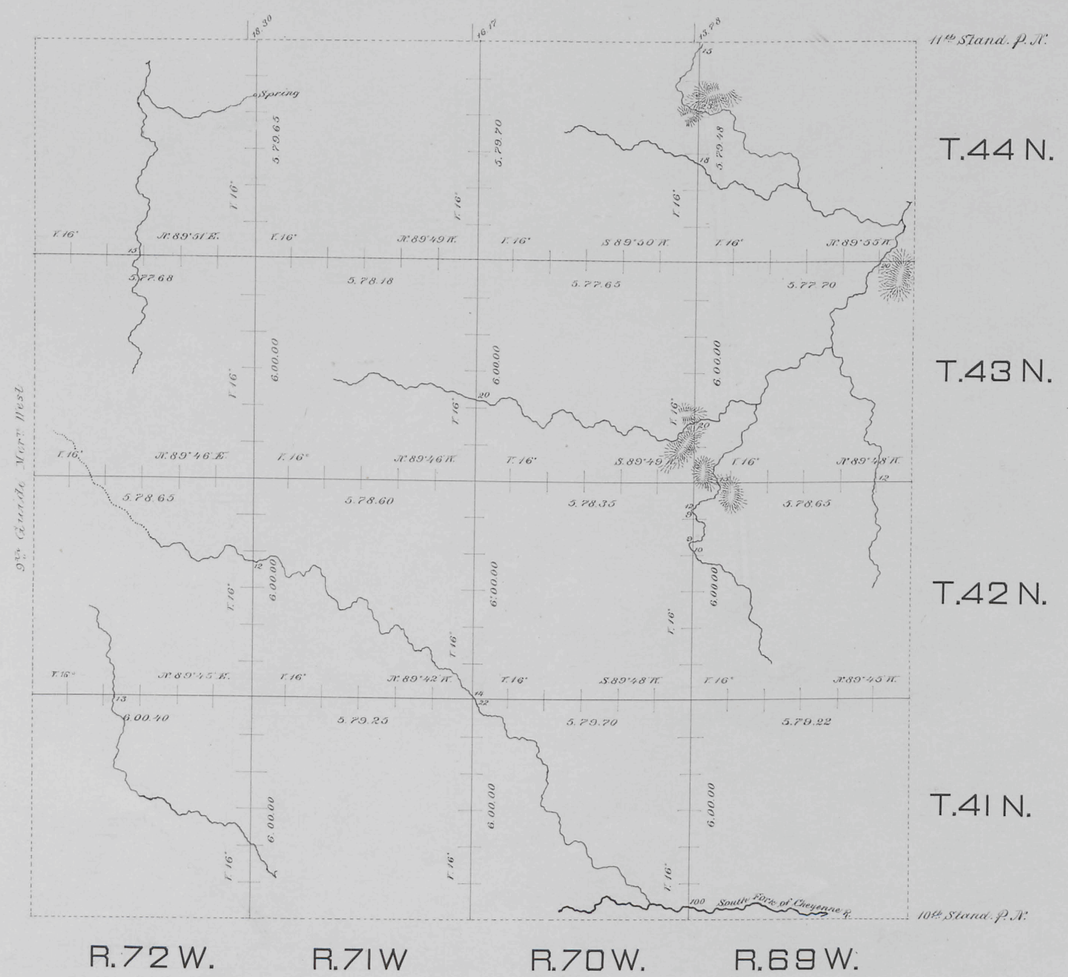

Surveys Designated.	By Whom Surveyed.	Date of Contract.	Amount of Surveys. Mls.	Chs.	Lks.	When Surveyed.
Exteriors	A. M. Carson	Oct. 27, 1881	43	62	86	May 3-24, 1882.
Connections	" " "	" " "		48	25	" " "

I hereby certify that the above diagram of the exterior lines of Townships No. 41, 42, 43, and 44 North, Ranges No. 69, 70, 71, and 72 West of the Sixth Principal Meridian, Wyoming Territory, is strictly conformable to the field notes of the survey thereof on file in this office, which have been examined and approved.

Surveyor General's Office, Cheyenne Wyo. D.C.A.O.C.T. 25th 1882.

Edw. C. David, Surveyor General.