8144 **Click Here for Field Notes**

ORIGINAL

TOWNSHIP 43 NORTH, RANGE 74 WEST, OF THE SIXTH PRINCIPAL MERIDIAN, WYOMING.

DEPENDENT RESURVEY

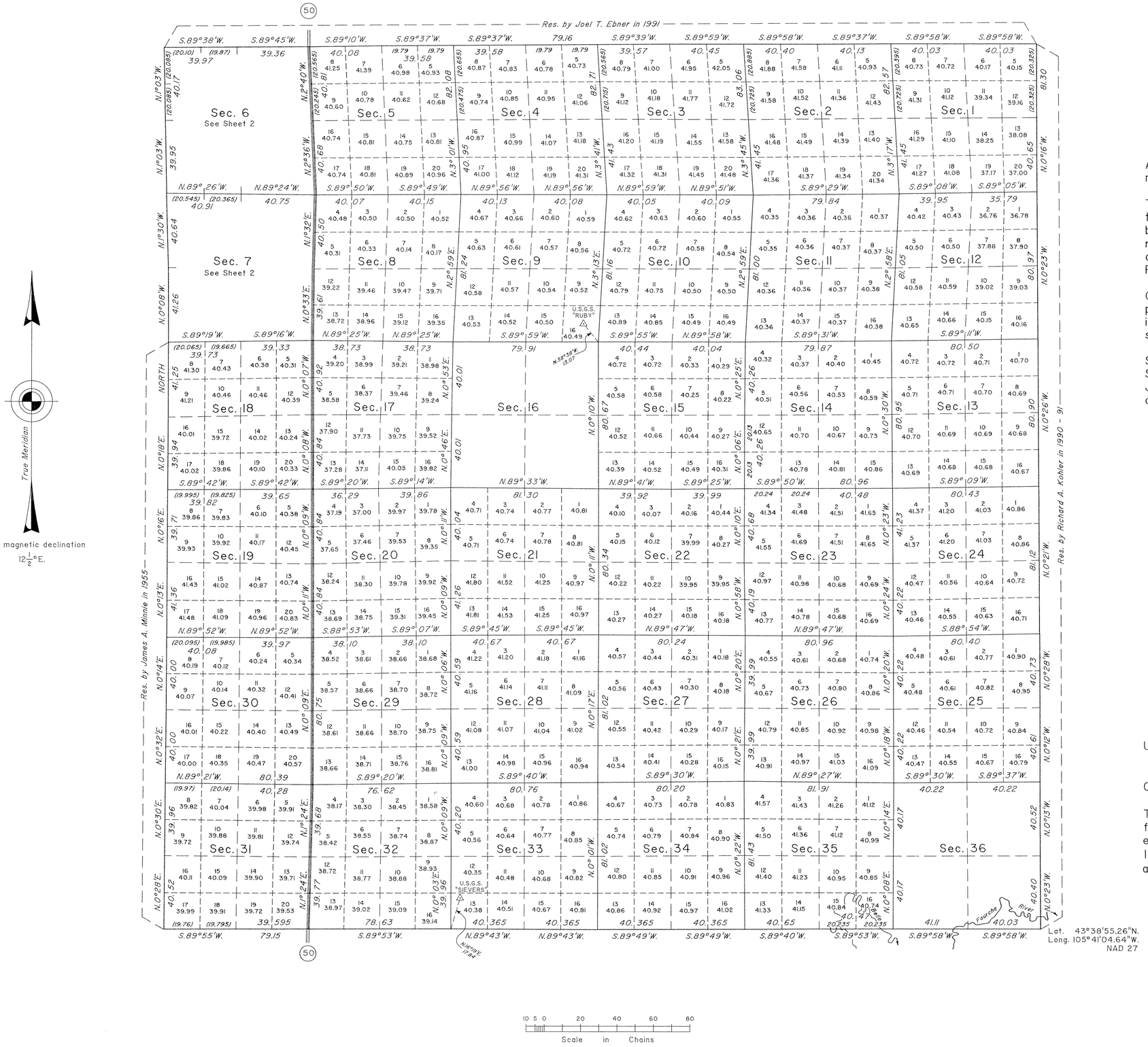

A history of surveys is contained in the field notes.

This plat represents the dependent resurvey of the south boundary, a portion of the west boundary, and the subdivisional lines designed to restore the corners in their true original locations according to the best available evidence, T. 43 N., R. 74 W., Sixth Principal Meridian, Wyoming.

Certain modified lots and areas shown hereon pertain to Federal interest estate only. Except as indicated hereon, the lotting and areas are as shown on the plat approved December 11, 1882.

Survey executed by Joel T. Ebner, Cadastral Surveyor, beginning May 11, 1992, and completed July 28, 1992, pursuant to Special Instructions dated March 18, 1991 for Group No. 544, Wyoming.

UNITED STATES DEPARTMENT OF THE INTERIOR
BUREAU OF LAND MANAGEMENT

Cheyenne, Wyoming March 3, 1997

This plat is strictly conformable to the approved field notes, and the survey, having been correctly executed in accordance with the requirements of law and the regulations of this Bureau, is hereby accepted.

For the Director

Chief Cadastral Surveyor for Wyoming

W.H.B.

OFFICIALLY FILED: April 15, 1997

1047 A

8145

ORIGINAL

TOWNSHIP 43 NORTH, RANGE 74 WEST, OF THE SIXTH PRINCIPAL MERIDIAN, WYOMING.

DEPENDENT RESURVEY

ENLARGED DIAGRAM

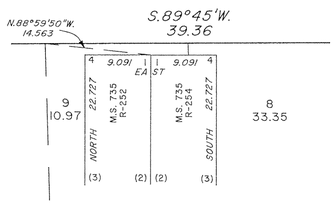

(Not To Scale)

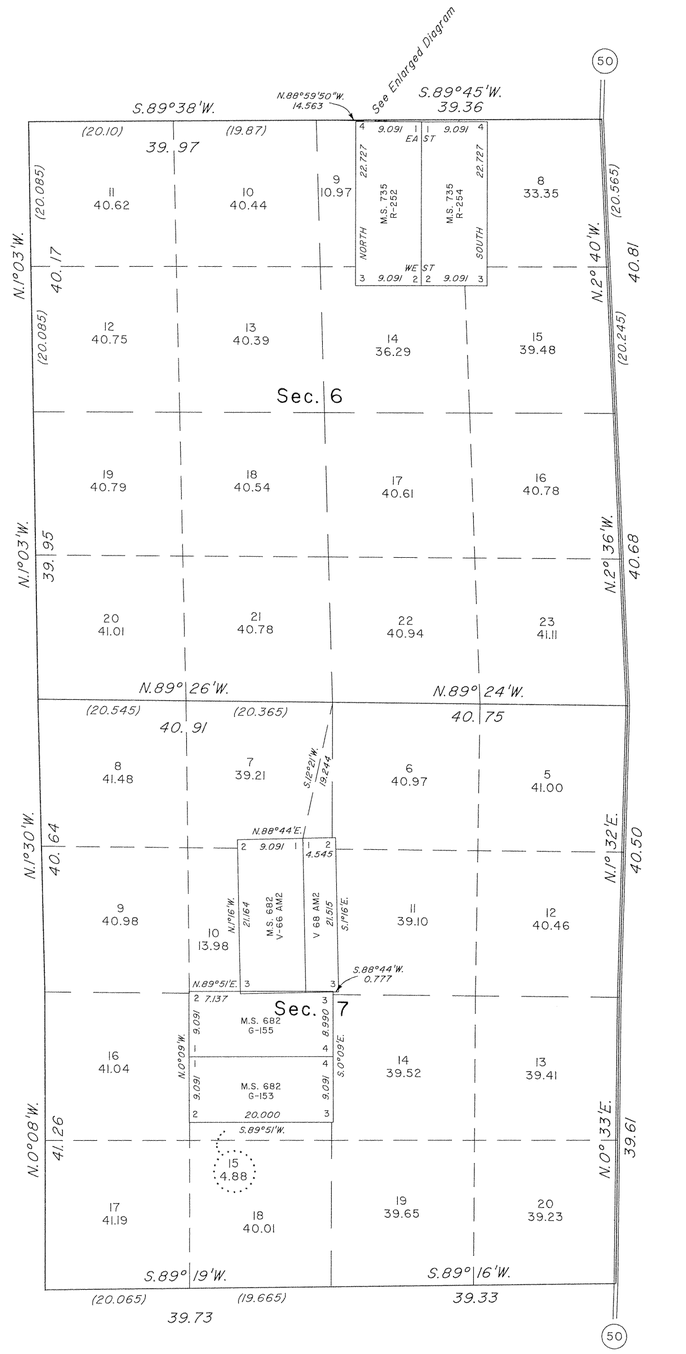

Sec. 5

Sec. 8

Sec. 18

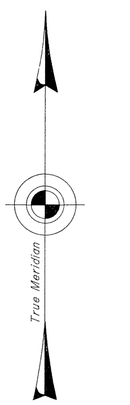

Mean magnetic declination
$12\frac{1}{2}°$ E.

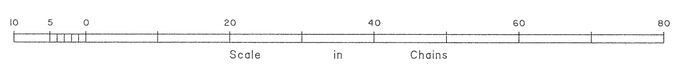

Reference should be made to Sheet No. 1 for Survey information.

UNITED STATES DEPARTMENT OF THE INTERIOR
BUREAU OF LAND MANAGEMENT

Cheyenne, Wyoming March 3, 1997

This plat is strictly conformable to the approved field notes, and the survey, having been correctly executed in accordance with the requirements of law and the regulations of this Bureau, is hereby accepted.

For the Director

John P. Lee

Chief Cadastral Surveyor for Wyoming

W.H.B.

OFFICIALLY FILED: April 15, 1997

1047 B

(16)

Click Here for Field Notes

6

1426

TOWNSHIP Nº 43 NORTH, RANGE Nº 74 WEST OF SIXTH PRINCIPAL MERIDIAN



Total number of Acres, 23047.84

Meanders of								
Posts	Courses	Ch.s Lk.s	Posts	Courses	Ch.s Lk.s	Posts	Courses	Ch.s Lk.s

Surveys Designated	By Whom Surveyed	Date of Contract	Amount of Surveys Mls	Chs	Lks	When Surveyed	Margn Declination
Township lines	McCarthy & Moore	Febr. 2, 1881	24	00	19	July 4, 11-13 1881	15° 32' East
Subdivisions	Frank Buckley	April 27, 1882	00	00	12	Aug. 7-14 1882	15° 30' "
Connections							

The above Map of Township No. 43 North of Range No. 74 West of the Sixth Principal Meridian in Wyoming Territory is strictly conformable to the field notes of the survey thereof on file in this Office, which have been examined and approved

Surveyor General's Office,
Cheyenne Wyoming
December 11th 1882

Edw. C. Baird
Surv. Genl.

A. Gast & Co., St. Louis, Mo.

1047

43 - 74

(13)

Indexed

accession no 1111

Click Here for Field Notes

Retracement Notes, All or Part

EXTERIOR LINES.

Scale, 3 miles to an inch. Magnetic Var. East.

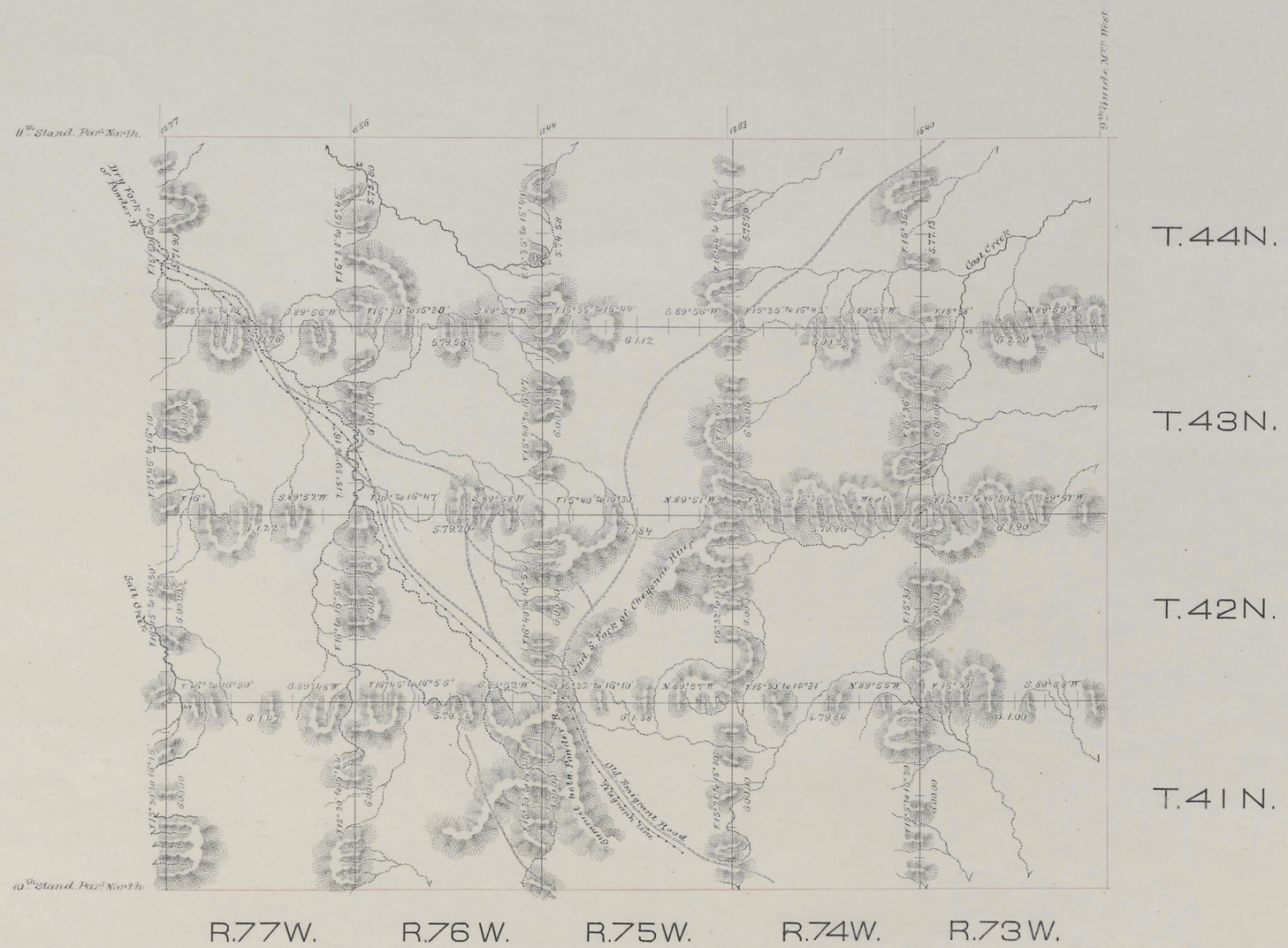

Surveys Designated	By whom surveyed	Date of Contract	Amount of Surveys Mls.	Chs.	Lks.	When Surveyed
Exterior lines	Mc Carthy & Moore	February 2, 1881	209	64	3	June 30–Aug. 8, 1881
Connections	" " "	" " "		62	80	" " "

I hereby certify that the above diagram of the exterior lines of Townships 41 to 44 N inclusive, Ranges 73 to 77 inclusive, West of the 6th Principal Meridian, Wyoming Territory, is strictly conformable to the field notes of the survey thereof on file in this Office, which have been examined & approved.—

Surveyor General's Office,
Cheyenne, Wyo. July 24th 1882.

Edw. C. David
Surveyor General.

Township 43 North, Range 74 West, Sixth Principal Meridian, Wyoming

Click on the survey number to view the plat(s).

Mineral Survey No.	Section 1	2	3	4	5	6	7	8	9	10	11	12	13	14	15	16	17	18	19	20	21	22	23	24	25	26	27	28	29	30	31	32	33	34	35	36
682							X																													
735						X																														