7756 **Click Here for Field Notes**

ORIGINAL

TOWNSHIP 45 NORTH, RANGE 69 WEST, OF THE SIXTH PRINCIPAL MERIDIAN, WYOMING.

DEPENDENT RESURVEY

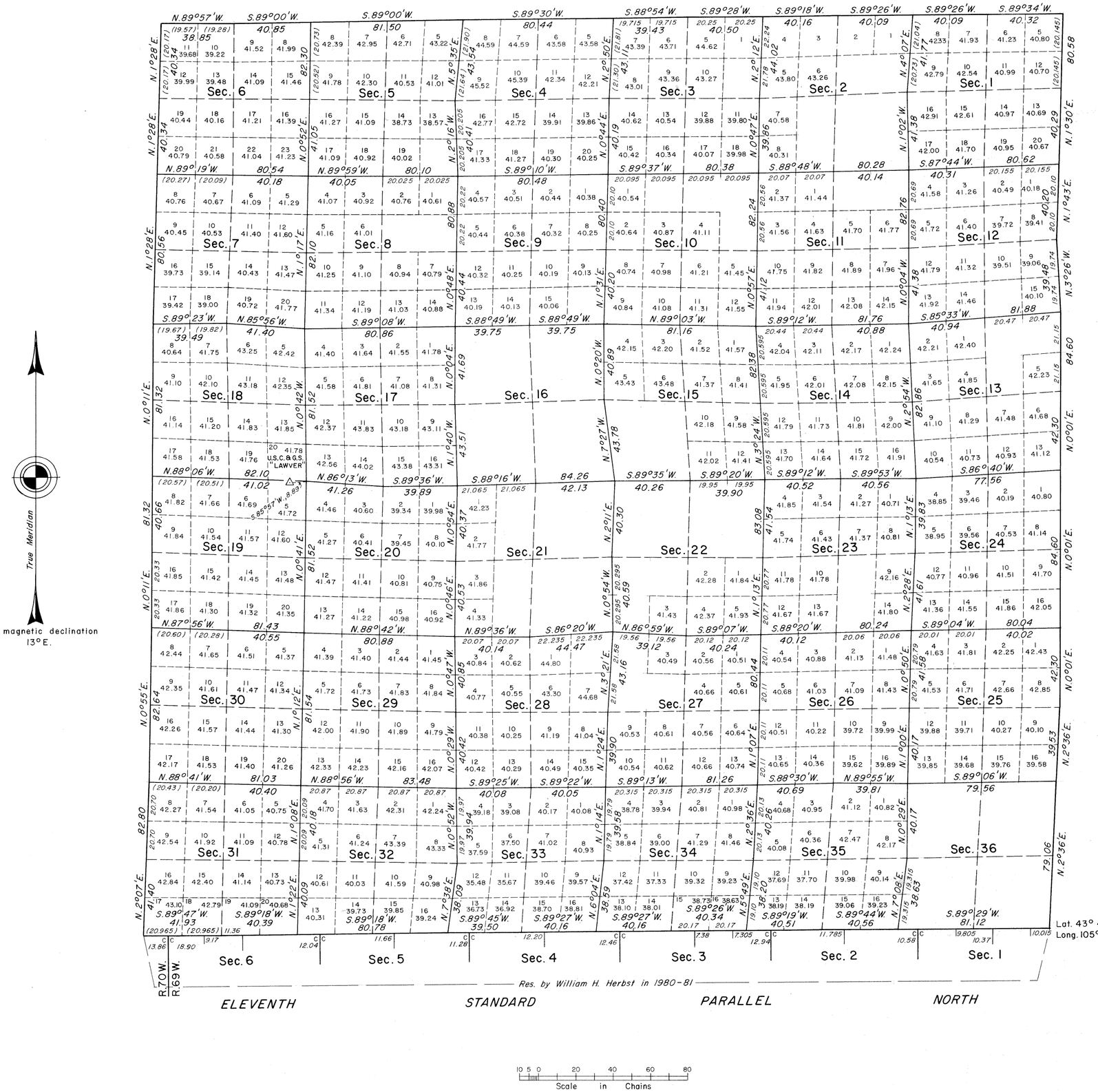

A history of surveys is contained in the field notes.

The west boundary was dependently resurveyed by William H. Herbst during the resurvey of T. 45 N., R. 70 W., executed concurrently under this same group.

This plat represents the dependent resurvey of the east and north boundaries, and the subdivisional lines designed to restore the corners in their true original locations according to the best available evidence, T. 45 N., R. 69 W., Sixth Principal Meridian, Wyoming.

Certain modified lots and areas shown hereon pertain to Federal interest estate only. Except as indicated hereon, the lottings and areas are as shown on the plat approved November 13, 1882.

Survey executed by William H. Herbst, Supervisory Cadastral Surveyor, beginning October 26, 1981, and completed July 27, 1982, pursuant to Special Instructions dated April 7, 1981, for Group No. 420, Wyoming.

UNITED STATES DEPARTMENT OF THE INTERIOR
BUREAU OF LAND MANAGEMENT

Cheyenne, Wyoming March 14, 1986

This plat is strictly conformable to the approved field notes, and the survey, having been correctly executed in accordance with the requirements of law and the regulations of this Bureau, is hereby accepted.

For the Director

Richard L. Oakes

Chief Cadastral Surveyor for Wyoming

Lat. 43° 49' 36.0 " N.
Long. 105° 04' 56.1 " W.

W.H.B.

1027 A

Click Here for Field Notes

1406

TOWNSHIP No. 45 NORTH, RANGE No. 69 WEST of the 6TH Principal MERIDIAN.

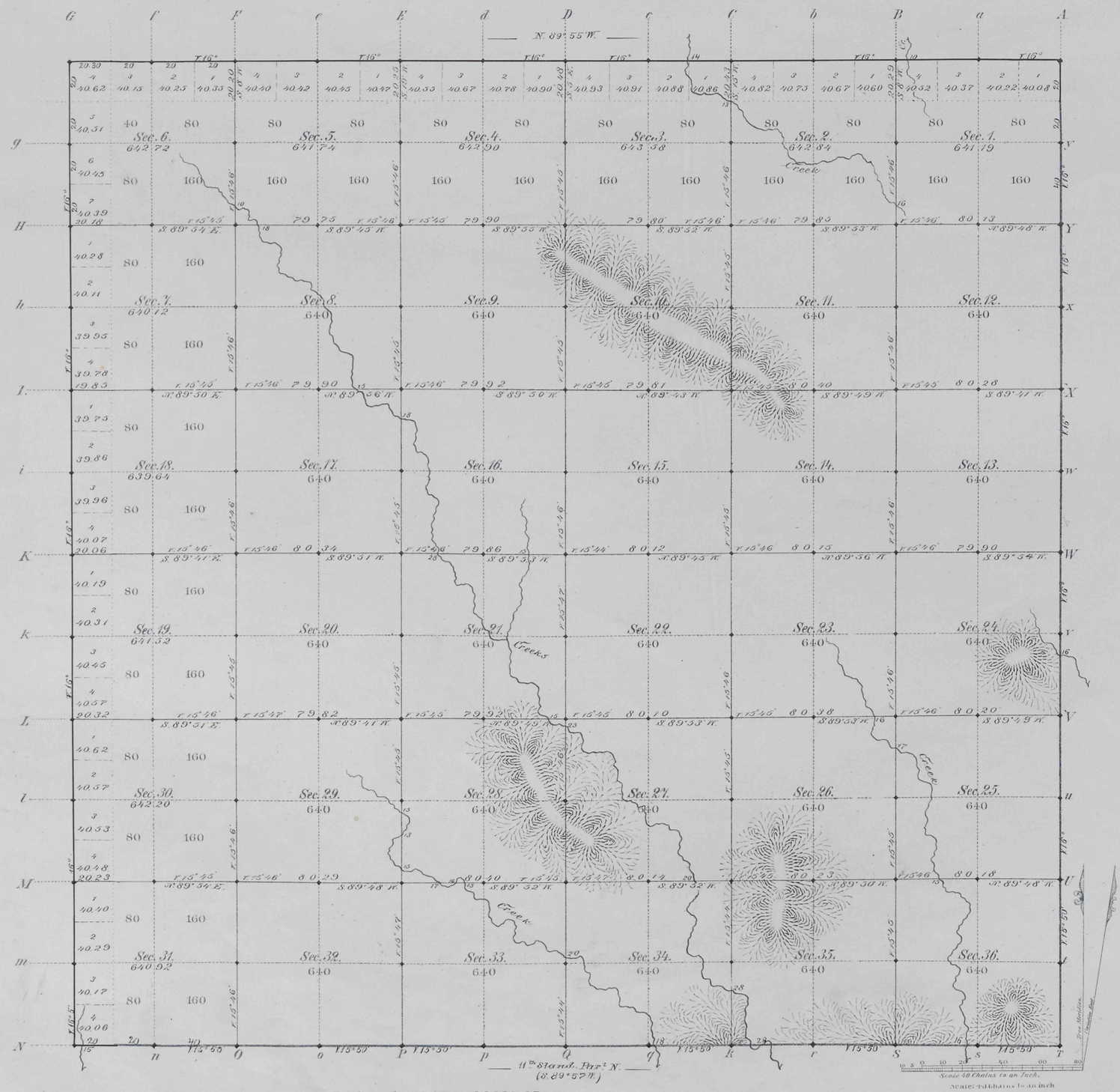

Total number of Acres. 23059.37

Surveys Designated	By Whom Surveyed	Date of Contract	Amount of Surveys Mes	Chs	Lks	When Surveyed	Magnetic Declination
W. & N. Township-lines	F.W. Weisshaar Jr.	April 18, 1882	12	0	30	May 2 & 3rd 1882	16° East
Subdivisions	W.J. Boland	April 18, 1882	60	4	6	June 26–July 3, 1882	15° 43' East
Connections							
11th Stand. Pr. N	A.P. Hanson	Octob. 25, 1881	6	0	0	April 3, 1882	
E. Township line	W.J. Boland	April 18th 1882	6	0	0	May 18, 1882	

The above Map of Township No. 45 North of Range No. 69 West of the Sixth Principal Meridian Wyoming Territory is strictly conformable to the field notes of the survey thereof on file in this Office, which have been examined and approved

Surveyor General's Office,
Cheyenne Wyoming
November 13th 1882

Edw. C. David
Sur. Genl.

A. Gast & Co., St. Louis, Mo.

(15)
Indexed

1401

Click Here for Field Notes

Retracement Notes, All or Part

81

EXTERIOR LINES.

Scale: 3 miles to an inch. Magnetic Variation, East.

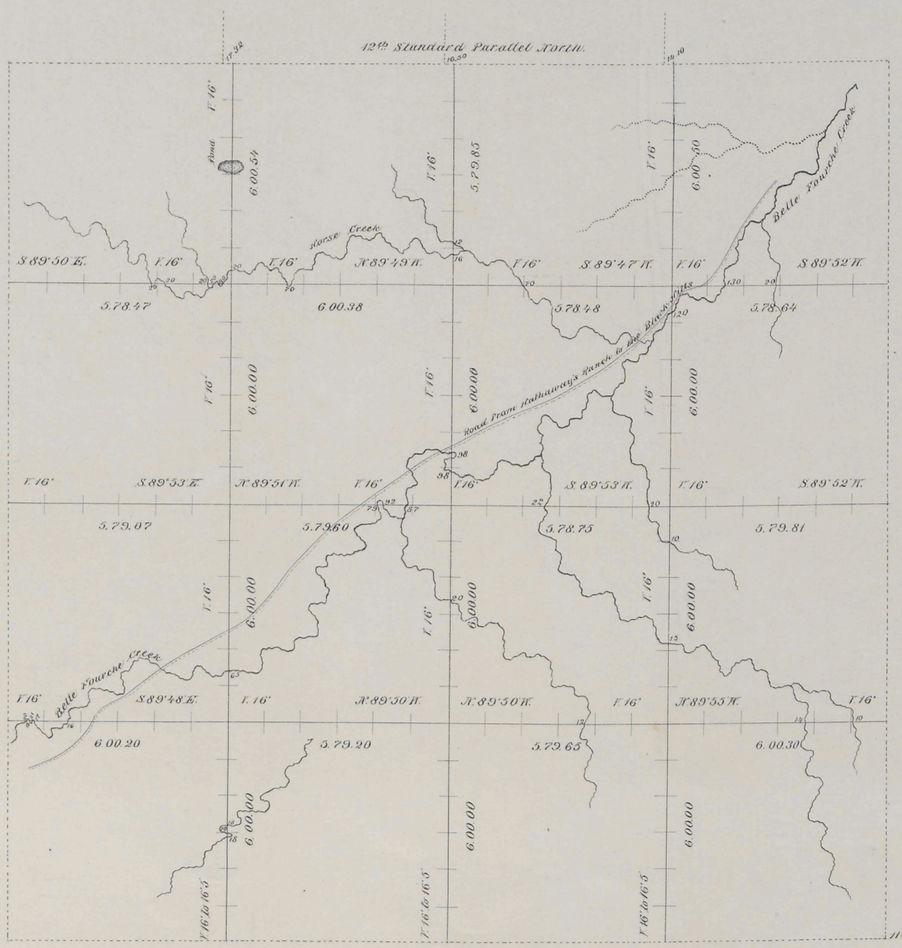

Surveys Designated.	By Whom Surveyed.	Date of Contract.	Amount of Surveys. Mls.	Chs.	Lks.	When Surveyed.
Exteriors	F. W. Weishaar Jr.	April 18, 1882	143	73	44	May 2-20, 1882
Connections	" " "	" " "		47	92	" " "

I hereby certify that the above diagram of the exterior lines of Townships No. 45, 46, 47, & 48 North, Ranges No. 69, 70, 71, & 72 West of the Sixth Principal Meridian—Wyoming Territory, is strictly conformable to the field notes of the survey thereof on file in this office, which have been examined and approved.

Surveyor Generals Office, Cheyenne Wyo. November 11th 1882.

Edw. C. David Surveyor General.

1022

15

Indexes

accession no. 1288

14

11TH STANDARD PARALLEL NORTH

From the 8th to the 9th Guide Meridian West between Townships 44 & 45 N. in Ranges 65 to 72 inclusive West of the 6th Principal Meridian Wyoming Ter.

(Course: S. 89° 56' W.)

Click Here for Field Notes

Retracement Notes, All or Part



Scale: 40 chains to an Inch.

Magnetic variation East.

Surveys Designated	By whom surveyed	Date of Contract	Amount of Surveys			When surveyed.
			Mls	Chs.	Lks.	
11th Standard Pal N.	A. P. Hanson	October 25th 1881	48	1	30	March 31st to Apr 4 1882

I hereby certify that the above diagram of the 11th Standard Parallel North from the 8th to the 9th Guide Meridian West between Townships 44 & 45 North in Ranges 65 to 72 inclusive West of the 6th Principal Meridian Wyoming Territory, is strictly conformable to the field notes of the survey thereof on file in this office, which have been examined and approved.

Surveyor Generals Office.

Cheyenne, Wyo. October 16th 1882.

Edw. C. David

Surveyor General

954