8227 **Click Here for Field Notes**

ORIGINAL

TOWNSHIP 45 NORTH, RANGE 74 WEST, OF THE SIXTH PRINCIPAL MERIDIAN, WYOMING.

DEPENDENT RESURVEY

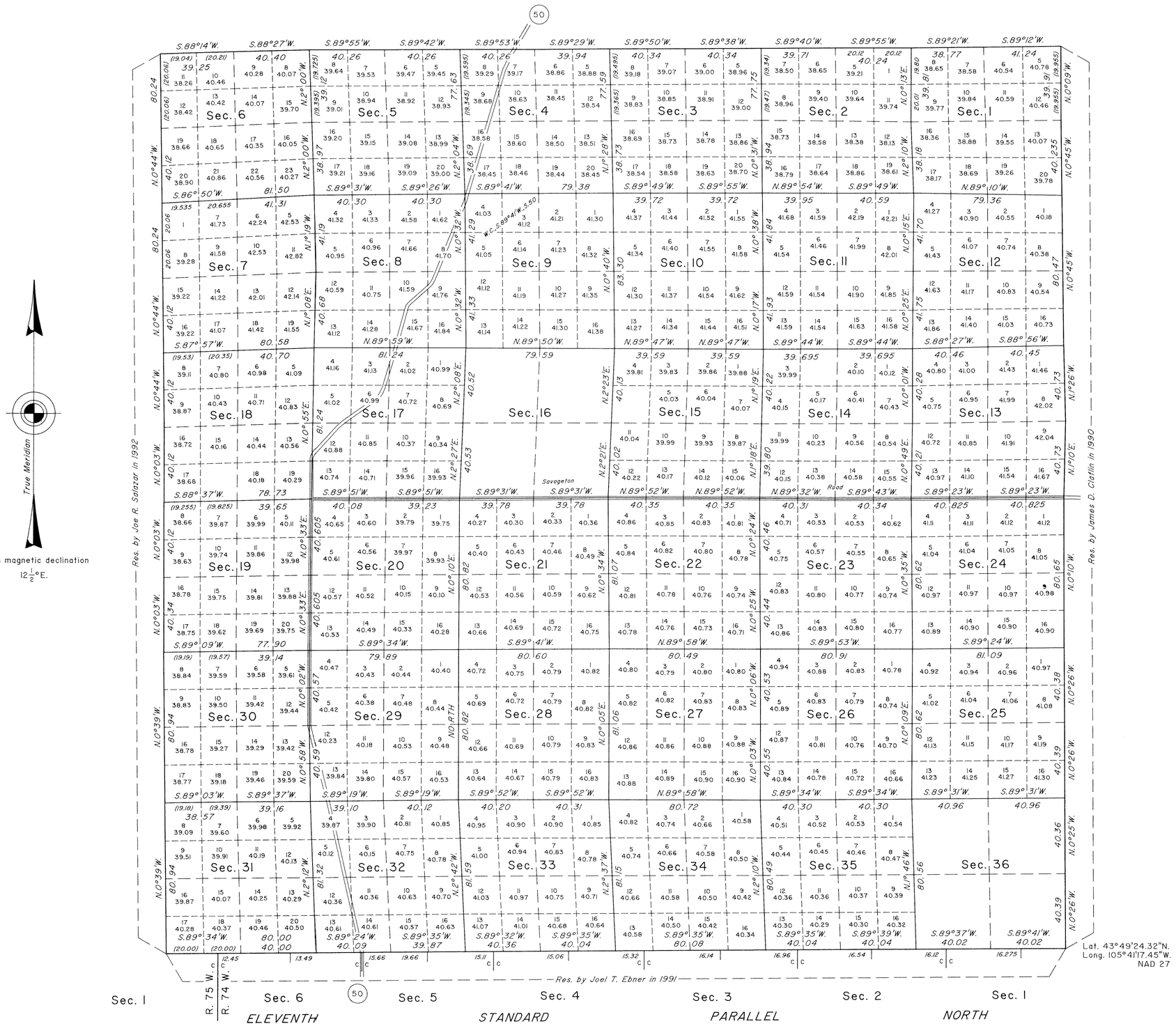

A history of surveys is contained in the field notes.

This plat represents the dependent resurvey of the north boundary and the subdivisional lines designed to restore the corners in their true original locations according to the best available evidence, T. 45 N., R. 74 W., Sixth Principal Meridian, Wyoming.

Certain modified lots and areas shown hereon pertain to Federal interest estate only. Except as indicated hereon, the lottings and areas are as shown on the plat approved January 24, 1883.

Survey executed by James D. Claflin, Cadastral Surveyor, and Ryan R. Lorenzen, Surveying Technical beginning September 2, 1993, and completed June 27, 1994, pursuant to Special Instructions dated September 1, 1993, for Group No. 584, Wyoming.

UNITED STATES DEPARTMENT OF THE INTERIOR
BUREAU OF LAND MANAGEMENT

Cheyenne, Wyoming September 28, 1998

This plat is strictly conformable to the approved field notes, and the survey, having been correctly executed in accordance with the requirements of law and the regulations of this Bureau, is hereby accepted.

For the Director

John P. Lee

Chief Cadastral Surveyor for Wyoming

W.H.B.

JZM

OFFICIALLY FILED: November 12, 1998

1120 A

(16)

Click Here for Field Notes

76

1513

TOWNSHIP Nº 45 NORTH RANGE Nº 74 WEST OF THE 6TH PRINCIPAL MERIDIAN.

Scale: 40 Chains to an Inch.

Total number of Acres. 23013. 64

Surveys Designated	By Whom Surveyed	Date of Contract	Amount of Surveys Miles	Chs	Lks	When Surveyed	Magnetic Declination
E. & W. Township lines	McCaring & Moore	Feb 2. 1881	17	78	85	April 18. 9. 1881	16' East
Subdivisons	E. A. LaPeire	May 5. 1882	39	73	01	Nov. 29. Dec. 7. 1882	16' "
Connections 11th Stand. Pt. N.	McCaring & Moore	Feb 2 1881	6	0	0	May 30. 1881	

The above Map of Township No. 45 North of Range No. 74 West of the Sixth Principal Meridian Wyoming Territory is strictly conformable to the field notes of the survey thereof on file in this Office, which have been examined and approved.

Surveyor Generals Office,
Cheyenne, Wyoming.
January 24th, 1883.

Edw. C. David
" Surr. Genl.

1120

45 - 74

(13)

Indexed

1110

Click Here for Field Notes

Retracement Notes, All or Part

EXTERIOR LINES

Scale, 3 miles to an inch. Magnet. Varial. East.

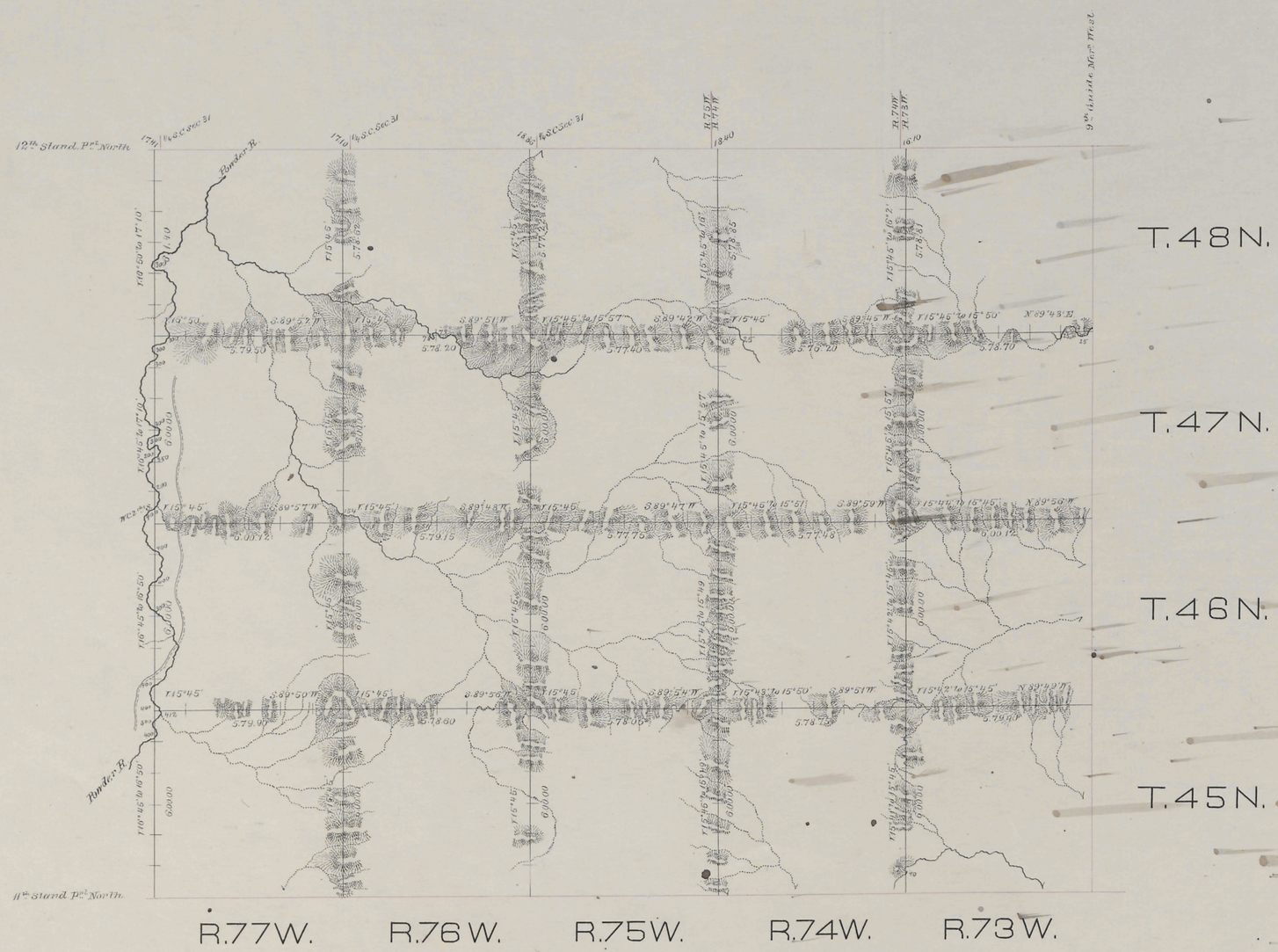

Surveys Designated	By whom Surveyed	Date of Contract	Amount of surveys mls.	chs.	lks.	When surveyed
Exterior lines	McCarthy & Moore	February 2, 1881	209	54	23	April 1st – May 4, 1881
Connections	" " "	" " "	1	7	87	" " "

I hereby certify that the above diagram of the exterior lines, of Townships 45 to 48 N. inclusive, Ranges 73 to 77 inclusive, West of the 6th Principal Meridian, Wyoming Territory, is strictly conformable to the field notes of the survey thereof on file in this Office, which have been examined and approved.

Surveyor General's Office,
Cheyenne, Wyo. July 24th 1882.

Edw. C. David
Surveyor General.

795

113

1114

68

Click Here for Field Notes

Retracement Notes, All or Part

11TH STANDARD PARALLEL NORTH.

betw. Tps. 44 & 45 N., Rgs. 73 to 82 inclusive, West of the 6th Principal Meridian, Wyoming Territory.



Scale, 40 chains to an inch

Magnetic Variation East.

Surveys Designated	By whom surveyed	Date of Contract	Amount of Surveys			When surveyed
			mls.	chs.	lks	
11th Stand. Par. N.	McCarthy & Moore	Febr. 2, 1881	59	63	66	March 26–June 7th 1881

I hereby certify that the above diagram of the 11th Standard Parallel North, betw. Townships 44 & 45 N., ranges 73 to 82 inclusive, West of the 6th Principal Meridian, Wyoming Territory, is strictly conformable to the field notes of the survey thereon on file in this Office, which have been examined and approved.

Surveyor General's Office,
Cheyenne, Wyo. July 24th 1882

Edw. C. David

Surveyor General.

June 7, 881

June 6, 881

May 26, 881

May 26, 881

May 28, 881

May 28, 881

May 29, 881

May 29, 881

May 30, 881

May 30, 881

799