7759 **Click Here for Field Notes**

ORIGINAL

TOWNSHIP 47 NORTH, RANGE 70 WEST, OF THE SIXTH PRINCIPAL MERIDIAN, WYOMING.

DEPENDENT RESURVEY

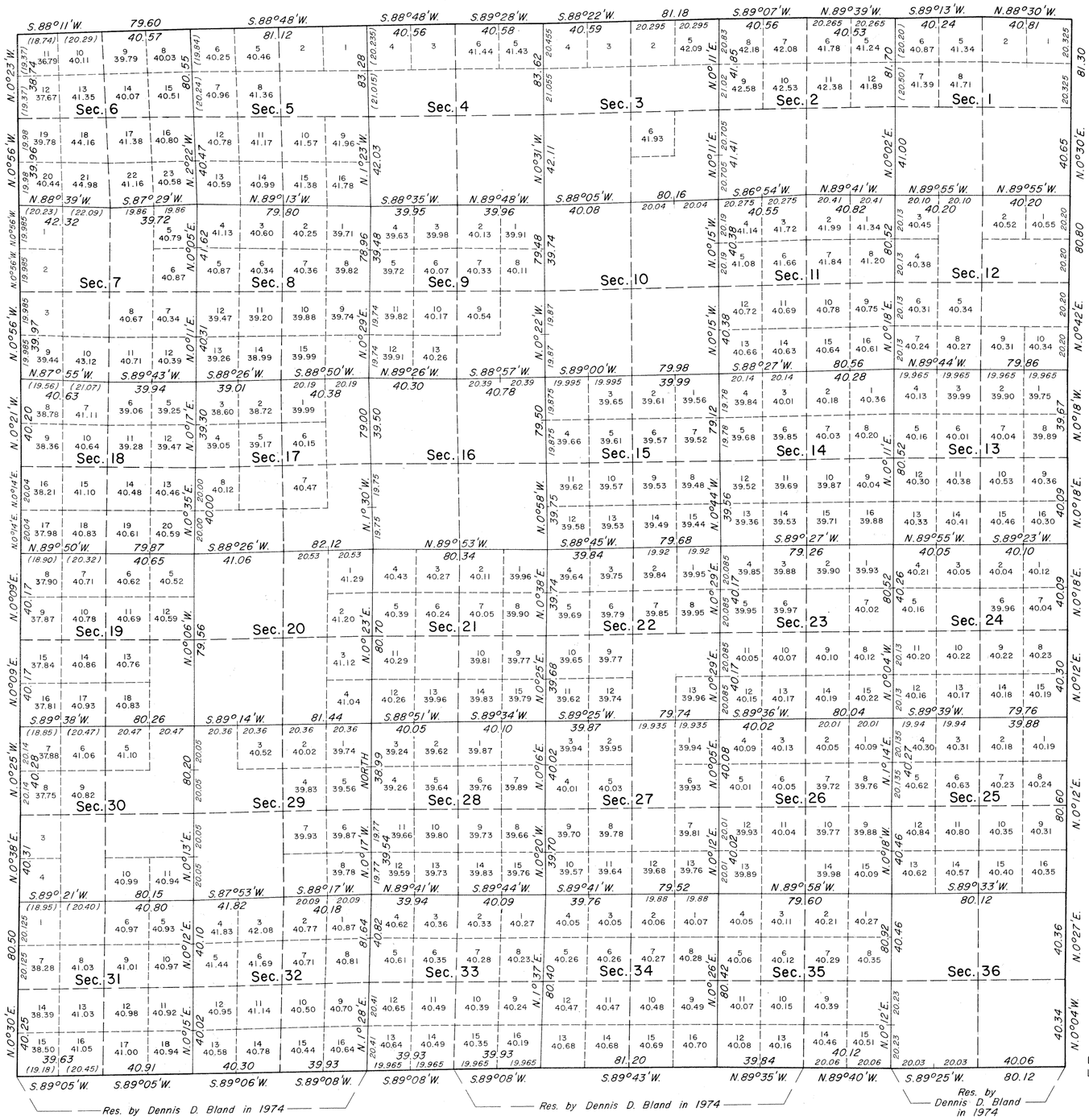

True Meridian

Mean magnetic declination 13° E.

A history of surveys is contained in the field notes.

This plat represents the dependent resurvey of a portion of the south boundary, the east, west and north boundaries, and the subdivisional lines designed to restore the corners in their true original locations according to the best available evidence, T. 47 N., R. 70 W., Sixth Principal Meridian, Wyoming.

Certain modified lots and areas shown hereon pertain to Federal interest estate only. Except as indicated hereon, the lottings and areas are as shown on the plat approved November 13, 1882.

Survey executed by William H. Herbst, Supervisory Cadastral Surveyor, and Dale C. Wilson, Cadastral Surveyor, beginning August 6, 1981, and completed October 20, 1981, pursuant to Special Instructions dated April 7, 1981, for Group No. 420, Wyoming.

UNITED STATES DEPARTMENT OF THE INTERIOR
BUREAU OF LAND MANAGEMENT

Cheyenne, Wyoming March 14, 1986

This plat is strictly conformable to the approved field notes, and the survey, having been correctly executed in accordance with the requirements of law and the regulations of this Bureau, is hereby accepted.

For the Director

Richard L. Oakes

Chief Cadastral Surveyor for Wyoming

Lat. 44° 00' 06.3" N.
Long. 105° 12' 04.6" W.

W.H.B.

1025 A

(15)

Click Here for Field Notes

84

1404

TOWNSHIP No. 47 NORTH, RANGE No. 70 WEST of the 6th Principal MERIDIAN.

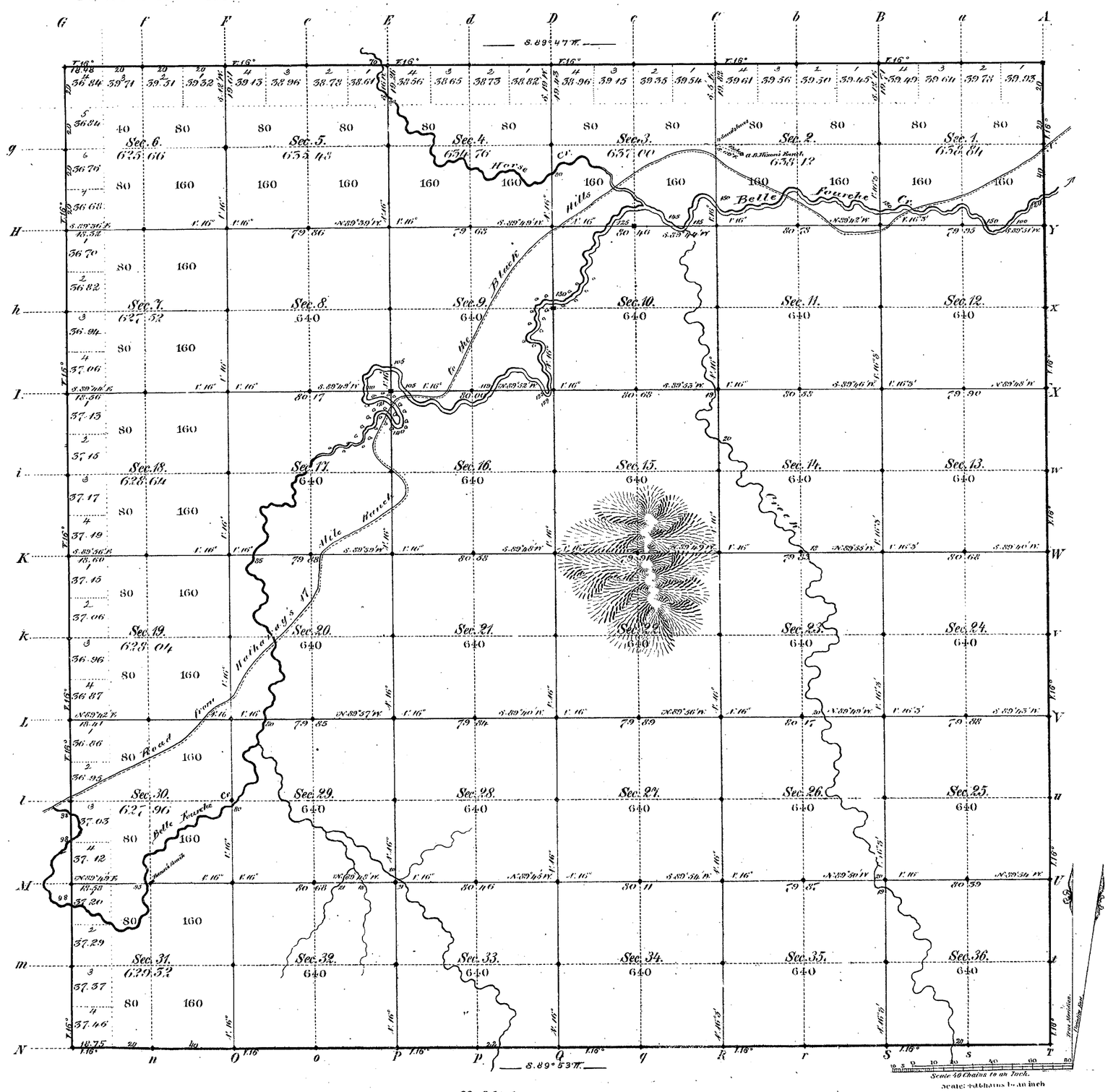

Total number of Acres 22,951.34

Surveys Designated	By Whom Surveyed	Date of Contract	Amount of Surveys Mrs.	Chs.	Lks.	When Surveyed	Magnetic Declination
Township lines	F. W. Weisshaar Jr.	April 18, 1882	23	77	23	May 4, 10 & 11, 1882	16° East
Subdivisions	W. J. Boland	" " "	59	74	38	Sept. 1-8, 1882	16° "
Connections							

The above Map of Township No. 47 North of Range No. 70 West of the Sixth Principal Meridian Wyoming Territory is strictly conformable to the field notes of the survey thereof on file in this Office, which have been examined and approved.

Surveyor General's Office,
Cheyenne Wyoming
November 13th 1882

Edw. C. David
Sur. Genl.

A. Gast & Co., St. Louis Mo.

1025

47 - 70

(15)
Indexed

1401

Click Here for Field Notes

Retracement Notes, All or Part

81

EXTERIOR LINES.

Scale: 3 miles to an inch. Magnetic Variation, East.

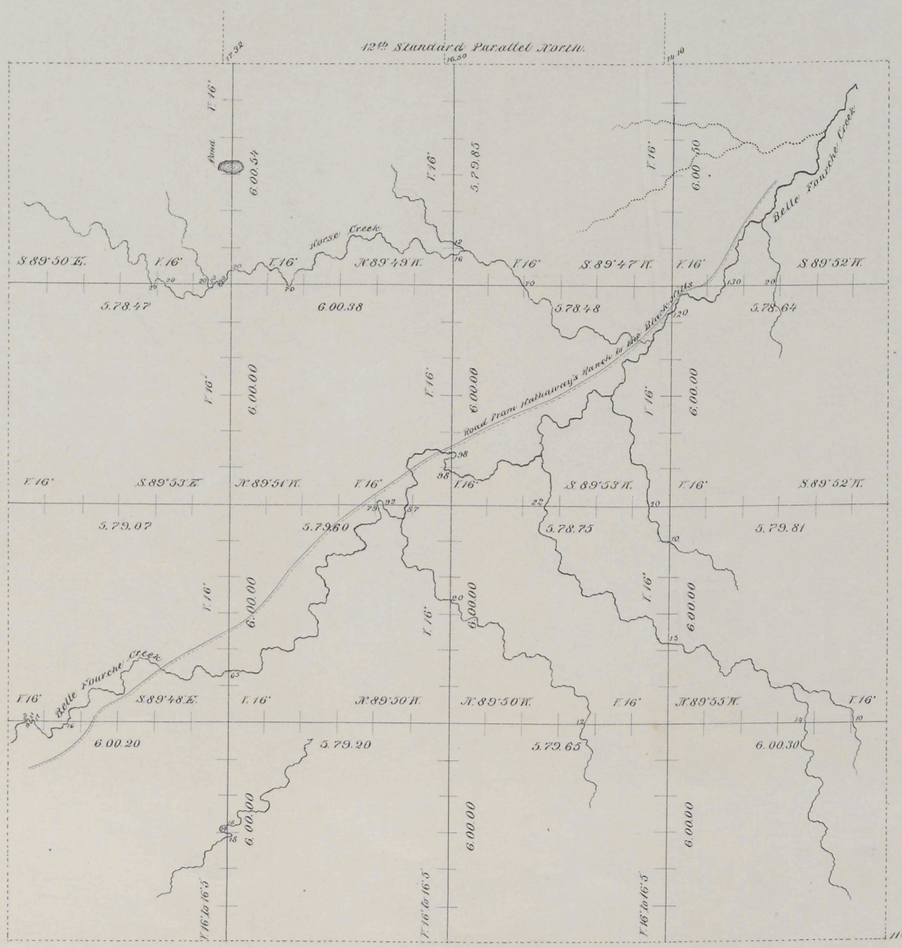

Surveys Designated.	By Whom Surveyed.	Date of Contract.	Amount of Surveys. Mls.	Chs.	Lks.	When Surveyed.
Exteriors	F. W. Weishaar Jr.	April 18, 1882	143	73	44	May 2-20, 1882
Connections	" " "	" " "		47	92	" " "

I hereby certify that the above diagram of the exterior lines of Townships No. 45, 46, 47, & 48 North, Ranges No. 69, 70, 71, & 72 West of the Sixth Principal Meridian—Wyoming Territory, is strictly conformable to the field notes of the survey thereof on file in this office, which have been examined and approved.

Surveyor Generals Office, Cheyenne Wyo. November 11th 1882.

Edw. C. David Surveyor General.

1022