8405 **Click Here for Field Notes** ORIGINAL

TOWNSHIP 47 NORTH, RANGE 76 WEST, OF THE SIXTH PRINCIPAL MERIDIAN, WYOMING.

CORRECTIVE DEPENDENT RESURVEY

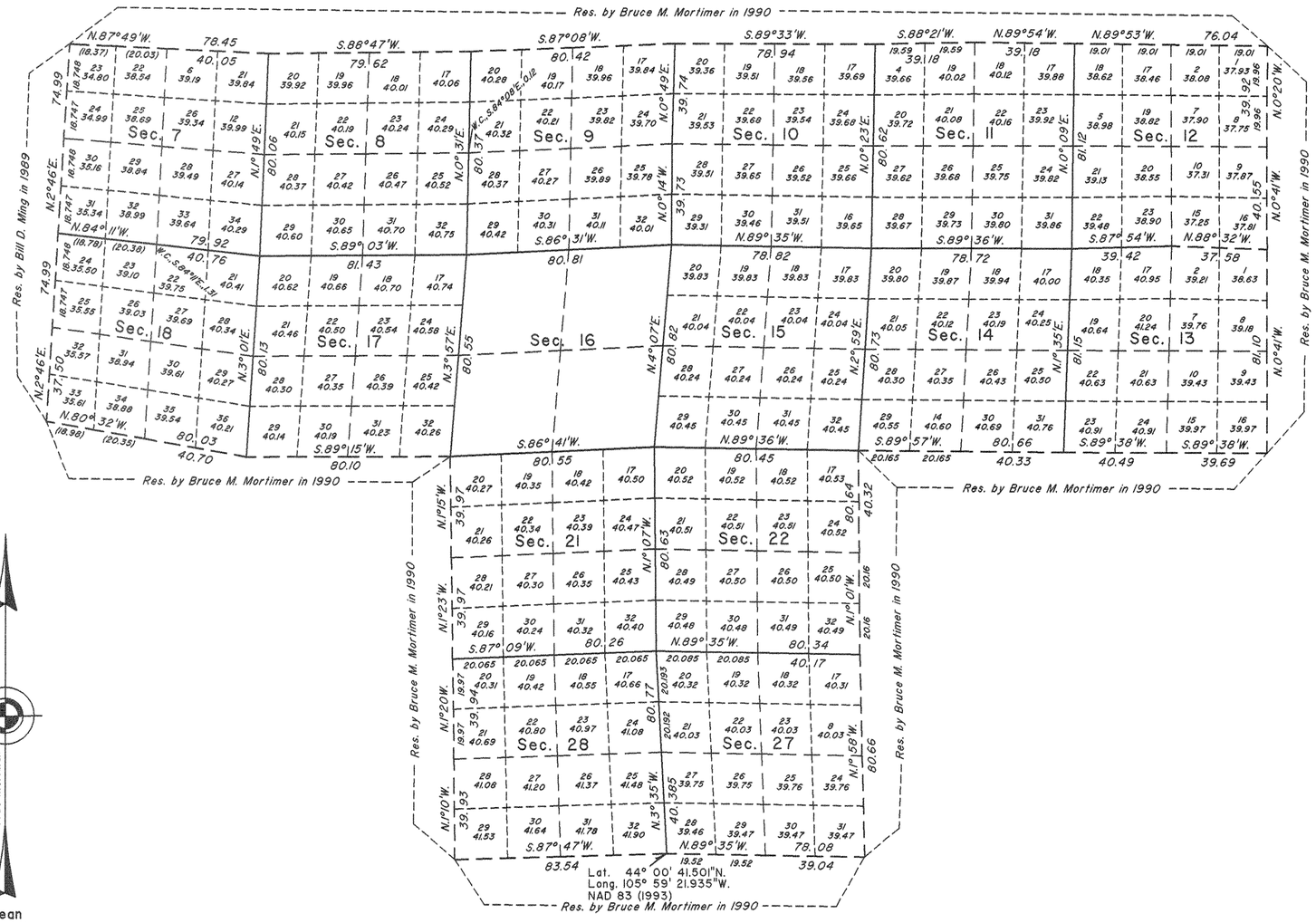

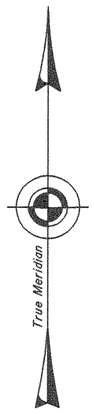



A history of surveys is contained in the field notes.

This plat represents the corrective dependent resurvey of a portion of the subdivisional lines, designed to restore the corners in their true original locations according to the best available evidence, T. 47 N., R. 76 W., Sixth Principal Meridian, Wyoming.

Certain modified lots and areas shown hereon pertain to Federal interest estate only. Except as indicated hereon, the lottings and areas are as shown on the plats approved January 24, 1883 and August 27, 1990.

Survey executed by Joel T. Ebner, Cadastral Surveyor, beginning May 25, 2004, and completed June 10, 2004, pursuant to Special Instructions dated May 21, 2004, for Group No. 729, Wyoming.

UNITED STATES DEPARTMENT OF THE INTERIOR
BUREAU OF LAND MANAGEMENT

Cheyenne, Wyoming September 29, 2005

This plat is strictly conformable to the approved field notes, and the survey, having been correctly executed in accordance with the requirements of law and the regulations of this Bureau, is hereby accepted.

For the Director

John P. Lee
Chief Cadastral Surveyor for Wyoming

J.T.E. / L.L.M.

1108 C

OFFICIALLY FILED: September 29, 2005

8375

ORIGINAL

TOWNSHIP 47 NORTH, RANGE 76 WEST, OF THE SIXTH PRINCIPAL MERIDIAN, WYOMING.

SUPPLEMENTAL PLAT

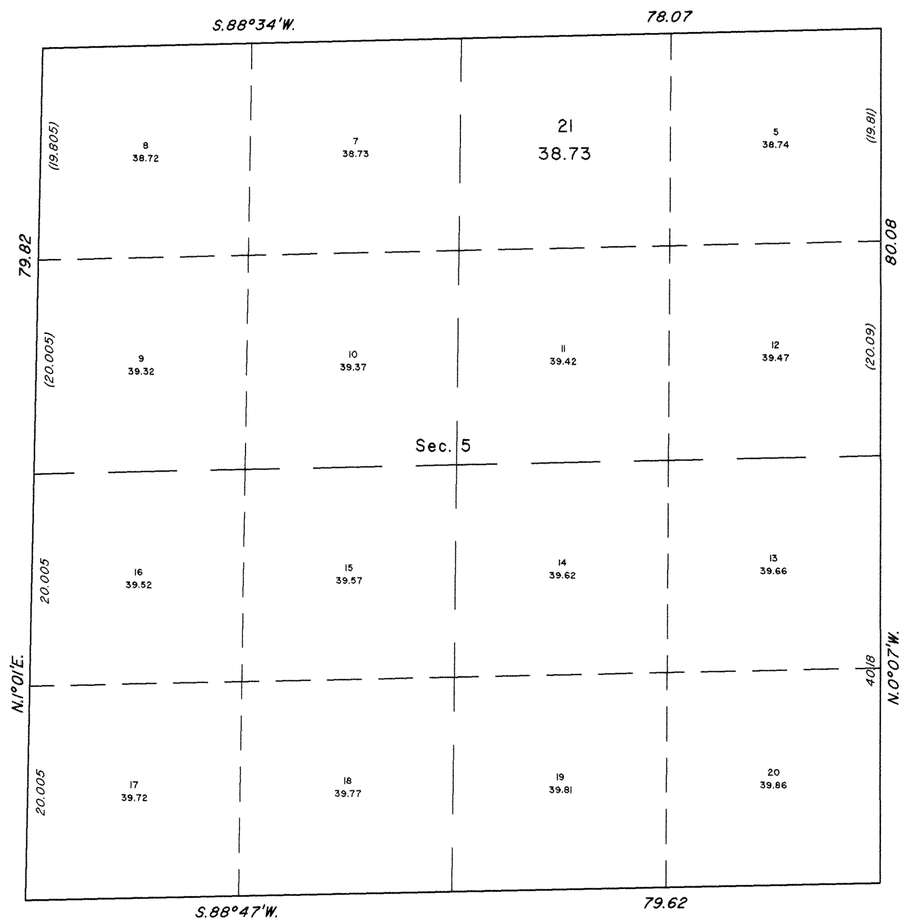

This plat showing the corrected lotting and acerage is based on the plat approved August 17, 1995.

UNITED STATES DEPARTMENT OF THE INTERIOR
BUREAU OF LAND MANAGEMENT

Cheyenne, Wyoming March 12, 2004

This plat, showing amended lottings, is based upon the official records and, having been correctly prepared in accordance with the regulations of this Bureau, is hereby accepted.

For the Director

John P. Lee

Chief Cadastral Surveyor for Wyoming

J.E.J.

1108 B

OFFICIALLY FILED: March 12, 2004

8064

Click Here for Field Notes

ORIGINAL

TOWNSHIP 47 NORTH, RANGE 76 WEST, OF THE SIXTH PRINCIPAL MERIDIAN, WYOMING.

DEPENDENT RESURVEY

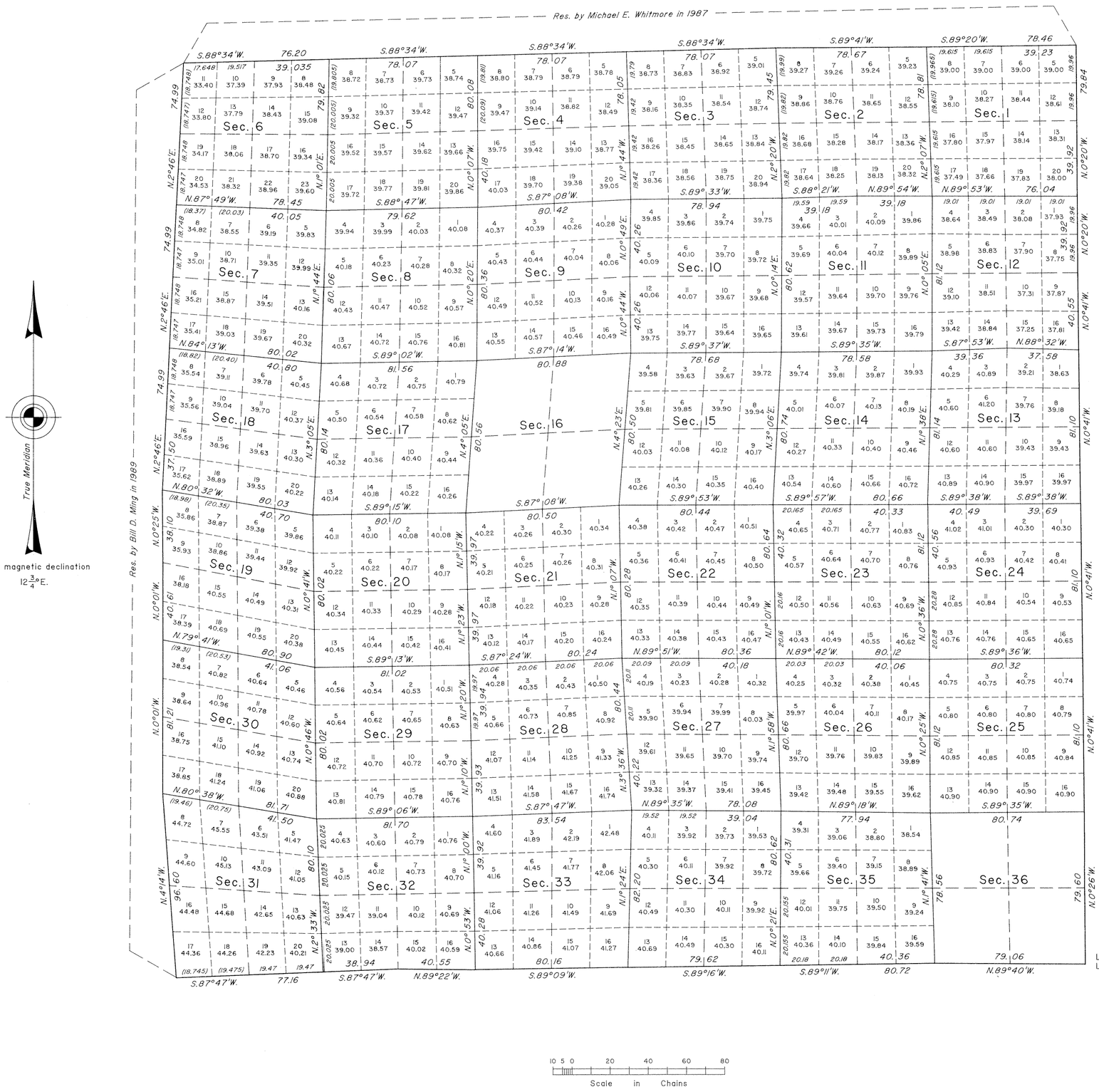

Lat. 43°59'49.08"N.
Long. 105°55'45.56" W.
NAD 27

A history of surveys is contained in the field notes.

This plat represents the dependent resurvey of the south and east boundaries and the subdivisional lines designed to restore the corners in their true original locations according to the best available evidence, T. 47 N., R. 76 W., Sixth Principal Meridian, Wyoming.

Certain modified lots and areas shown hereon pertain to Federal interest estate only. Except as indicated hereon, the lottings and areas are as shown on the plat approved January 24, 1883.

Survey executed by Bruce M. Mortimer, Cadastral Surveyor, beginning May 31, 1990, and completed September 17, 1990, pursuant to Special Instructions dated July 27, 1990, for Group No. 525, Wyoming.

UNITED STATES DEPARTMENT OF THE INTERIOR
BUREAU OF LAND MANAGEMENT

Cheyenne, Wyoming August 17, 1995

This plat is strictly conformable to the approved field notes, and the survey, having been correctly executed in accordance with the requirements of law and the regulations of this Bureau, is hereby accepted.

For the Director

John P. Lee

Chief Cadastral Surveyor for Wyoming

W.H.B.

OFFICIALLY FILED: October 10, 1995

1108 A

(16)

1501

Click Here for Field Notes

66

TOWNSHIP No. 47 NORTH RANGE No. 76 WEST OF 6th PRINCIPAL MERIDIAN.

Total number of Acres. 22,976.95

Surveys Designated.	By Whom Surveyed.	Date of Contract	Amount of Surveys			When Surveyed	Magnetic Declination.
			mls.	chs.	lks.		
Township lines	McCarthy & Moore	Feb. 2nd 1881	23	77	33	Apr. 18, 24, 25 1881	16° East.
Subdivisions.	F. A. La Peire	May 5th 1882	59	70	26	Sept. 20 - 28. 1882	16°.

The above map of Township No. 47 North, Range No. 76 West of the 6th Principal Meridian. Wyoming Territory, is strictly conformable to the field notes of the survey thereof, on file in this Office, which have been examined and approved.

Surveyor General's Office.
Cheyenne Wyoming.
January 24th 1863

Edw. C. David
Surf. Genl.

1108

47 - 76

(13)

Indexed

1110

Click Here for Field Notes

Retracement Notes, All or Part

64

EXTERIOR LINES

Scale, 3 miles to an inch. Magnet. Variat. East.



Surveys Designated	By whom Surveyed	Date of Contract	Amount of surveys mls.	chs.	lks.	When surveyed
Exterior lines	Mc Carthy & Moore	February 2, 1881	209	54	23	April 1st – May 4, 1881
Connections	" " "	" " "	1	7	37	" " "

I hereby certify that the above diagram of the exterior lines of Townships 45 to 48 N. inclusive, Ranges 73 to 77 inclusive, West of the 6th Principal Meridian, Wyoming Territory, is strictly conformable to the field notes of the survey thereof on file in this Office, which have been examined and approved.

Surveyor Generals Office,
Cheyenne, Wyo. July 24th 1882.

Edw. C. David

Surveyor General

795