8058

Click Here for Field Notes

ORIGINAL

TOWNSHIP 48 NORTH, RANGE 69 WEST, OF THE SIXTH PRINCIPAL MERIDIAN, WYOMING.

DEPENDENT RESURVEY



A history of surveys is contained in the field notes.

The Twelfth Standard Parallel North, through R. 69 W., was dependently resurveyed by Jerry E. Barrett and Joe R. Salazar during the resurvey of T. 49 N., R. 69 W., executed concurrently under this same group.

This plat represents the dependent resurvey of the south and east boundaries, a portion of the west boundary, and the subdivisional lines, designed to restore the corners in their true original locations according to the best available evidence, T. 48 N., R. 69 W., Sixth Principal Meridian, Wyoming.

Certain modified lots and areas shown hereon pertain to Federal interest estate only. Except as indicated hereon, the lottings and areas are as shown on the plat approved November 13, 1882.

Survey executed by Joe R. Salazar, Cadastral Surveyor, beginning September 25, 1989, and completed August 9, 1990, pursuant to Special Instructions dated June 1, 1989, for Group No. 526, Wyoming.

UNITED STATES DEPARTMENT OF THE INTERIOR
BUREAU OF LAND MANAGEMENT

Cheyenne, Wyoming August 17, 1995

This plat is strictly conformable to the approved field notes, and the survey, having been correctly executed in accordance with the requirements of law and the regulations of this Bureau, is hereby accepted.

For the Director

John P. Lee

Chief Cadastral Surveyor for Wyoming

Lat. 44°05'24.27"N.
Long. 105°04'47.47"W.
NAD 27

W.H.B.

1030 A

OFFICIALLY FILED: October 10, 1995

(15)

Click Here for Field Notes

89

1409

TOWNSHIP No. 48 NORTH, RANGE No. 69 WEST of the 6th Principal MERIDIAN.

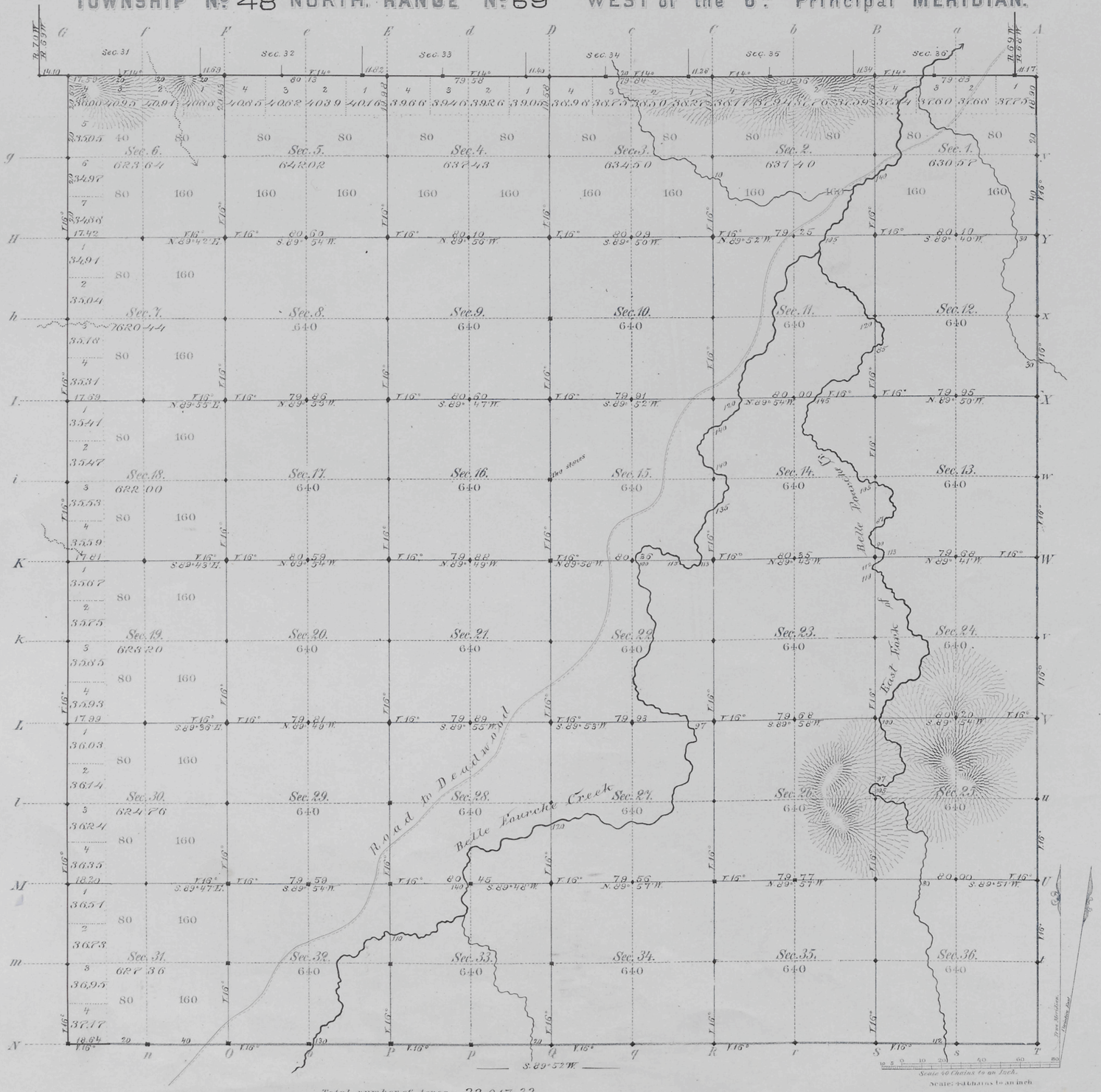

Total number of Acres. 22,917.32

Surveys Designated	By Whom Surveyed	Date of Contract	Amount of Surveys Mrs	Chs	Lks	When Surveyed	Magnetic Declination
S. & W. Township-lines	F. W. Weisshaar Jr.	April 18, 1882	11	79	14	May 5, 1882	16° East
Subdivisions	W. J. Boland	" " "	59	67	17	Oct. 18-24th 1882	16° " "
Connections	" " "	" " "		57	53	" " "	
E. Township line	W. J. Boland	April 18, 1882	5	78	90	May 23, 1882	
12th Stand Pr. N.	Edw. F. Stahle	August 12, 1880	5	77	7	July 2 & 4, 1881	

The above Map of Township No. 48 North of Range No. 69 West of the Sixth Principal Meridian Wyoming Territory is strictly conformable to the field notes of the survey thereof on file in this Office, which have been examined and approved

Surveyor General's Office,
Cheyenne Wyoming
November 13th 1882

Edw. C. David
Sur. Genl.

A. Gast & Co., St. Louis, Mo.

1030

48 - 69

(15)
Indexed

1401

Click Here for Field Notes

Retracement Notes, All or Part

81

EXTERIOR LINES.

Scale: 3 miles to an inch. Magnetic Variation, East.

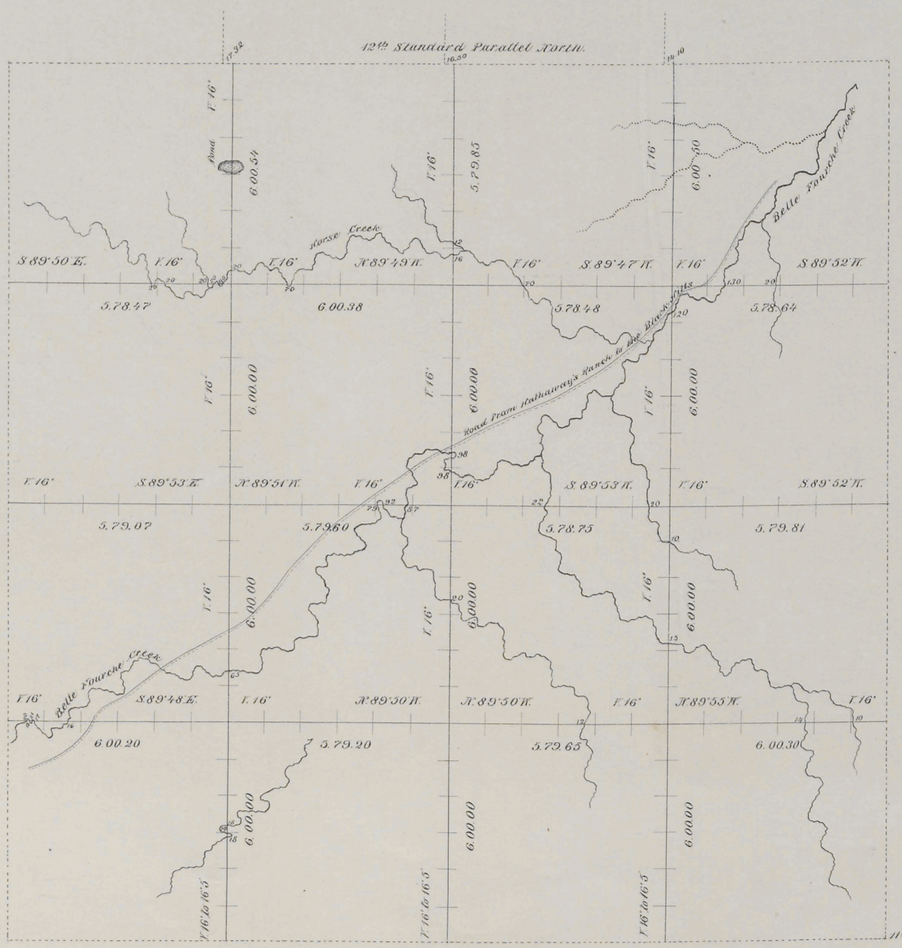

Surveys Designated.	By Whom Surveyed.	Date of Contract.	Amount of Surveys. Mls.	Chs.	Lks.	When Surveyed.
Exteriors	F. W. Weishaar Jr.	April 18, 1882	143	73	44	May 2-20, 1882
Connections	" " "	" " "		47	92	" " "

I hereby certify that the above diagram of the exterior lines of Townships No. 45, 46, 47, & 48 North, Ranges No. 69, 70, 71, & 72 West of the Sixth Principal Meridian—Wyoming Territory, is strictly conformable to the field notes of the survey thereof on file in this office, which have been examined and approved.

Surveyor Generals Office, Cheyenne Wyo. November 11th 1882.

Edw. C. David Surveyor General.

1022