8114

ORIGINAL

TOWNSHIP 49 NORTH, RANGE 72 WEST, OF THE SIXTH PRINCIPAL MERIDIAN, WYOMING.

SUPPLEMENTAL PLAT

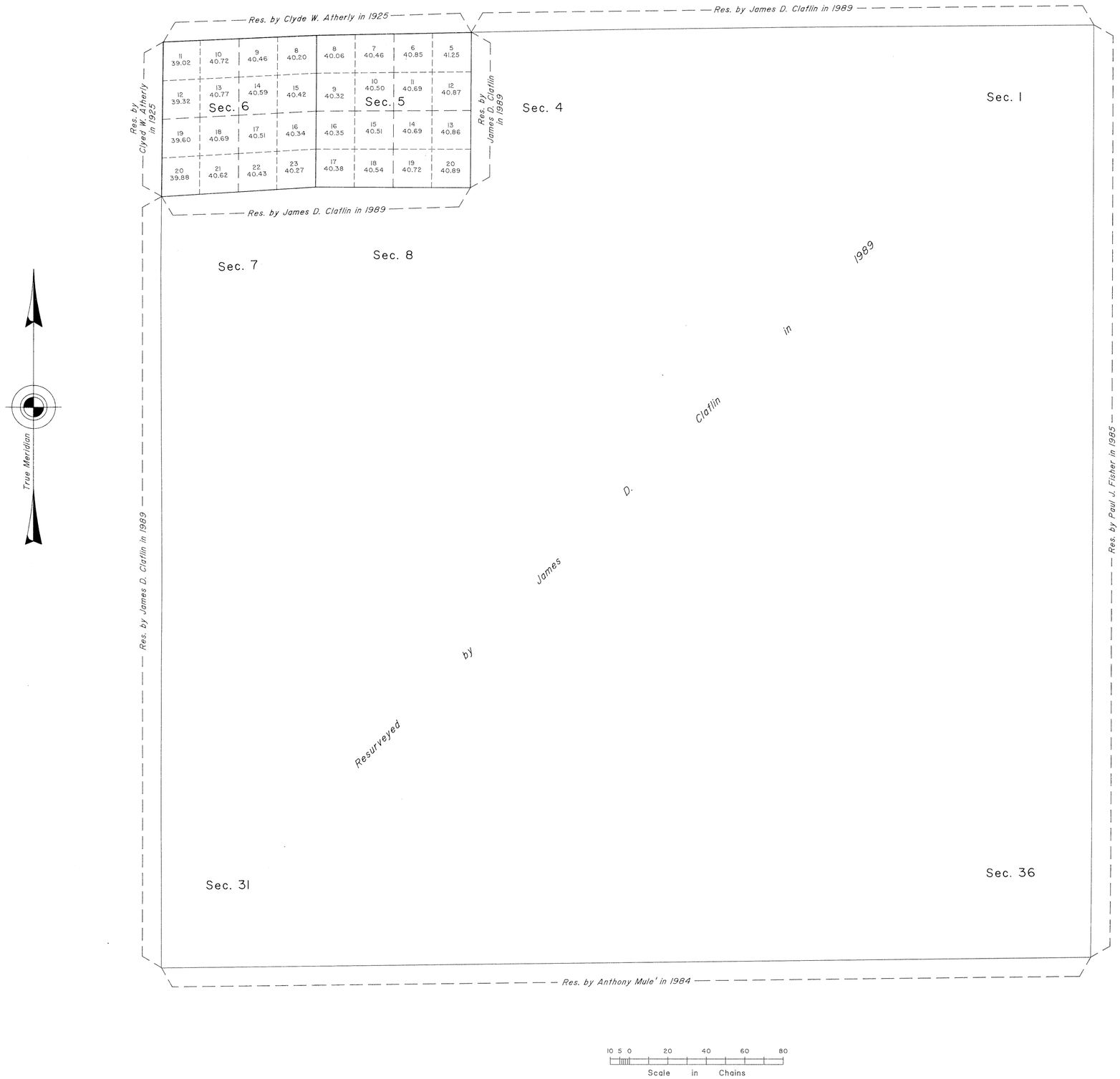

This plat showing the subdivision of sections 5 and 6, T. 49 N., R. 72 W., Sixth Principal Meridian, Wyoming, is based upon the plat approved April 2, 1936, and accepted July 28, 1936, and the plat accepted May 20, 1996.

The modified lots and areas shown hereon pertain to Federal interest estate only.

UNITED STATES DEPARTMENT OF THE INTERIOR
BUREAU OF LAND MANAGEMENT

Cheyenne, Wyoming August 16, 1996

This plat, showing amended lottings, is based upon the official records and, having been correctly prepared in accordance with the regulations of this Bureau, is hereby accepted.

For the Director

John P. Lee

Chief Cadastral Surveyor for Wyoming

W.H.B.

OFFICIALLY FILED: October 7, 1996

JZM

1273 C

8105 **Click Here for Field Notes**

ORIGINAL

TOWNSHIP 49 NORTH, RANGE 72 WEST, OF THE SIXTH PRINCIPAL MERIDIAN, WYOMING.

DEPENDENT RESURVEY AND SUBDIVISION OF SECTION 12

A history of surveys is contained in the field notes.

A portion of the north boundary was dependently resurveyed by James D. Claflin during the resurvey of T. 50 N., R. 72 W., executed concurrently under this same group.

This plat represents the dependent resurvey of a portion of the Ninth Guide Meridian West, through T. 49 N., between Rs. 72 and 73 W., and portions of the north boundary and subdivisional lines designed to restore the corners in their true original locations according to the best available evidence, and subdivision of Section 12, T. 49 N., R. 72 W., Sixth Principal Meridian, Wyoming.

Certain modified lots and areas shown hereon pertain to Federal interest estate only. Except as indicated hereon, the lottings and areas are as shown on the plat approved March 10, 1883.

Survey executed by James D. Claflin and Richard A. Kohler Cadastral Surveyors, beginning August 17, 1989, and completed May 5, 1995, pursuant to Special Instructions dated March 10, 1989, and Supplemental Special Instructions dated May 1, 1995, for Group No. 524, Wyoming.

UNITED STATES DEPARTMENT OF THE INTERIOR
BUREAU OF LAND MANAGEMENT

Cheyenne, Wyoming — May 20, 1996

This plat is strictly conformable to the approved field notes, and the survey, having been correctly executed in accordance with the requirements of law and the regulations of this Bureau, is hereby accepted.

For the Director

John P. Lee

Chief Cadastral Surveyor for Wyoming

W.H.B.

OFFICIALLY FILED: July 22, 1996

1273 B

Click Here for Field Notes

Accession No. 6097

ORIGINAL

DEPENDENT RESURVEY OF PORTION OF

TOWNSHIP Nº 49 NORTH, RANGE Nº 72 WEST OF THE SIXTH PRINCIPAL MERIDIAN, WYOMING



This plat of the resurvey of Township No. 49 North, Range No. 72 West, delineates a retracement and reestablishment of the lines of the original survey as shown upon the plat approved March 10, 1883, in their true original position according to the best available evidence of the position of the original corners; all differences between the measurements shown on the original plat and those derived in the retracement have been distributed proportionally between accepted corners in accordance with surveying rules; reference will be made to the original plat for the showing of the areas and the more detailed descriptions of the various smaller subdivisions.

Resurvey authorized by Commissioner's Letter "A" dated August 3, 1935.

NOTE
A large scale drawing of the Shippey coal fire project is attached to the record field notes of the township resurvey

Latitude 44°10'N.
Longitude 105°27'W.

10 5 0 10 20 40 80
Scale: 40 Chains to an Inch

Area Resurveyed: 1274.23 Acres

LINES DESIGNATED	BY WHOM SURVEYED	GROUP		MILEAGE		WHEN SURVEYED	
		Nº	DATE	MLS.	CHS.	BEGUN	COMPLETED
NORTH BOUNDARY	Clyde W. Atherly	82	April 25, 1925	3	01.64	July 4, 1925	July 10, 1925
WEST "	"	142	August 29, 1935	1	41.51	September 19, 1935	October 26, 1935
SUBDIVISIONAL	"	"	"	4	42.15	"	"

RCM

Office of U.S. Supervisor of Surveys
Denver, Colorado, April 2, 1936.
The above plat of Township No. 49 North, Range No. 72 West of the Sixth Principal Meridian, Wyoming, is strictly conformable to the field notes of the resurvey thereof which have been examined and approved.

U.S. Supervisor of Surveys

DEPARTMENT OF THE INTERIOR
GENERAL LAND OFFICE
Washington, D.C., July 28, 1936.
The resurvey represented by this plat having been correctly executed in accordance with the requirements of law and the regulations of this office is hereby accepted.

Acting Assistant Commissioner.

1273-A

Transmitted to Buffalo L.O.
Nov. 28, 1936.

49 - 72

(18)

1757

Click Here for Field Notes

33

TOWNSHIP No. 49 NORTH, RANGE No. 72 WEST of the 6TH Principal MERIDIAN.



Total number of Acres. 23033.27

Surveys Designated	By Whom Surveyed	Date of Contract	Amount of Surveys Mls Chs Lks	When Surveyed	Magnetic Declination
E. & N Township lines	N. J. Burnham	June 22, 1882	41 78 97	Aug. 31st and Sept. 2nd 1882	16° 44' East
Subdivisions	" " "	" " "	60 1 94	Oct. 21 28, 1882	16° 45' "
Connections					
12th Stand. Par. N	Edw. F. Stande	Aug. 12, 1880	6 00 00	July 1, 1881	
9th Guide M. W.	N. J. Burnham	June 22, 1882	3 00 00	Aug. 5, 1882	

The above Map of Township No. 49 North Range No. 72 West of the Sixth Principal Meridian Wyoming Territory is strictly conformable to the field notes of the survey thereof on file in this Office, which have been examined and approved.

Surveyor General's Office,
Cheyenne Wyoming
March 10th 1883

Edw. L. David
Sur. Gen.l

1273

A. Gast & Co., St. Louis, Mo.

49 - 72

(18)

Indexed accession no. 1770

Click Here for Field Notes

Retracement Notes, All or Part

44.

EXTERIOR LINES.

Scale 3 miles to 1 inch; Magnetic Var. East.

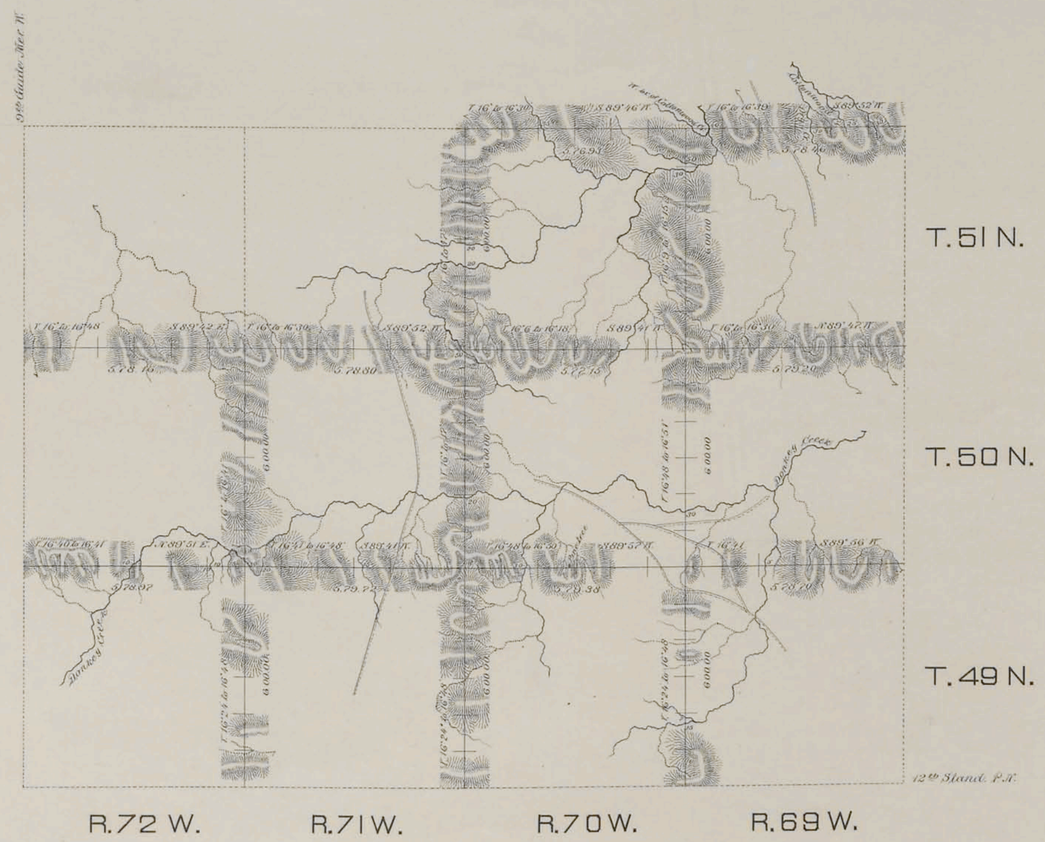

Surveys Designated.	By Whom Surveyed.	Date of Contract.	Amount of Surveys. Miles	Chs.	Lks.	When Surveyed.
Exterior lines	N.S. Burnham	June 22, 1882	107	65	47	Aug 17-Sept. 5, 1882

I hereby certify that the above diagram of the exterior lines of Townships No. 49 & 50 North, Ranges No. 69, 70, 71 & 72 West, and Township No. 51 North, Ranges 69 & 70 West of the Sixth Principal Meridian Wyoming Territory is strictly conformable to the field notes of the survey on file in this office, which have been examined and approved.

Surveyor General's Office,
Cheyenne Wyo.
March 10th 1883

Edw. C. David
Surveyor General.

1284

(18)
Indexed

Click Here for Field Notes | Retracement Notes, All or Part

1769

43

9TH GUIDE MERIDIAN WEST

In Townships 49 and 50 North, between Ranges 72 and 73 West of the 6th Prin.l Mer.n Wyo. Territory.

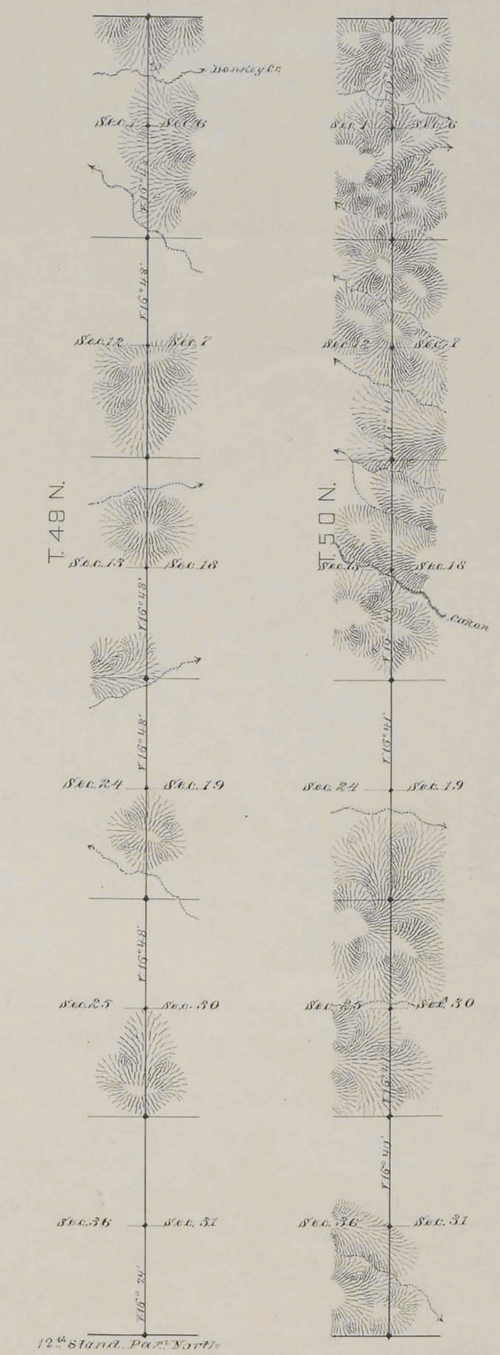

Magnetic variation East.

Scale 40 Chains to an inch.

Survey Designated	By Whom Surveyed	Date of Contract	Amt of Surveys Mls	Chs	Lks	When Surveyed
9th Guide Mer.n W.	N.J. Burnham	June 22 1882	12	0	0	Aug 5-7, 1882

I hereby certify that the above diagram of the 9th Guide Meridian West, in Townships 49 & 50 North, between Ranges 72 & 73, West of the Sixth Principal Meridian, Wyoming Territory, is strictly conformable to the fieldnotes of the survey thereof on file in this Office, which have been examined and approved.

Surveyor Generals Office,
Cheyenne Wyoming,
March 10th 1883.

Edw. C. Bond
Surveyor General.

1283

11. 845 Indexed

12TH. STANDARD PARALLEL NORTH.

73.

Click Here for Field Notes

Retracement Notes, All or Part

from the 8th. to the 10th. Guide Meridian West, betw. Townships 48 & 49 North, Ranges 65 to 80 West of the 6th. Principal Meridian, Wyom. Territory.— Course N. 89° 51' E.

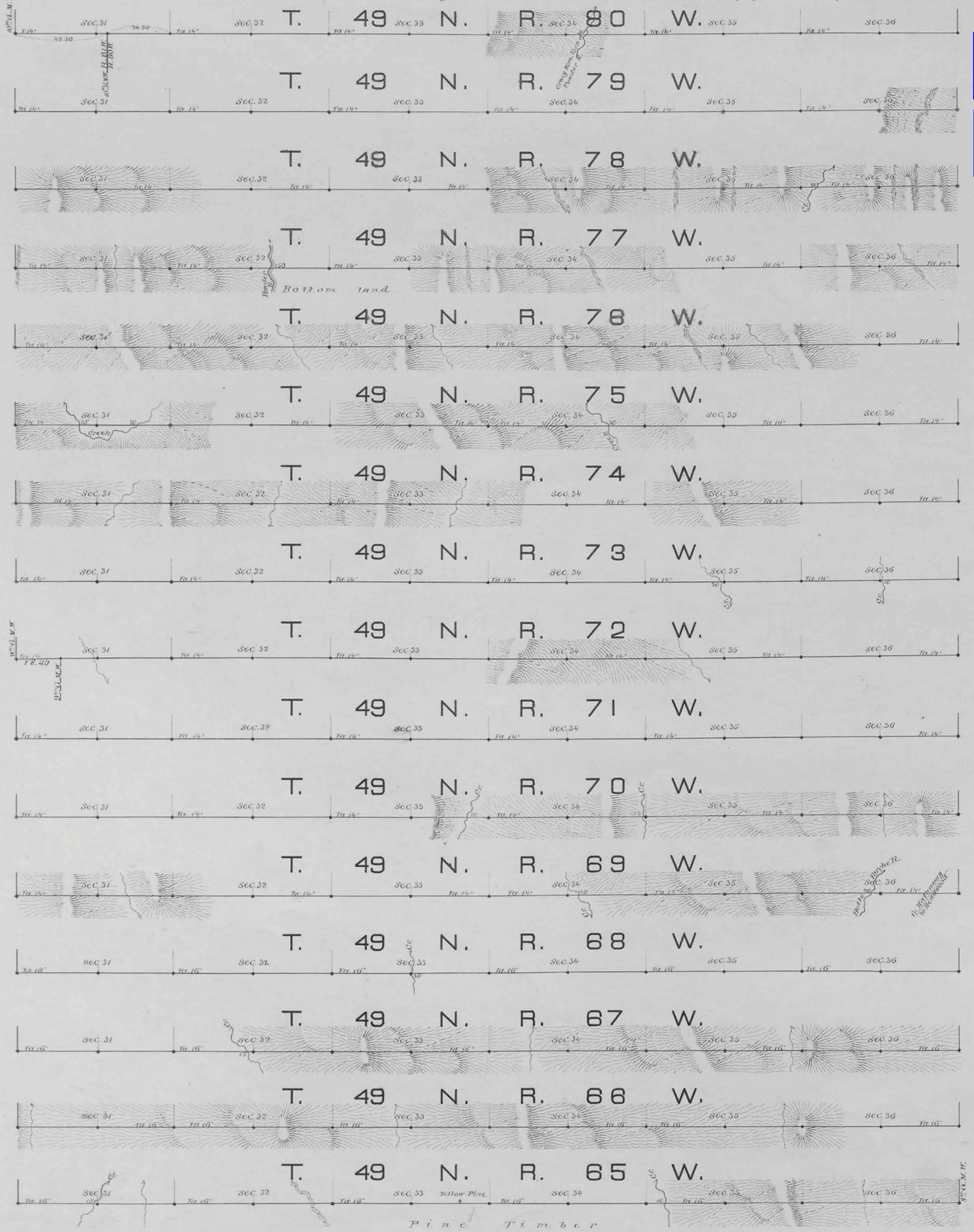

Scale, 40 chains to an inch.

Magnetic variation East.

Surveys Designated	By whom surveyed	Date of Contract	Amount of Surveys Mls.	Chs.	Lks.	When surveyed
12th Stand. Par. N.	Edw. F. Stahle	Aug. 12, 1880	96	00	00	June & July 1881.

I hereby certify that the above diagram of the 12th Standard Parallel N. from the 8th to the 10th Guide Meridian W. betw. Twps. 48 & 49 N., Ranges 65 to 80 W. of the 6th prin. Mer. Wyom. Terr. is strictly conformable to the field notes of the survey thereof on file in this Office, which have been examined and approved.

Surveyor General's Office,
Cheyenne, Wyo. Sept. 17th 1881.

Edw. C. David
Surveyor General.