8156 **Click Here for Field Notes**

ORIGINAL

TOWNSHIP 49 NORTH, RANGE 73 WEST, OF THE SIXTH PRINCIPAL MERIDIAN, WYOMING.

DEPENDENT RESURVEY

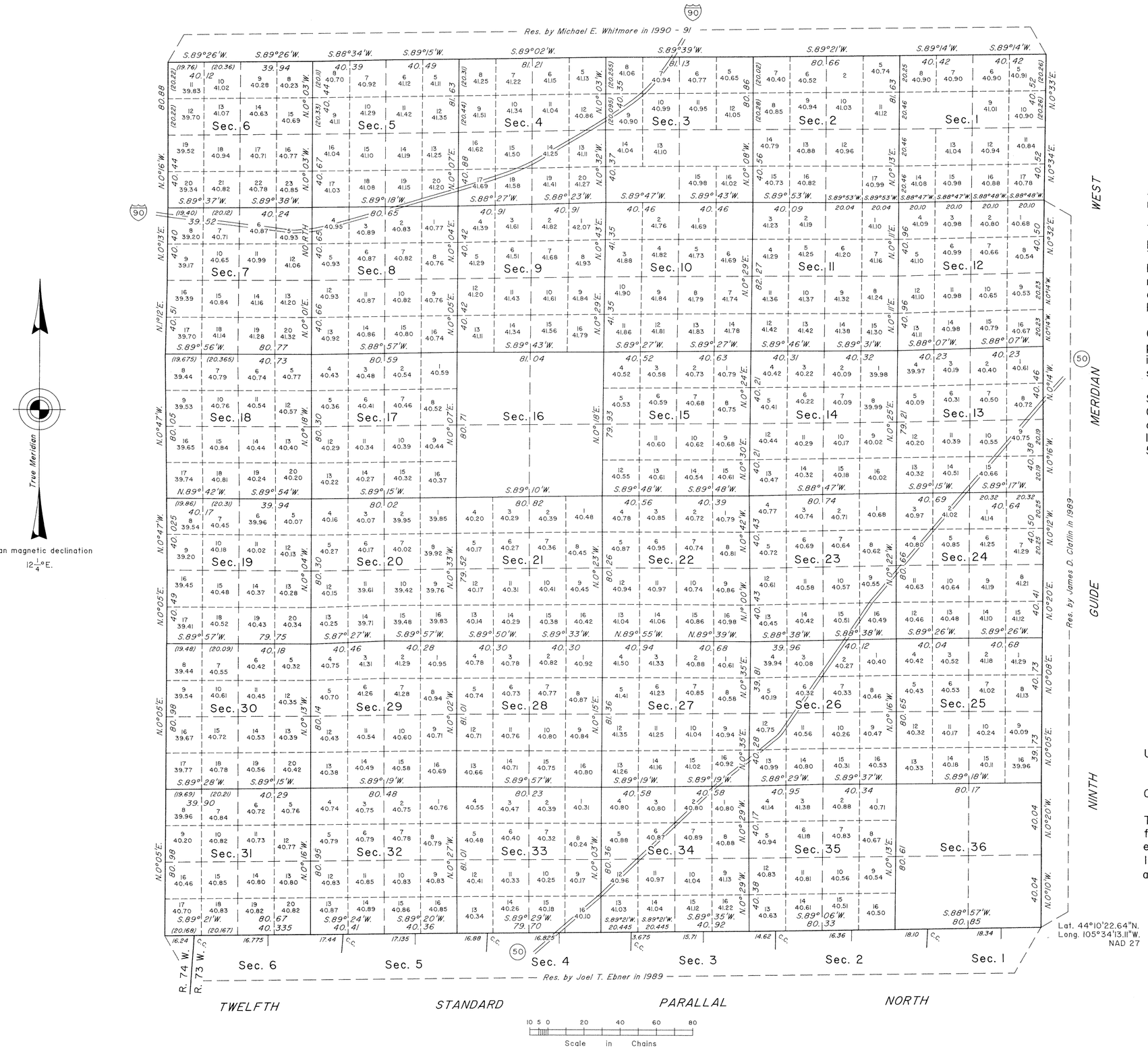

A history of surveys is contained in the field notes.

This plat represents the dependent resurvey of a portion of the Ninth Guide Meridian West, through T. 49 N., between Rs. 72 and 73 W., the west boundary, and the subdivisional lines designed to restore the corners in their true original locations according to the best available evidence, T. 49 N., R. 73 W., Sixth Principal Meridian, Wyoming.

Certain modified lots and areas shown hereon pertain to Federal interest estate only. Except as indicated hereon, the lottings and areas are as shown on the plat approved August 14, 1883.

Survey executed by Michael E. Whitmore, Cadastral Surveyor, beginning July 16, 1991, and completed November 4, 1991, pursuant to Special Instructions dated April 30, 1990, for Group No. 538, Wyoming.

UNITED STATES DEPARTMENT OF THE INTERIOR
BUREAU OF LAND MANAGEMENT

Cheyenne, Wyoming September 29, 1997

This plat is strictly conformable to the approved field notes, and the survey, having been correctly executed in accordance with the requirements of law and the regulations of this Bureau, is hereby accepted.

For the Director

Chief Cadastral Surveyor for Wyoming

W.H.B.

OFFICIALLY FILED: November 7, 1997

1616 A

Click Here for Field Notes

Click Here for USCGS Notes

(21)

79

2219

TOWNSHIP No. 49 NORTH. RANGE No. 73 WEST of the 6th Principal MERIDIAN.



Total number of Acres. 23008.52

Surveys Designated	By Whom Surveyed	Date of Contract	Amount of Surveys Mls	Chs	Lks	When Surveyed	Magnetic Declination
W. & N. Township lines	L. F. Stahle	July 12, 1882	11	79	41	March 3, 1883	16° 45' East
Subdivisions	" " "	" " "	59	74	80	May 1st-7th 1883.	
Connections							
9° Guide M. W.	N. J. Burnham	June 22, 1882	6	00	00	Aug. 5, 1882	
12" Stand. P. N.	Edw. F. Stahle	Aug. 12, 1880	6	00	00	June 30, 1881	

The above Map of Township No. 49 North Range No. 73 West of the Sixth Principal Meridian Wyoming Territory is strictly conformable to the field notes of the survey thereof on file in this Office, which have been examined and approved

Surveyor General's Office,
Cheyenne Wyoming
August 14th 1883

Edw. C. David
Sur. Gen.l

A. Gast & Co., St. Louis Mo.

1616

49 - 73

(21)
Indexed

2224

Click Here for Field Notes

Retracement Notes, All or Part

814

EXTERIOR LINES.

Magnetic Variation East.

SCALE 3 MILES TO 1 INCH.

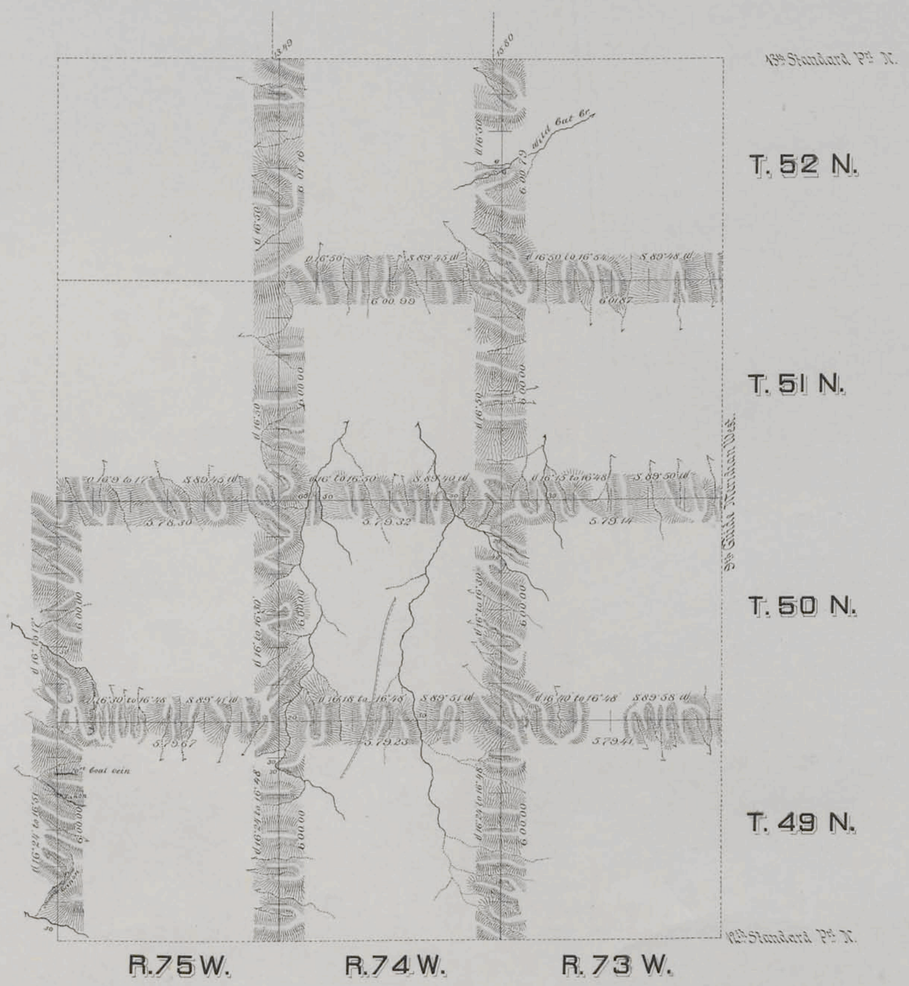

Surveys Designated.	By Whom Surveyed.	Date of Contract.	Amount of Surveys.	When Surveyed.
Exterior lines	L. F. Stahle	July 12, 1882.	107 79 88	Mar 3-16, 1883.
Connections.	" " "	" " "	29 29	" " "

I hereby certify that the above diagram of the Exterior lines of Townships No. 49, 50, 51, and 52 North, Ranges No. 73 and 74 West and Townships No. 49 and 50 North, Range No. 75 West of the 6th Principal Meridian, Wyoming Territory is strictly conformable to the field notes of the survey thereof on file in this office, which have been examined and approved.

Surveyor General's Office,
Cheyenne Wyoming
August 14th 1883.

Edw. C. David
Surveyor General.

1621

(18)
Indexed

Click Here for Field Notes

Retracement Notes, All or Part

1769

43

9TH GUIDE MERIDIAN WEST

In Townships 49 and 50 North, between Ranges 72 and 73 West of the 6th Prin.l Mer.n Wyo. Territory.

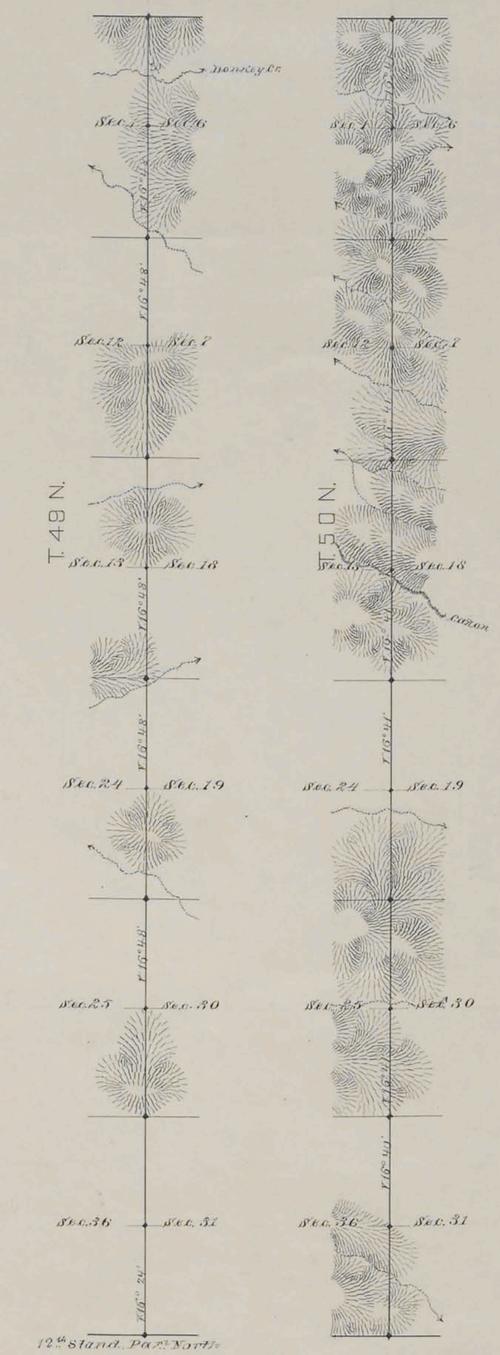

Magnetic variation East.

Scale 40 Chains to an inch.

Survey Designated	By Whom Surveyed	Date of Contract	Amt of Surveys Mls	Chs	Lks	When Surveyed
9th Guide Mer.n W.	N.J. Burnham	June 22 1882	12	0	0	Aug 5-7, 1882

I hereby certify that the above diagram of the 9th Guide Meridian West, in Townships 49 & 50 North, between Ranges 72 & 73, West of the Sixth Principal Meridian, Wyoming Territory, is strictly conformable to the fieldnotes of the survey thereof on file in this Office, which have been examined and approved.

Surveyor Generals Office,
Cheyenne Wyoming,
March 10th 1883.

Edw. C. Bond
Surveyor General.

1283

Indexed

12TH. STANDARD PARALLEL NORTH.

from the 8th to the 10th Guide Meridian West, betw. Townships 48 & 49 North, Ranges 65 to 80 West of the 6th Principal Meridian, Wyom. Territory.— Course N. 89° 51' E.

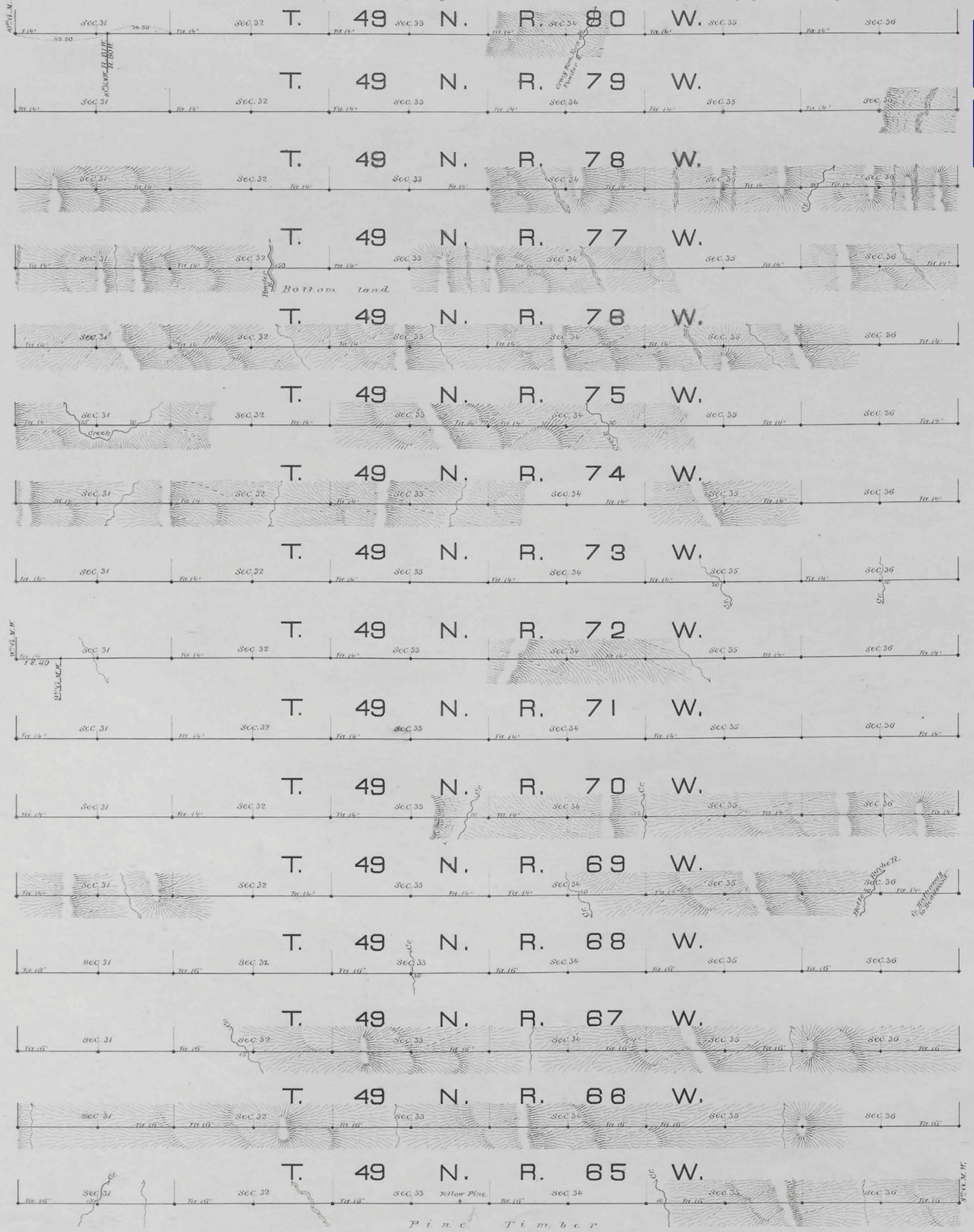

Click Here for Field Notes

Retracement Notes, All or Part

Scale, 40 chains to an inch.

Magnetic variation East.

Surveys Designated	By whom surveyed	Date of Contract	Amount of Surveys Mls.	Chs.	Lks.	When surveyed
12th Stand. Par. N.	Edw. F. Stahle	Aug. 12, 1880	96	00	00	June & July 1881.

I hereby certify that the above diagram of the 12th Standard Parallel N. from the 8th to the 10th Guide Meridian W. betw. Twps. 48 & 49 N., Ranges 65 to 80 W. of the 6th prin. Mer. Wyom. Terr. is strictly conformable to the field notes of the survey thereof on file in this Office, which have been examined and approved.

Surveyor General's Office,
Cheyenne, Wyo. Sept. 17th 1881.

Edw. C. David
Surveyor General.