Ac. 6847

Click Here for Field Notes

ORIGINAL

TOWNSHIP 49 NORTH, RANGE 76 WEST OF THE SIXTH PRINCIPAL MERIDIAN, WYOMING

DEPENDENT RESURVEY

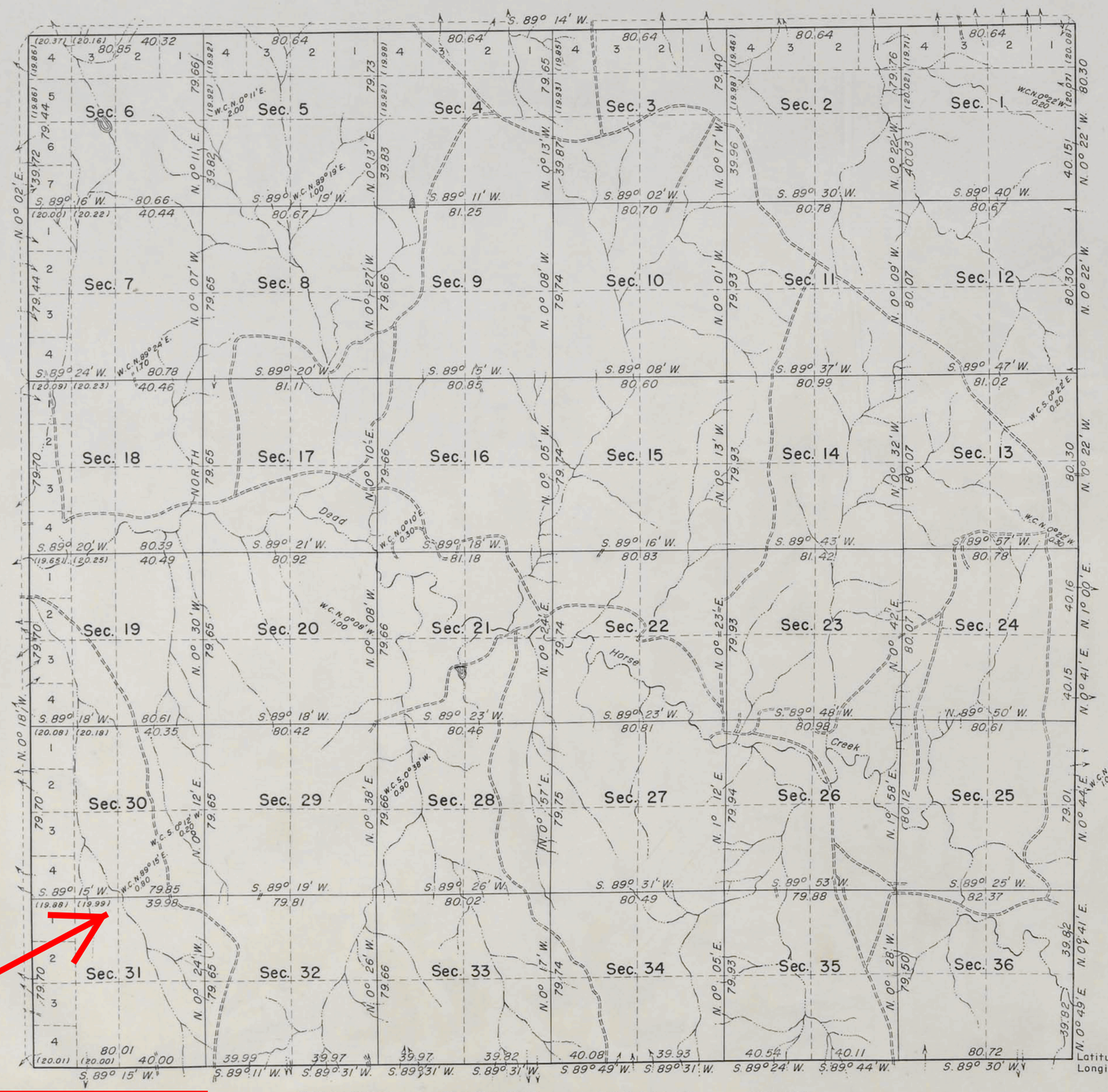

TWELFTH STANDARD PARALLEL NORTH

0 5 10 20 40 80
SCALE IN CHAINS

Total area resurveyed: 23,024.98 acres

Latitude 44° 10.2' N.
Longitude 105° 56.1' W.

Magnetic Declination 15° E.
True Meridian

This plat represents a resurvey of the Twelfth Standard Parallel North, through Range 76 West, the North Boundary and the Subdivisional Lines of Township 49 North, Range 76 West, of the Sixth Principal Meridian designed to restore the corners in their original locations according to the best available evidence. The lottings and areas are as shown upon the plats approved August 15, 1883.

The West Boundary was resurveyed by R. C. MacDonald in 1947, the East Boundary of the township was resurveyed by Jack A. Eaves, under this same group in 1958. History of previous surveys is set forth in the field note record.

As shown hereon, the Twelfth Standard Parallel, through Range 76 West, the North Boundary and the Subdivisional Lines were resurveyed by Paul D. Dennis, May 28, 1959, to June 26, 1959, under Special Instructions dated October 27, 1958 for Group 258, Wyoming.

UNITED STATES DEPARTMENT OF THE INTERIOR
BUREAU OF LAND MANAGEMENT
Washington, D.C. April 11, 1960

This plat is strictly conformable to the approved field notes, and the survey, having been correctly executed in accordance with the requirements of law and the regulations of this Bureau, is hereby accepted.

For the Director

Donald O. Clement

Cadastral Engineering Staff Officer

ERROR IN WITNESS CORNER TIE

M.L.L.

1627-A

Sent to Land Office July 8, 1960

49 - 76

K.R.H.

(21)

Click Here for Field Notes

92

2241

TOWNSHIP № 49 NORTH. RANGE № 76 WEST of the 6TH Principal MERIDIAN.

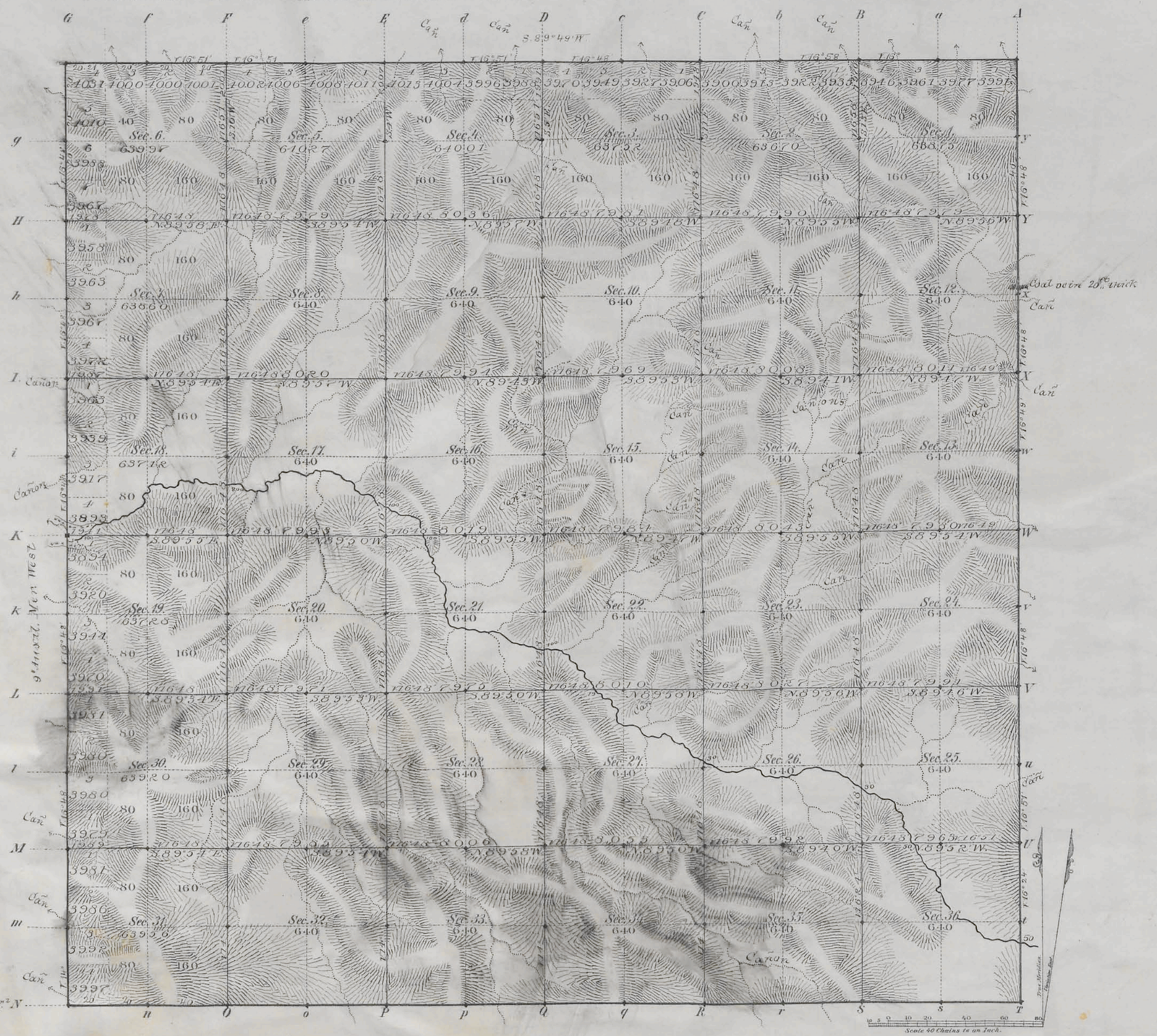

Total number of Acres. 23,024.98

Surveys Designated	By Whom Surveyed	Date of Contract	Amount of Surveys Mls	Chs	Lks	When Surveyed	Magnetic Declination
N. Township line	E. F. Stahle	July 12, 1882	6	00	21	March 23 1883	16° 48' East
Subdivisions	" " "	" " "	39	77	62	May 9-12 1883	16° 48' "
Connections							
E. Township L.	E. F. Stahle	" " "	6	00	00	March 15, 1883	
9th Auxil. M. W.	E. F. Stahle	" " "	6	00	00	" " 1883	
12th Stand. P. N	" " "	Aug. 12, 1880	6	00	00	June 29 1881	

The above Map of Township № 49 North Range № 76 West of the Sixth Principal Meridian Wyoming Territory is strictly conformable to the field notes of the survey thereof on file in this Office, which have been examined and approved

Surveyor Generals Office,
Cheyenne Wyoming
August 15th 1883

Edw. C. David
Surv. Genl

A. Gast & Co. St. Louis Mo.

1627

49 - 76

(21)
Indexed

2245

Click Here for Field Notes

96

EXTERIOR LINES.

Scale 3 miles to 1 inch. *Magnetic Variation E.*



T. 52N.

T. 51N.

T. 50N.

T. 49N.

R. 77W. R. 76W. R. 75W.

Surveys Designated	By Whom Surveyed.	Date of Contract.	Amount of Surveys			When Surveyed.
			Mls.	Chs	Lks	
Exterior lines	E. F. Stahle	July 12th 1882	77	76	17	March 19-28 1883
Connections	" " "	" " "		34	12	" " "

I hereby certify that the above diagram of the Exterior lines of Tps. 51 & 52 N. Rs. 75, 76 & 77 W. & Tps. 49 & 50 N. Rs. 76 & 77 W. of the 6th Principal Meridian, Wyoming Territory, is strictly conformable to the field notes of the survey thereof on file in this Office, which have been examined and approved.

Surveyor General's Office,
Cheyenne, Wyoming August 15th 1883

Edw. C. David
Sur. Gen.

1631

Click Here for Field Notes

(21) Indexed

2225

85

9TH AUXILIARY MERIDIAN WEST.

along W. boundaries of Tps 49, 50, 51, & 52 N. R. 76 W. of 6th P.M. Wyoming Territory.
Scale 40 Ch's. to 1 inch Magnetic Var. East.



Surveys Designated	By Whom Surveyed	Date of Contract	Amount of Surveys			When Surveyed
			mls	Chs	Lks	
9th Aux.ly Mer.n W.	E. F. Stahle	July 12th 1882	24	0	99	March 15-17 1883
Connections	" " "	" " "		19	09	" " "

I hereby certify that the above diagram of the 9th Auxiliary Meridian W. along West boundaries of T'ps 49, 50, 51, & 52 N., Range 76 West of the 6th P.M. Wyo. Ter.y is strictly conformable to the field notes of the survey thereof on file in this Office, which have been examined & approved.

Surveyor General's Office,
Cheyenne Wyoming Aug. 15th 1883 } Edw. C. David Sur.r Gen.l

1622

11. 845 73.

Indexed

12TH. STANDARD PARALLEL NORTH.

from the 8th to the 10th Guide Meridian West, betw. Townships 48 & 49 North, Ranges 65 to 80 West of the 6th Principal Meridian, Wyom. Territory.— Course N. 89° 51' E.

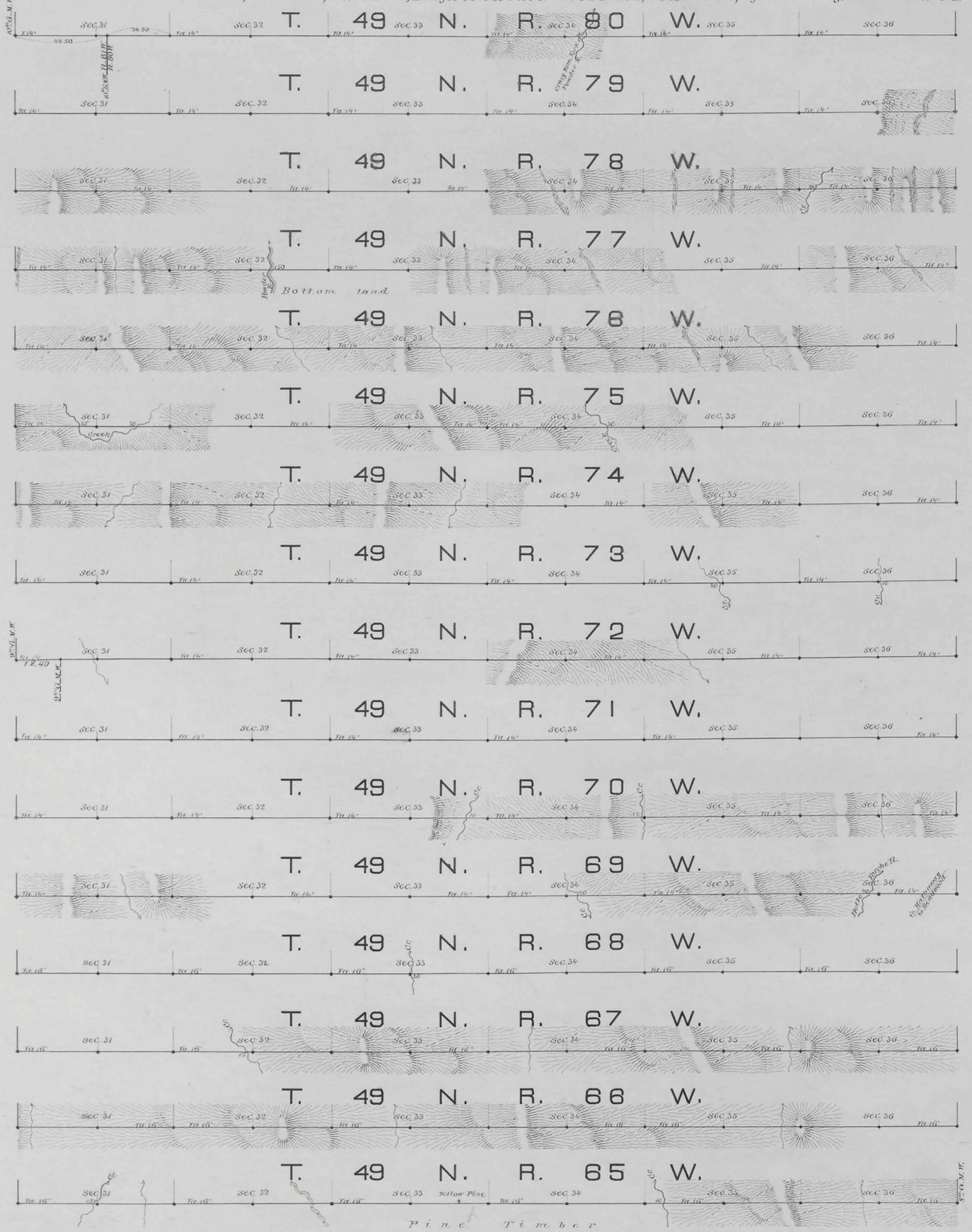

Click Here for Field Notes

Retracement Notes, All or Part

Scale, 40 chains to an inch.

Magnetic variation East.

Surveys Designated	By whom surveyed	Date of Contract	Amount of Surveys			When Surveyed
			Miles.	Chs.	Lks.	
12th Stand. Par.l N.	Edw. F. Stahle	Aug. 12, 1880	96	00	00	June & July 1881.

I hereby certify that the above diagram of the 12th Standard Parallel N. from the 8th to the 10th Guide Meridian W. betw. Tps. 48 & 49 N., Ranges 65 to 80 W. of the 6th prin. Mer. Wyom. Terr. is strictly conformable to the field notes of the survey thereof on file in this Office, which have been examined and approved.

Surveyor General's Office,
Cheyenne, Wyo. Sept. 17th 1881.

Edw. C. David
Surveyor General.