8287

Click Here for Field Notes

ORIGINAL

TOWNSHIP 50 NORTH, RANGE 74 WEST, OF THE SIXTH PRINCIPAL MERIDIAN, WYOMING.

DEPENDENT RESURVEY

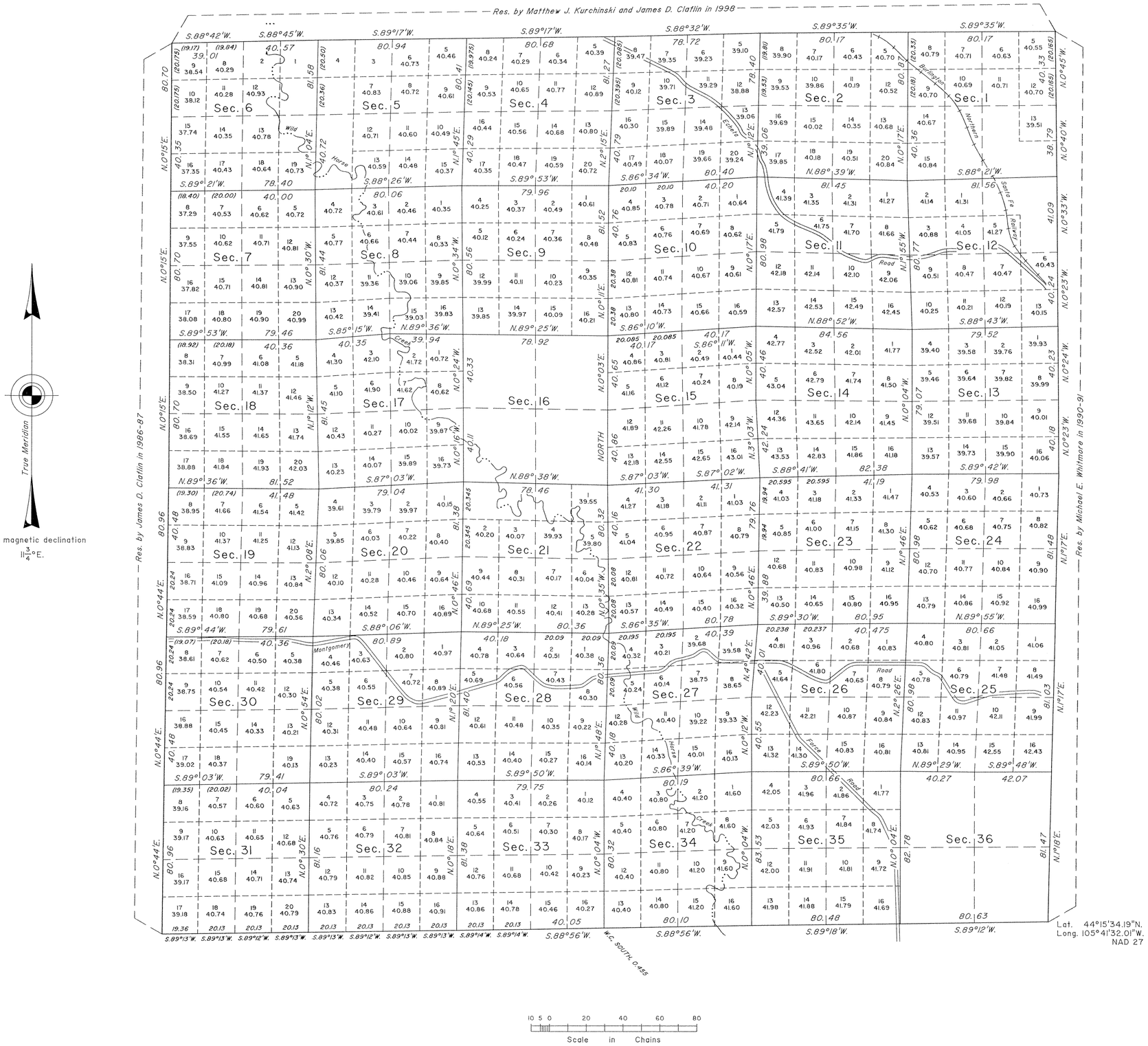

A history of surveys is contained in the field notes.

The south boundary was dependently resurveyed by Joel T. Ebner during the dependent resurvey of T. 49 N., R. 74 W., executed concurrently under this same group.

This plat represents the dependent resurvey of the subdivisional lines designed to restore the corners in their true original locations according to the best available evidence, T. 50 N., R. 74 W., Sixth Principal Meridian, Wyoming.

Certain modified lots and areas shown hereon pertain to Federal interest estate only. Except as indicated hereon, the lottings and areas are as shown on the plat approved August 14, 1883.

Survey executed by Joel T. Ebner, Cadastral Surveyor, beginning July 13, 1998, and completed June 28, 1999, pursuant to Special Instructions dated March 24, 1997 for Group No. 634, Wyoming.

UNITED STATES DEPARTMENT OF THE INTERIOR
BUREAU OF LAND MANAGEMENT

Cheyenne, Wyoming July 30, 2001

This plat is strictly conformable to the approved field notes, and the survey, having been correctly executed in accordance with the requirements of law and the regulations of this Bureau, is hereby accepted.

For the Director

Chief Cadastral Surveyor for Wyoming

W.H.B.

1613 A

OFFICIALLY FILED: August 1, 2001

(21)

Click Here for Field Notes

76

2216

TOWNSHIP No. 50 NORTH, RANGE No. 74 WEST of the 6TH Principal MERIDIAN.

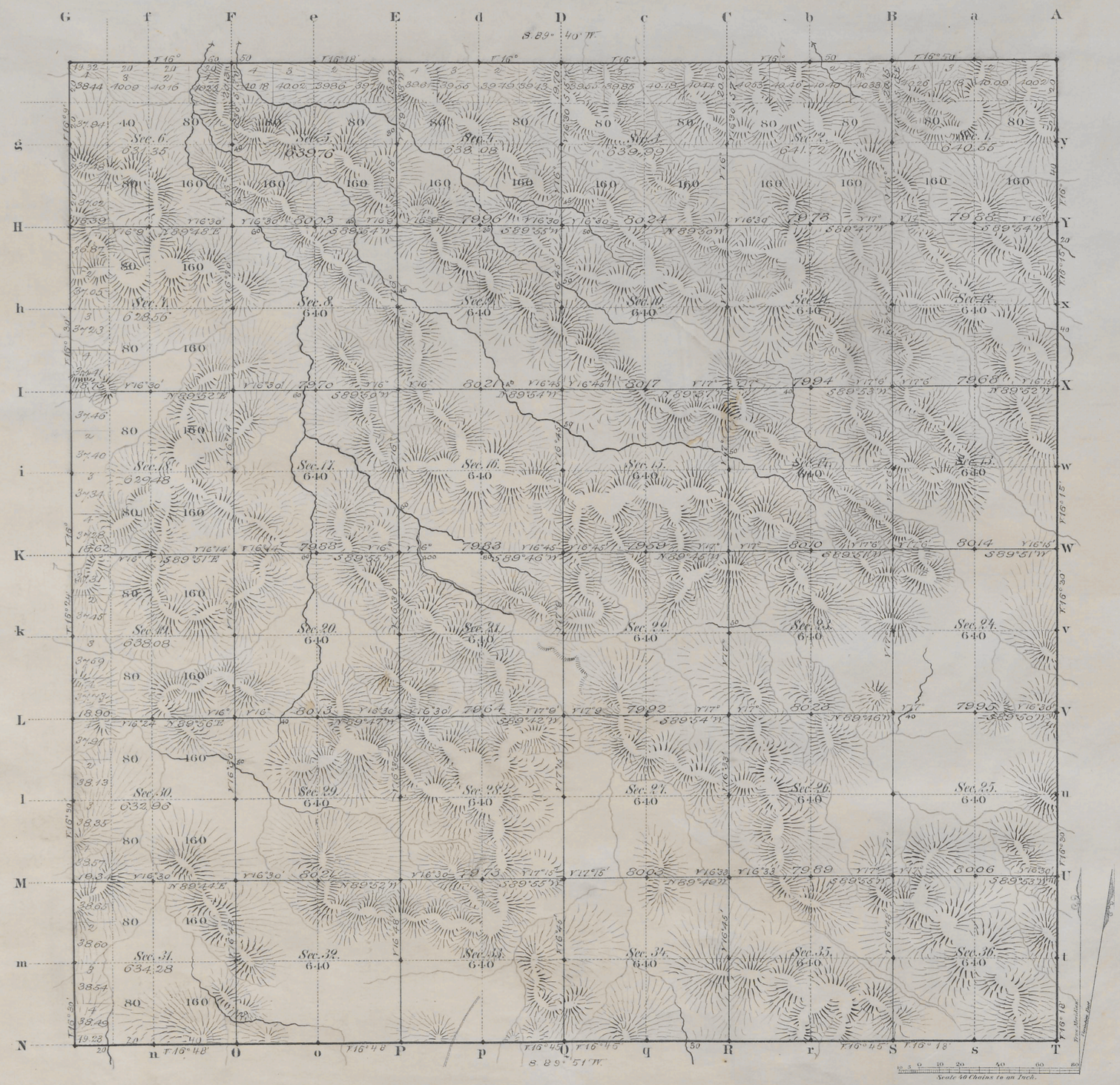

Total number of Acres. 22936.80

Surveys Designated	By Whom Surveyed	Date of Contract	Amount of Surveys Mls	Chs	Lks	When Surveyed	Magnetic Declination
Township lines	L. F. Stahle	July 12, 1882	23	78	55	March 5, 9, 10, 1883	16° 40' East
Subdivisions	" " "	" " "	59	72	95	April 9-12, 1883	16° 45' "
Connections							

The above Map of Township No. 50 North Range No. 74 West of the Sixth Principal Meridian Wyoming Territory is strictly conformable to the field notes of the survey thereof on file in this Office, which have been examined and approved

Surveyor Generals Office,
Cheyenne Wyoming
August 14th 1883

Edw. C. David
Sur. Gen.l

1613

A. Gast & Co. St. Louis Mo.

50-74

(21)
Independ

2224

Click Here for Field Notes

Retracement Notes, All or Part

81r

EXTERIOR LINES.

Magnetic Variation East.

SCALE 3 MILES TO 1 INCH.

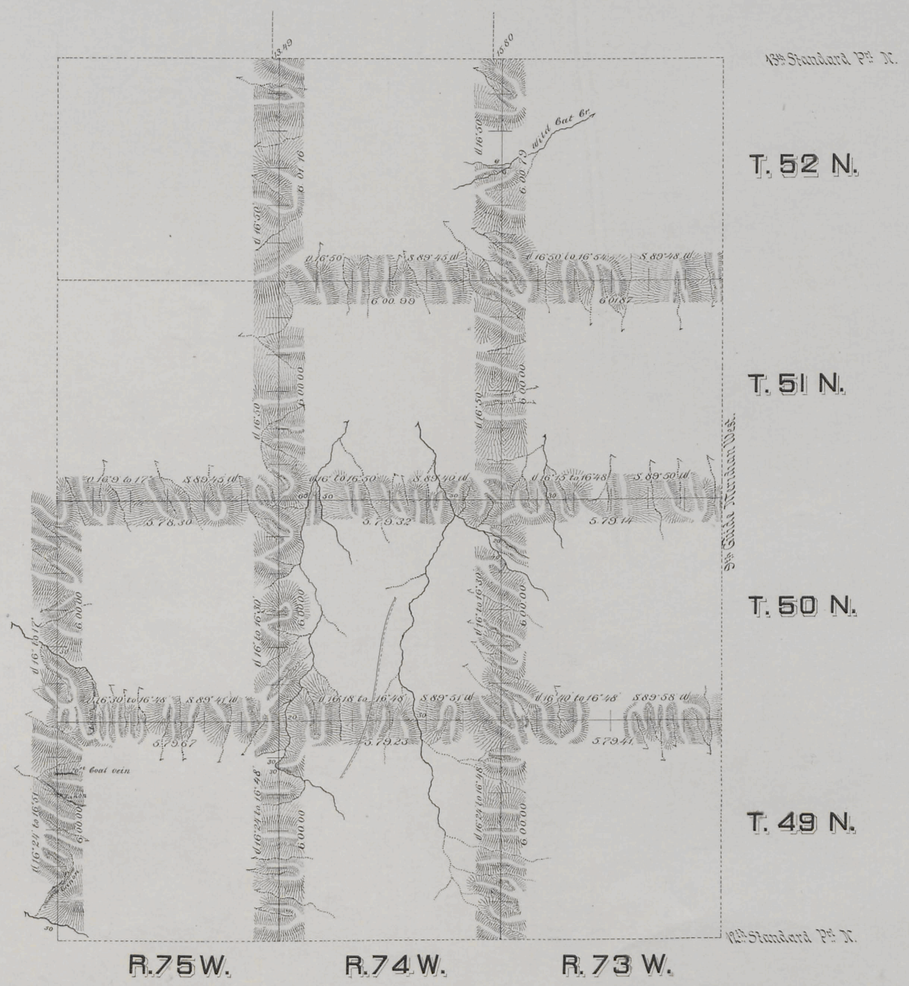

Surveys Designated.	By Whom Surveyed.	Date of Contract.	Amount of Surveys.	When Surveyed.
Exterior lines	L. F. Stahle	July 12, 1882.	107 79 88	Mar. 3-16, 1883.
Connections.	" " "	" " "	29 29	" " "

I hereby certify that the above diagram of the Exterior lines of Townships No. 49, 50, 51, and 52 North, Ranges No. 73 and 74 West and Townships No. 49 and 50 North, Range No. 75 West of the 6th Principal Meridian, Wyoming Territory, is strictly conformable to the field notes of the survey thereof on file in this office, which have been examined and approved.

Surveyor General's Office,
Cheyenne Wyoming
August 14th 1883.

Edw. C. David
Surveyor General.

1621