7918 **Click Here for Field Notes**

ORIGINAL

TOWNSHIP 51 NORTH, RANGE 71 WEST, OF THE SIXTH PRINCIPAL MERIDIAN, WYOMING.

DEPENDENT RESURVEY

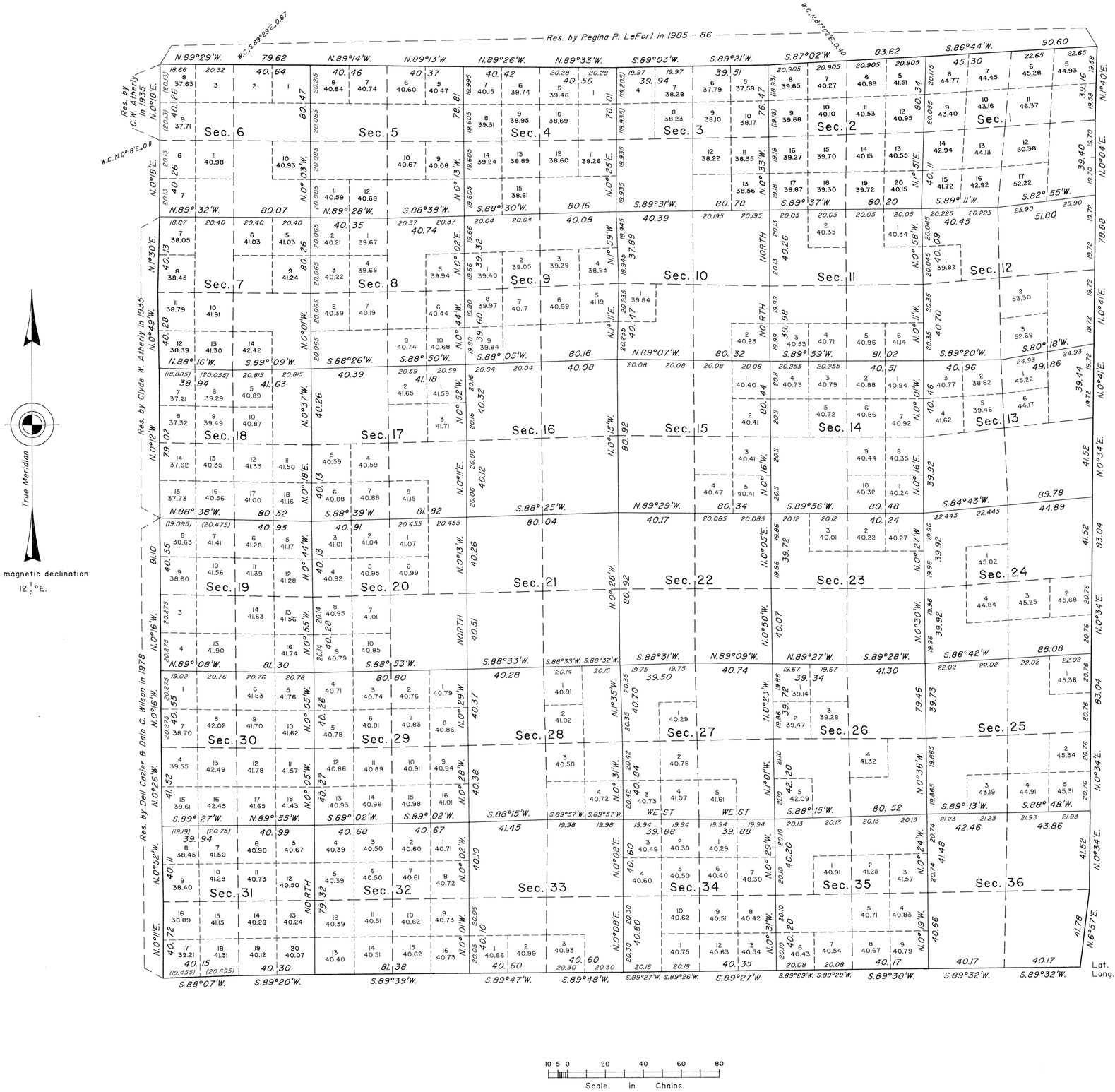

A history of surveys is contained in the field notes.

This plat represents the dependent resurvey of the south and east boundaries, a portion of the west boundary and the subdivisional lines designed to restore the corners in their true original locations according to the best available evidence, T. 51 N., R. 71 W., Sixth Principal Meridian, Wyoming.

Certain modified lots and areas shown hereon pertain to Federal interest estate only. Except as indicated hereon, the lottings and areas are as shown on the plat approved July 6, 1883.

Survey executed by Scott R. McMullin, Cadastral Surveyor, beginning July 18, 1985, and completed October 29, 1985, pursuant to Special Instructions dated July 10, 1985, for Group No. 475, Wyoming.

UNITED STATES DEPARTMENT OF THE INTERIOR
BUREAU OF LAND MANAGEMENT

Cheyenne, Wyoming December 11, 1991

This plat is strictly conformable to the approved field notes, and the survey, having been correctly executed in accordance with the requirements of law and the regulations of this Bureau, is hereby accepted.

For the Director

John P. Lee

Chief Cadastral Surveyor for Wyoming

Lat. 44°20'58.62"N.
Long. 105°19'42.53"W.
NAD 27

W.H.B.

DDR

OFFICIALLY FILED: January 24, 1992

1546 A

(21)

Click Here for Field Notes

2105

8

TOWNSHIP No. 51 NORTH. RANGE No. 71 WEST of the 6th Principal MERIDIAN.

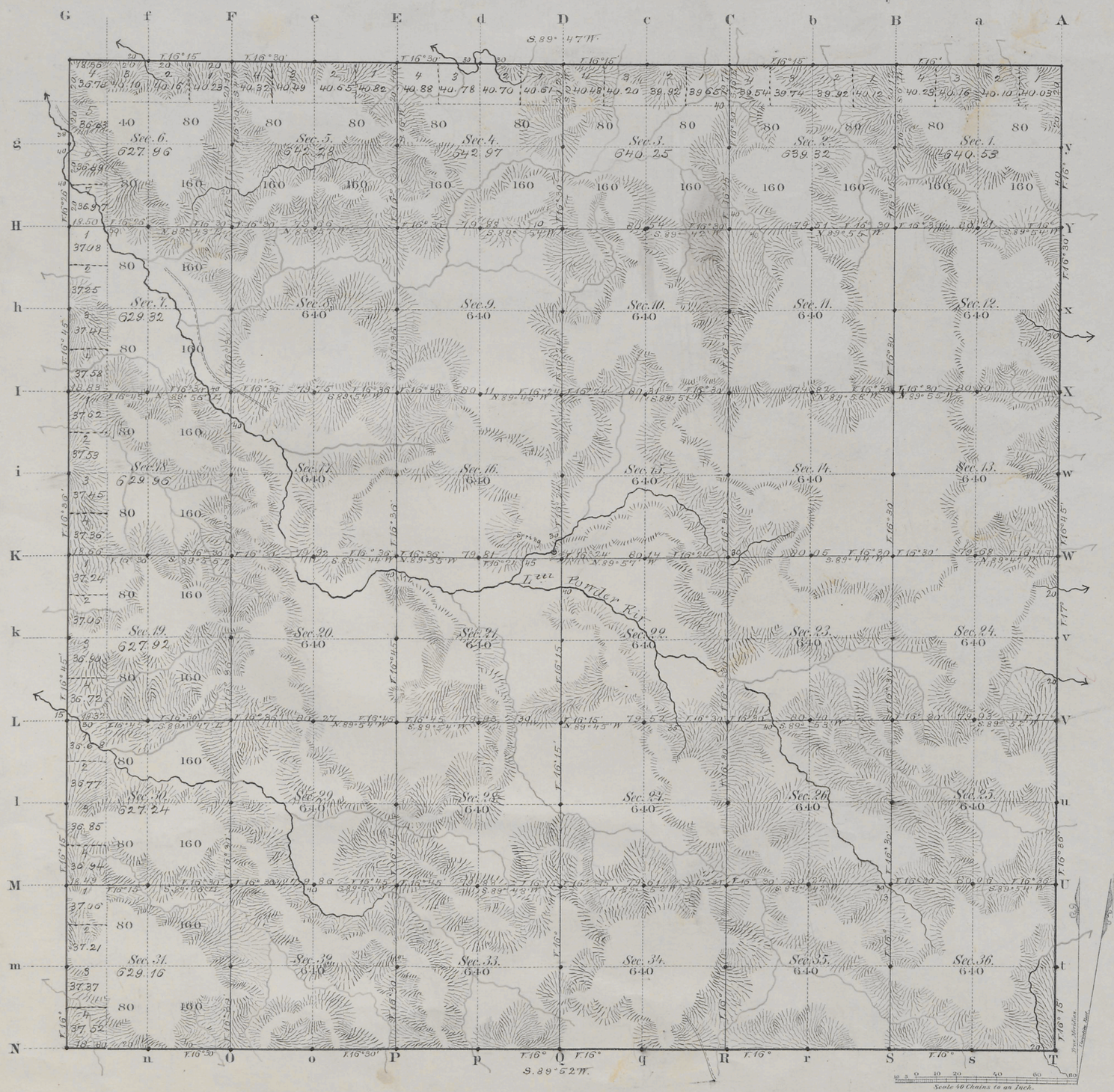

Total number of Acres. 22976.91

Surveys Designated	By Whom Surveyed	Date of Contract	Amount of Surveys Mls	Chs	Lks	When Surveyed	Magnetic Declination
W. & N. Township lines	L. F. Stahle	June 22, 1882	11	78	36	Sept. 5 & 6, 1882	16° 25' East
Subdivisions	" " "	" " "	59	72	73	Oct. 11–14, 1882	16° 23' " "
Connections E. & S. Tn. lines	N. J. Burnham	" " "	11	78	80	Aug. 28, & Sept. 4, 1882	

The above Map of Township No. 51 North Range No. 71 West of the Sixth Principal Meridian Wyoming Territory is strictly conformable to the field notes of the survey thereof on file in this Office, which have been examined and approved

Surveyor General's Office,
Cheyenne Wyoming
July 6th 1883

Edw. C. David
" Sur. Genl.

A. Gast & Co., St. Louis Mo.

1546

51 - 71

(21)

Indexed

accession no 2110

Click Here for Field Notes

13

Exterior Lines.

Scale 3 miles to 1 inch. Magnetic Variation East.

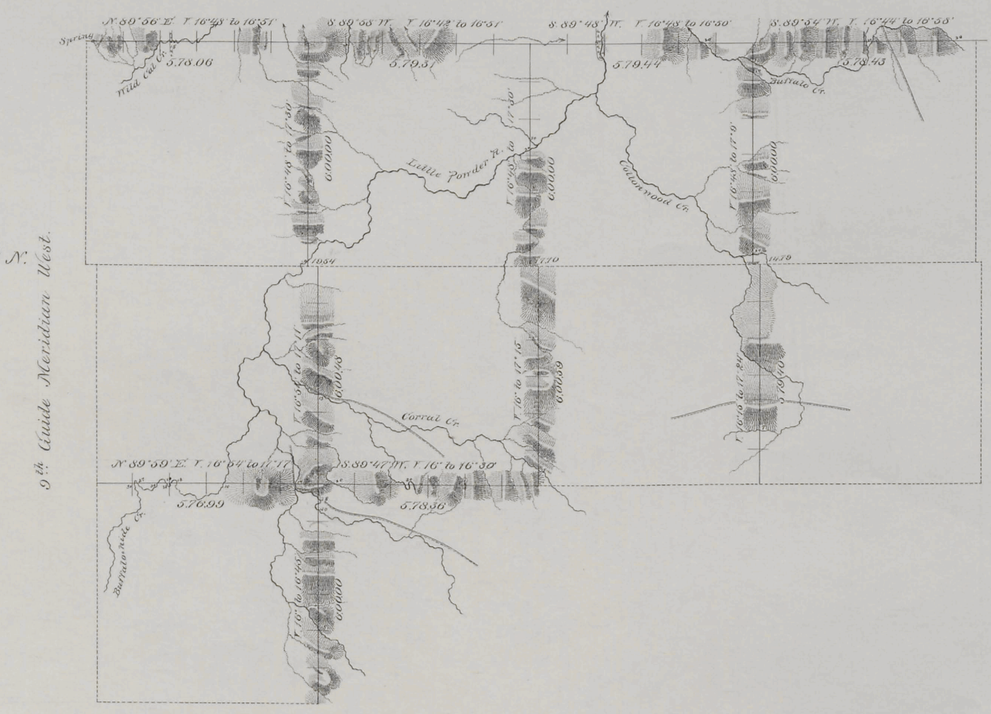

Surveys designated	By whom surveyed	Date of contract	Amt. of surveys			When surveyed
			mls.	chs	lks.	
Exterior lines	L. F. Stahle.	June 22, 1882	77	71	6	Aug 28-Sept 7 1882
Connections.	- - -	- - -		52	3	- - -

I hereby certify that the above diagram of the Exterior lines of Tps. 52 & 53 N. Rgs. 69. 70. 71 & 72 W. and Tp. 51 N. Rg. 72 West of the 6th Principal Meridian, Wyoming Territory, is strictly conformable to the field notes of the survey thereof on file in this Office, which have been examined and approved.

Surveyor Generals Office,
Cheyenne, Wyo. July 6th, 1883.

Edw. C. David
Surveyor General.

1551

(18)

Indexed accession no. 1770

Click Here for Field Notes

Retracement Notes, All or Part

44

EXTERIOR LINES.

Scale 3 miles to 1 inch; Magnetic Var. East.

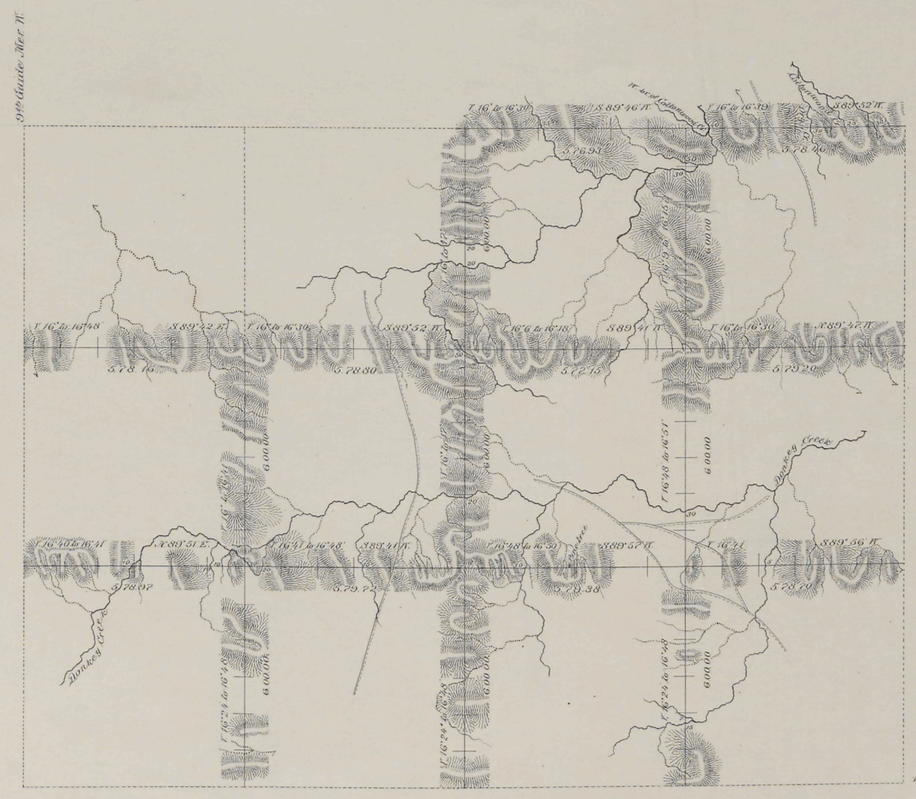

Surveys Designated.	By Whom Surveyed.	Date of Contract.	Amount of Surveys. Miles	Chs.	Lks.	When Surveyed.
Exterior lines.	N.J. Burnham	June 22, 1882	107	65	47	Aug 17-Sept 5, 1882

I hereby certify that the above diagram of the exterior lines of Townships No 49 & 50 North, Ranges No 69, 70, 71 & 72 West, and Township No 51 North, Ranges 69 & 70 West of the Sixth Principal Meridian Wyoming Territory is strictly conformable to the field notes of the survey on file in this office, which have been examined and approved.

Surveyor Generals Office
Cheyenne Wyo
March 10th 1883

Edw. C. Davis
"
Surveyor General

1284