7868 **Click Here for Field Notes**

ORIGINAL

TOWNSHIP 52 NORTH, RANGE 70 WEST, OF THE SIXTH PRINCIPAL MERIDIAN, WYOMING.

DEPENDENT RESURVEY



A history of surveys is contained in the field notes.

The west boundary was dependently resurveyed by Regina R. LeFort during the resurvey of T. 52 N., R. 71 W., executed concurrently under this same group.

This plat represents the dependent resurvey of the south boundary and the subdivisional lines designed to restore the corners in their true original locations according to the best available evidence, T. 52 N., R. 70 W., Sixth Principal Meridian, Wyoming.

Certain modified lots and areas shown hereon pertain to Federal interest estate only. Except as indicate hereon, the lottings and areas are as shown on the plat approved July 6, 1883.

Survey executed by Craig S. Frichtl, Cadastral Surveyor, beginning June 6, 1985, and completed May 27, 1986, pursuant to Special Instructions dated May 29, 1985, for Group No. 473, Wyoming.

UNITED STATES DEPARTMENT OF THE INTERIOR
BUREAU OF LAND MANAGEMENT

Cheyenne, Wyoming October 30, 1989

This plat is strictly conformable to the approved field notes, and the survey, having been correctly executed in accordance with the requirements of law and the regulations of this Bureau, is hereby accepted.

For the Director

John P. Lee

Chief Cadastral Surveyor for Wyoming

W.H.B.

1544 A

(21)

Click Here for Field Notes

2103

6

TOWNSHIP No. 52 NORTH, RANGE No. 70 WEST of the 6TH Principal MERIDIAN.



Total number of Acres. 22941.68

	Surveys Designated	By Whom Surveyed	Date of Contract	Amount of Surveys Mls	Chs	Lks	When Surveyed	Magnetic Declination
E. & W.	Township lines	L. F. Stalde	June 22, 1882	11	79	99	Septb. 4, 1882	17° 10' East
	Subdivisions	" " "	" " "	59	70	50	Oct. 3-5, 1882	17° " "
	Connections	" " "	" " "		75	05	" " "	
S.	Township L.	N. J. Burnham	" " "	5	76	93	Aug. 29, 1882	
	13th Stand. P.N.	L. F. Stalde	" " "	5	77	09	Aug. 22, 1882	

The above Map of Township No. 52 North Range No. 70 West of the Sixth Principal Meridian Wyoming Territory is strictly conformable to the field notes of the survey thereof on file in this Office, which have been examined and approved

Surveyor General's Office,
Cheyenne Wyoming
July 6th 1883

Edw. C. David
Surv. Genl.

1544

A. Gast & Co. St. Louis Mo.

52 - 70

(21)

Indexed

accession no 2110

Click Here for Field Notes

Exterior Lines.

Scale 3 miles to 1 inch. Magnetic Variation East.

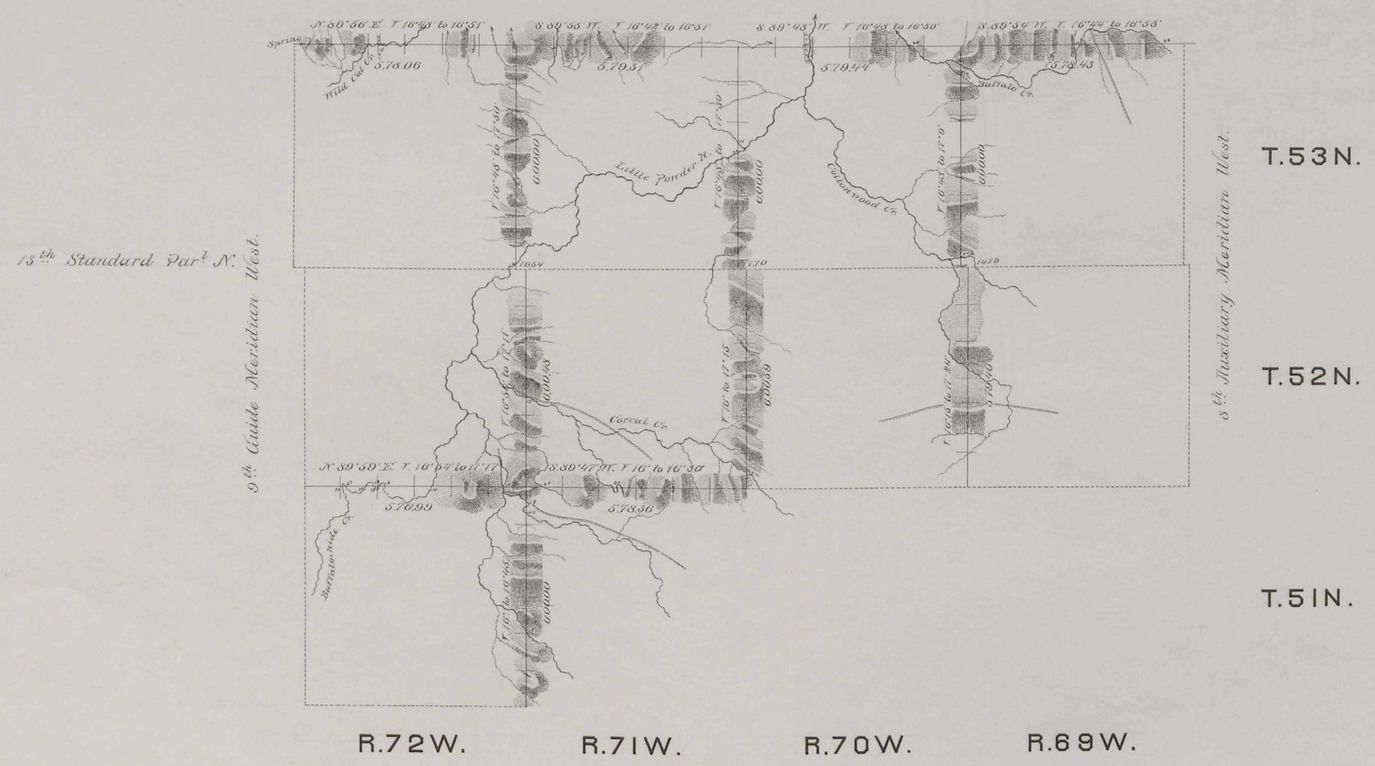

Surveys designated	By whom surveyed	Date of contract	Amt. of surveys			When surveyed
			mls.	chs	lks.	
Exterior lines	L. F. Stahle	June 22, 1882	77	71	6	Aug. 28-Sept. 7 1882
Connections.	. . .	. . .		52	3	. . .

I hereby certify that the above diagram of the Exterior lines of Tps. 52 & 53 N. Rgs. 69, 70, 71 & 72 W. and Tp. 51 N. Rg. 72 West of the 6th Principal Meridian, Wyoming Territory, is strictly conformable to the field notes of the survey thereof on file in this Office, which have been examined and approved.

Surveyor General's Office,
Cheyenne, Wyo. July 6th, 1883.

Edw. C. David
Surveyor General.