TOWNSHIP 52 NORTH, RANGE 71 WEST, OF THE SIXTH PRINCIPAL MERIDIAN, WYOMING.

DEPENDENT RESURVEY AND SUBDIVISION OF SECTION 2

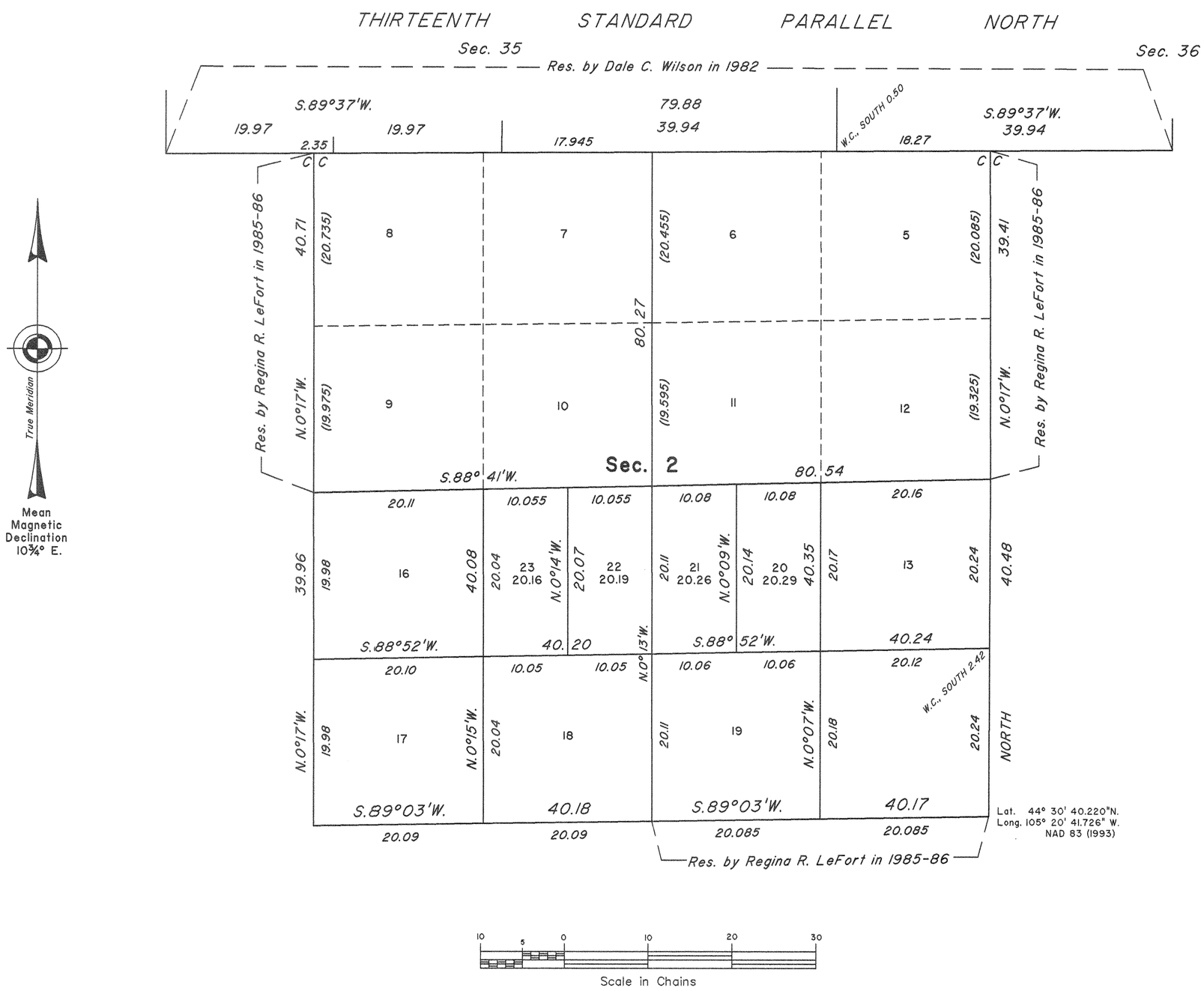

A history of surveys is contained in the field notes.

This plat represents the dependent resurvey of a portion of the subdivisional lines, designed to restore the corners in their true original locations according to the best available evidence, and the subdivision of section 2, T. 52 N., R. 71 W., Sixth Principal Meridian, Wyoming.

Except as indicated hereon, the lottings and areas are as shown on the plat approved October 30, 1989.

Survey executed by Joel T. Ebner, Cadastral Surveyor, beginning June 14, 2004, and completed June 16, 2004, pursuant to Special Instructions dated May 26, 2004, for Group No. 730, Wyoming.

UNITED STATES DEPARTMENT OF THE INTERIOR
BUREAU OF LAND MANAGEMENT

Cheyenne, Wyoming September 29, 2005

This plat is strictly conformable to the approved field notes, and the survey, having been correctly executed in accordance with the requirements of law and the regulations of this Bureau, is hereby accepted.

For the Director

John P. Lee

John P. Lee
Chief Cadastral Surveyor for Wyoming

J.T.E. / L.L.M.

OFFICIALLY FILED: September 29, 2005

TOWNSHIP 52 NORTH, RANGE 71 WEST, OF THE SIXTH PRINCIPAL MERIDIAN, WYOMING.

INFORMATIVE TRAVERSE

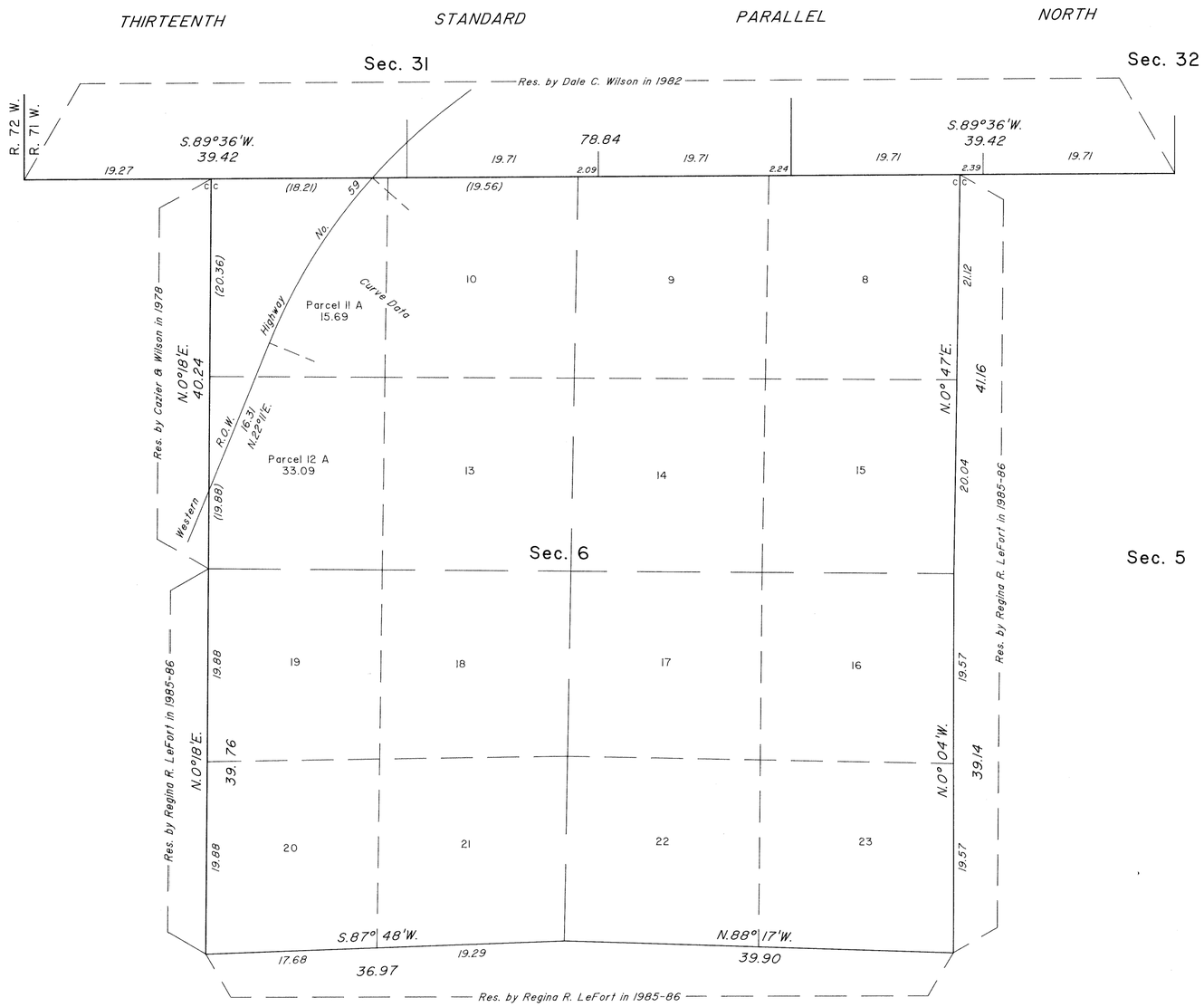

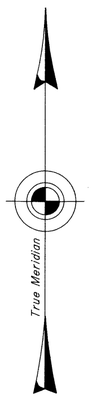

Mean magnetic declination
$11\frac{1}{2}$°E.

CURVE DATA

Chord Bearing	N.31°53'E.
Chord Length	19.997 Chs.
Radius	59.389 Chs.
Length of Arc	20.093 Chs.

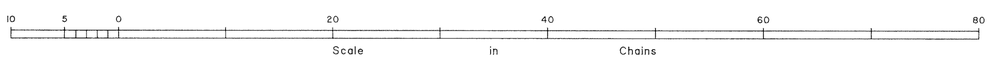

This plat represents the informative traverse of the western right-of-way of Wyoming State Highway No. 59, with the division of certain subdivisions into parcels to accommodate a proposed land exchange in section 6, T. 52 N., R. 71 W., Sixth Principal Meridian, Wyoming.

The new areas shown hereon were created to facilitate the proposed exchange; existing resurvey data shown hereon and other areas not indicated hereon are as shown on the resurvey plat accepted October 30, 1989.

I, James D. Claflin, Cadastral Surveyor, HEREBY CERTIFY upon honor, that in pursuance of Special Instructions dated July 1, 1998, and assignment instructions dated July 1, 1998, for Group No. 657, Wyoming, I have surveyed the western right-of-way of Wyoming State Highway No. 59, with connections to the P.L.S.S. for the proposed boundary of the newly created parcels, section 6, T. 52 N., R. 71 W., Sixth Principal Meridian, Wyoming, and that this plat in one sheet represents the entire record of this survey. Field assistants were Christine M. Carlock, Dave J. Schrall and Cindy R. Willis, Surveying Aids. Survey commenced July 2, 1998, and completed July 21, 1998, and has been made in strict conformity with the Manual of Surveying Instructions, 1973 and in the specific manner described hereon.

James D. Claflin — September 28, 1998
Date

UNITED STATES DEPARTMENT OF THE INTERIOR
BUREAU OF LAND MANAGEMENT

Cheyenne, Wyoming — September 28, 1998

This plat representing the entire record of this survey, having been correctly prepared in accordance with the regulations of this Bureau, is hereby accepted.

For the Director

John P. Lee

Chief Cadastral Surveyor for Wyoming

W.H.B.

OFFICIALLY FILED: November 12, 1998

J.M.

7869 **Click Here for Field Notes**

ORIGINAL

TOWNSHIP 52 NORTH, RANGE 71 WEST, OF THE SIXTH PRINCIPAL MERIDIAN, WYOMING.

DEPENDENT RESURVEY

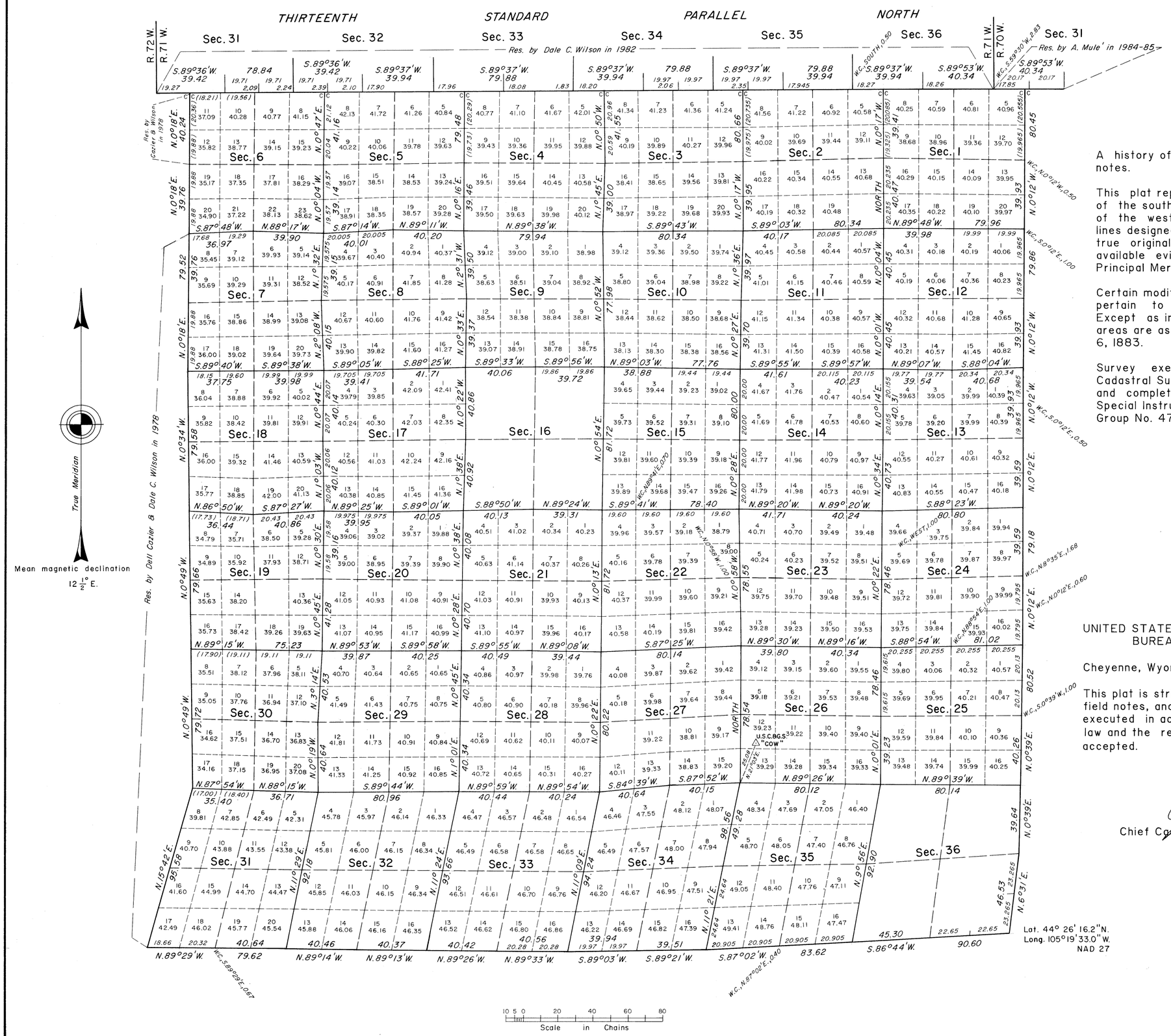

A history of surveys is contained in the field notes.

This plat represents the dependent resurvey of the south and east boundaries, a portion of the west boundary, and the subdivisional lines designed to restore the corners in their true original locations according to the best available evidence, T. 52 N., R 71 W., Sixth Principal Meridian, Wyoming.

Certain modified lots and areas shown hereon pertain to Federal interest estate only. Except as indicated hereon, the lottings and areas are as shown on the plat approved July 6, 1883.

Survey executed by Regina R. LeFort, Cadastral Surveyor, beginning June 10, 1985, and completed June 19, 1986, pursuant to Special Instructions dated May 29, 1985, for Group No. 473, Wyoming.

UNITED STATES DEPARTMENT OF THE INTERIOR
BUREAU OF LAND MANAGEMENT

Cheyenne, Wyoming October 30, 1989

This plat is strictly conformable to the approved field notes, and the survey, having been correctly executed in accordance with the requirements of law and the regulations of this Bureau, is hereby accepted.

For the Director

John P. Lee

Chief Cadastral Surveyor for Wyoming

W.H.B.

1547 A

(21)

Click Here for Field Notes

9

2106

TOWNSHIP No. 52 NORTH. RANGE No. 71 WEST of the 6TH Principal MERIDIAN.



Total number of Acres. 23004.36

Surveys Designated	By Whom Surveyed	Date of Contract	Amount of Surveys Mls	Chs	Lks	When Surveyed	Magnetic Declination
E.S.&W. Township lines	L. F. Stahle	June 22, 1882	17	79	43	Sept. 4, 6, 7, 1882	16° 40' East
Subdivisions	" " "	" " "	59	77	10	Spt. 28 - Oct. 2, 1882	17° " "
Connections	" " "	" " "	1	9	85	" " "	
13th Stand. P.N.	" " "	" " "	5	78	16	Aug. 21, 1882	

The above Map of Township No. 52 North Range No. 71 West of the Sixth Principal Meridian Wyoming Territory is strictly conformable to the field notes of the survey thereof on file in this Office, which have been examined and approved

Surveyor General's Office,
Cheyenne, Wyoming
July 6th 1883

Edw. C. David
Sur. Genl.

A. Gast & Co., St. Louis Mo.

1547

52 - 71

(21)

Indexed

accession no 2110

Click Here for Field Notes

Exterior Lines.

Scale 3 miles to 1 inch. Magnetic Variation East.

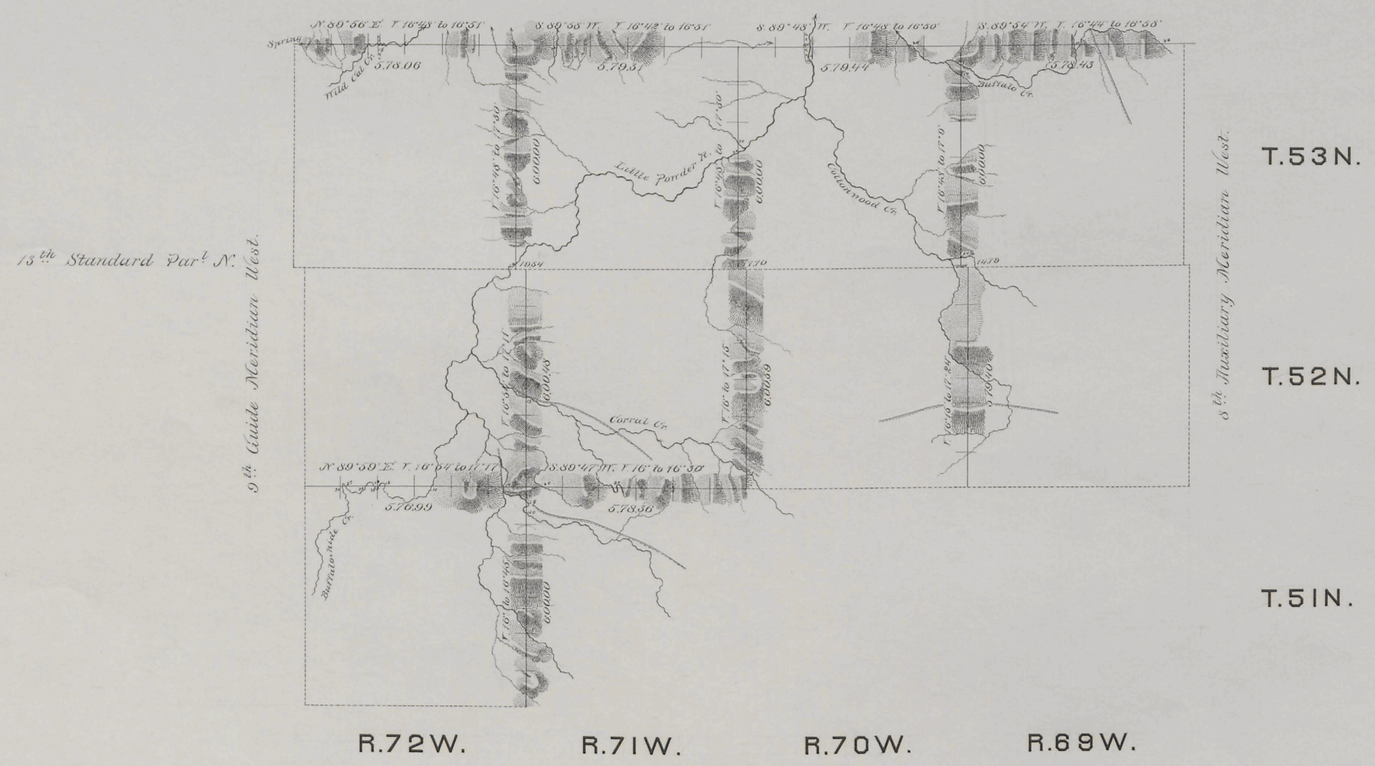

Surveys designated	By whom surveyed	Date of contract	Amt. of surveys			When surveyed
			mls.	chs	lks.	
Exterior lines	L. F. Stahle	June 22, 1882	77	71	6	Aug. 28-Sept. 7 1882
Connections.	. . .	. . .		52	3	. . .

I hereby certify that the above diagram of the Exterior lines of Tps. 52 & 53 N. Rgs. 69, 70, 71 & 72 W. and Tp. 51 N. Rg. 72 West of the 6th Principal Meridian, Wyoming Territory, is strictly conformable to the field notes of the survey thereof on file in this Office, which have been examined and approved.

Surveyor General's Office,
Cheyenne, Wyo. July 6th, 1883.

Edw. C. David
Surveyor General.

1551