7722

ORIGINAL

TOWNSHIP 52 NORTH, RANGE 73 WEST, OF THE SIXTH PRINCIPAL MERIDIAN, WYOMING.

SUPPLEMENTAL PLAT

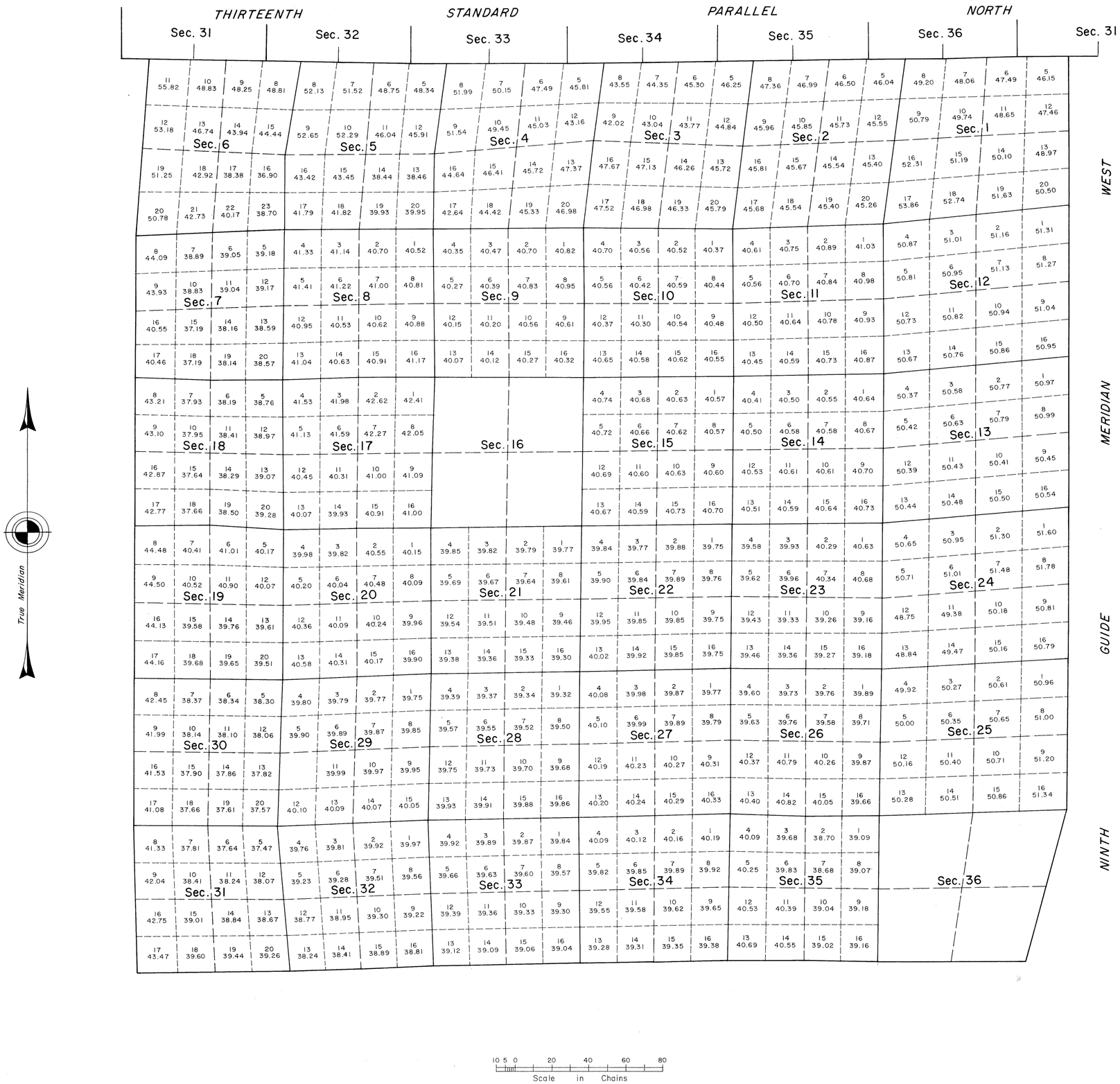

This plat showing a subdivision of certain sections, T. 52 N., R. 73 W., Sixth Principal Meridian, Wyoming, is based upon the plats accepted February 7, 1980 and May 24, 1985.

Certain modified lots and areas shown hereon pertain to Federal interest estate only. Except as indicated hereon, the lottings and areas are as shown on the plat approved August 14, 1883.

UNITED STATES DEPARTMENT OF THE INTERIOR
BUREAU OF LAND MANAGEMENT

Cheyenne, Wyoming September 13, 1985

This plat, showing amended lottings, is based upon the official records and, having been correctly prepared in accordance with the regulations of this Bureau, is hereby accepted.

For the Director

Richard L. Oakes

Chief Cadastral Surveyor for Wyoming

W.H.B.

1619 C

7710 Click Here for Field Notes

ORIGINAL

TOWNSHIP 52 NORTH, RANGE 73 WEST, OF THE SIXTH PRINCIPAL MERIDIAN, WYOMING.

CORRECTIVE DEPENDENT RESURVEY

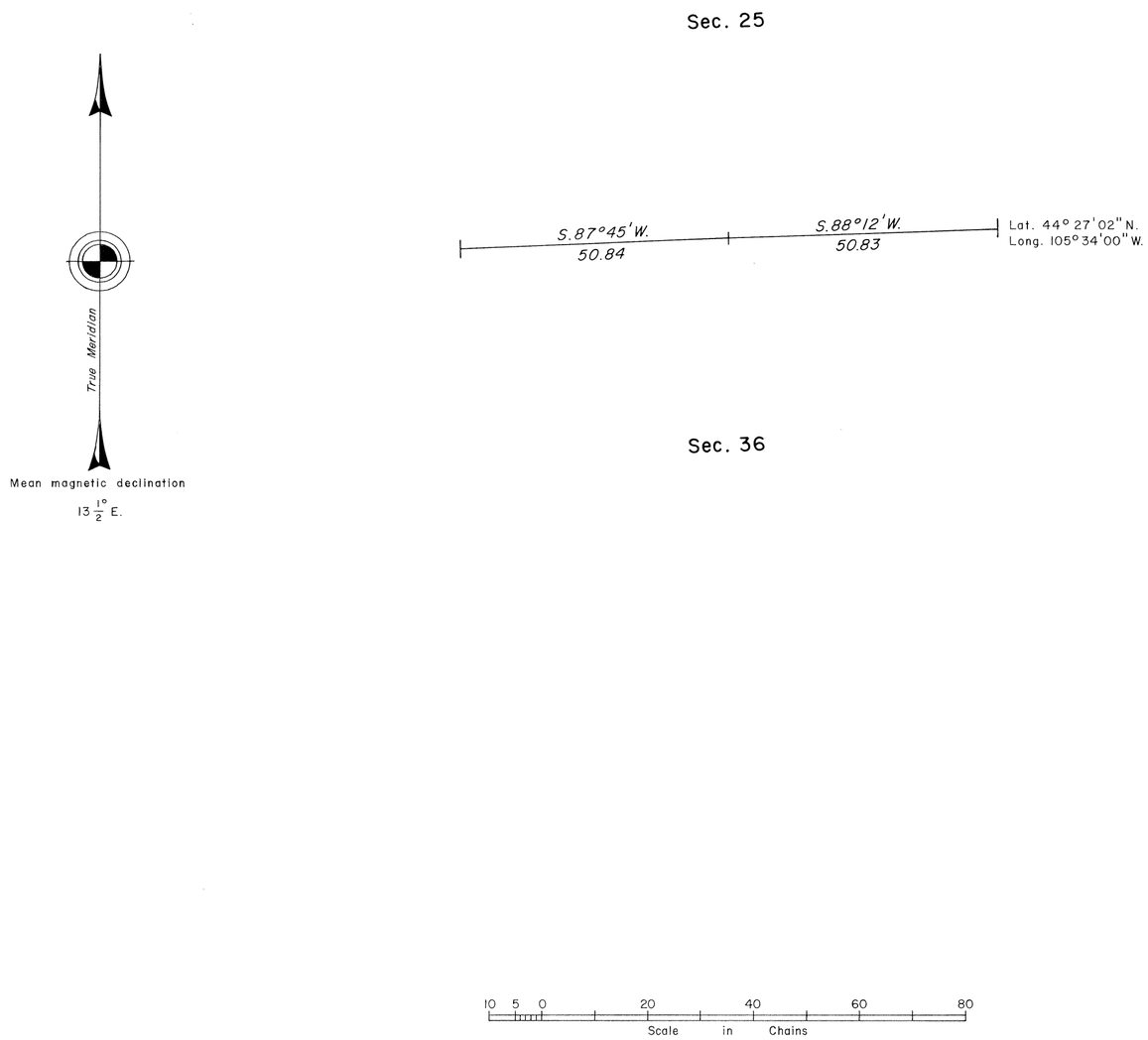

A history of surveys is contained in the field notes.

This plat represents the corrective dependent resurvey of the section line between sections 25 and 36 designed to restore the corner in its true original location according to the best available evidence, T. 52 N., R. 73 W., Sixth Principal Meridian, Wyoming.

The lottings and areas are as shown on the plat approved August 14, 1883.

Survey executed by Anthony Mule', Cadastral Surveyor, beginning July 12, 1983, and completed July 19, 1983, pursuant to Special Instructions dated July 8, 1983, for Group No. 460, Wyoming.

UNITED STATES DEPARTMENT OF THE INTERIOR
BUREAU OF LAND MANAGEMENT

Cheyenne, Wyoming May 24, 1985

This plat is strictly conformable to the approved field notes, and the survey, having been correctly executed in accordance with the requirements of law and the regulations of this Bureau, is hereby accepted.

For the Director

Richard L. Oakes

Chief Cadastral Surveyor for Wyoming

W.H.B.

1619 B

Click Here for Field Notes

7467

ORIGINAL

TOWNSHIP 52 NORTH, RANGE 73 WEST, OF THE SIXTH PRINCIPAL MERIDIAN, WYOMING.

DEPENDENT RESURVEY



A history of surveys is contained in the field notes.

This plat represents the dependent resurvey of the south and west boundaries, and the subdivisional lines, designed to restore the corners in their true original locations acording to the best available evidence, T. 52 N., R. 73 W., Sixth Principal Meridian, Wyoming.

The north boundary (Thirteenth Standard Parallel North) and the east boundary (Ninth Guide Meridian West) were dependently resurveyed by Dell Cazier and Dale C. Wilson during the resurvey of T. 53 N., R. 73 W., and T. 52 N., R. 72 W., respectively, executed concurrently under this same group.

Except as indicated hereon, the lottings and areas are as shown on the plat approved July 6, 1883.

Survey executed by Dell Cazier, Supervisory Cadastral Surveyor, and Dale C. Wilson, Cadastral Surveyor, beginning May 1, 1978 and completed November 15, 1978, pursuant to Special Instructions dated May 2, 1977, for Group No. 399, Wyoming.

UNITED STATES DEPARTMENT OF THE INTERIOR
BUREAU OF LAND MANAGEMENT
Denver, Colorado February 7, 1980

This plat is strictly conformable to the approved field notes, and the survey, having been correctly executed in accordance with the requirements of law and the regulations of this Bureau, is hereby accepted.

For the Director

D. Voorhees

Chief, Cadastral Survey
Examination and Approval Staff

W.H.B.

1619A

(21)

Click Here for Field Notes

2222

82

TOWNSHIP No. 52 NORTH, RANGE No. 73 WEST of the 6TH Principal MERIDIAN.

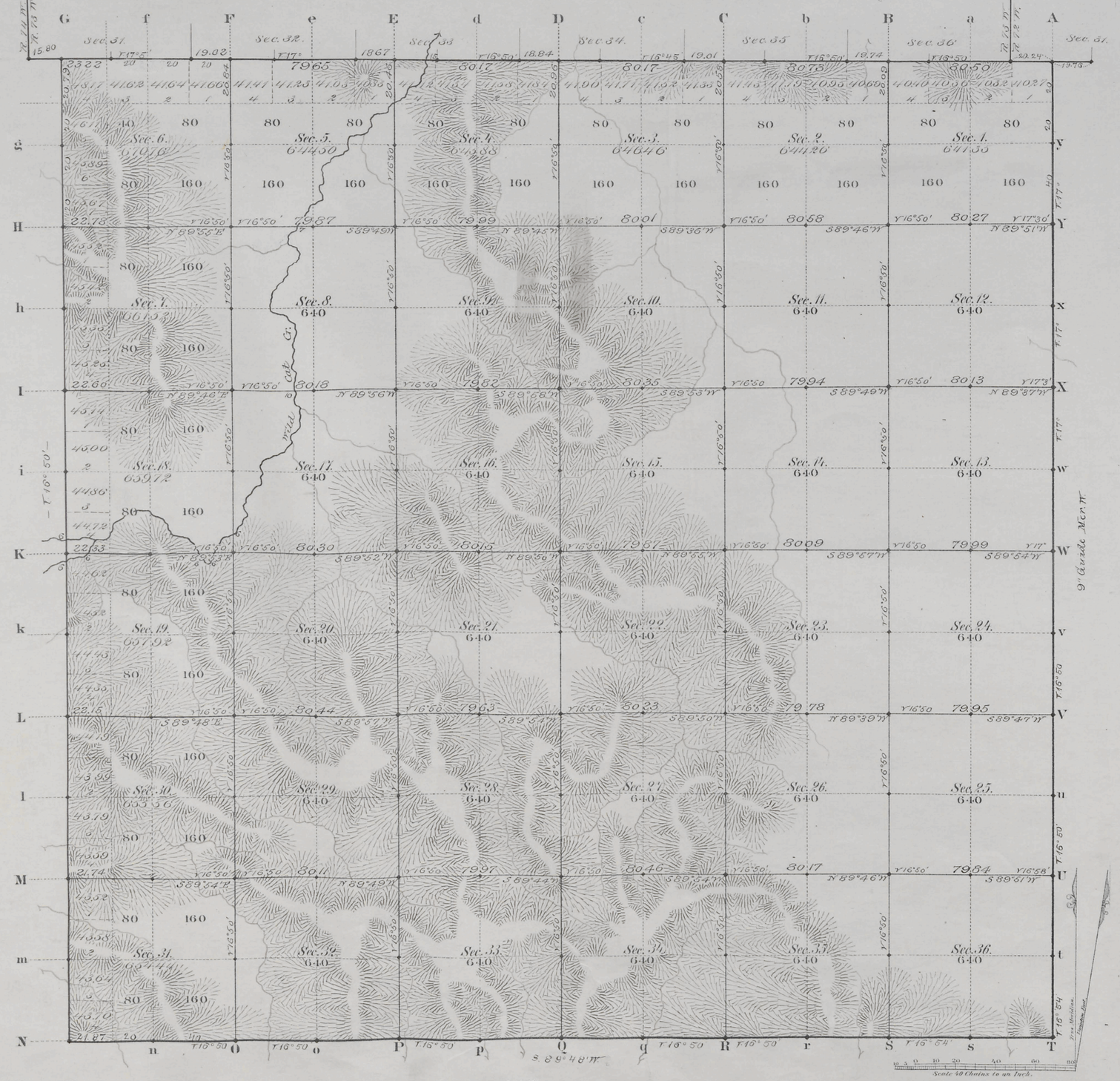

Total number of Acres. 23182.37

Surveys Designated	By Wham Surveyed	Date of Contract	Amount of Surveys Mls	Chs	Lks	When Surveyed	Magnetic Declination
S & W. Township lines	L. F. Stanle	July 12, 1882	12	02	66	March 6, 7, 1883	16° 50' East
Subdivisions	" " "	" " "	60	16	65	March 31 - April 4, 1883	16° 50' "
Connections	" " "	" " "	1	15	28	" " "	
13° Stand. P.N.	" " "	" " "	6	04	44	March 1, 1883	
9° Guide M.W.	" " "	June 22, 1882	6	00	00	Aug. 9, 1882	

The above Map of Township No. 52 North Range No. 73 West of the Sixth Principal Meridian Wyoming Territory is strictly conformable to the field notes of the survey thereof on file in this Office, which have been examined and approved

Surveyor General's Office,
Cheyenne Wyoming
August 14th 1883

Edw. C. David
" Sur. Genl.

1619

A. Gast & Co., St. Louis Mo.

52 - 73

(21)
Indexes

2224

Click Here for Field Notes

Retracement Notes, All or Part

81r

EXTERIOR LINES.

Magnetic Variation East.

SCALE 3 MILES TO 1 INCH.

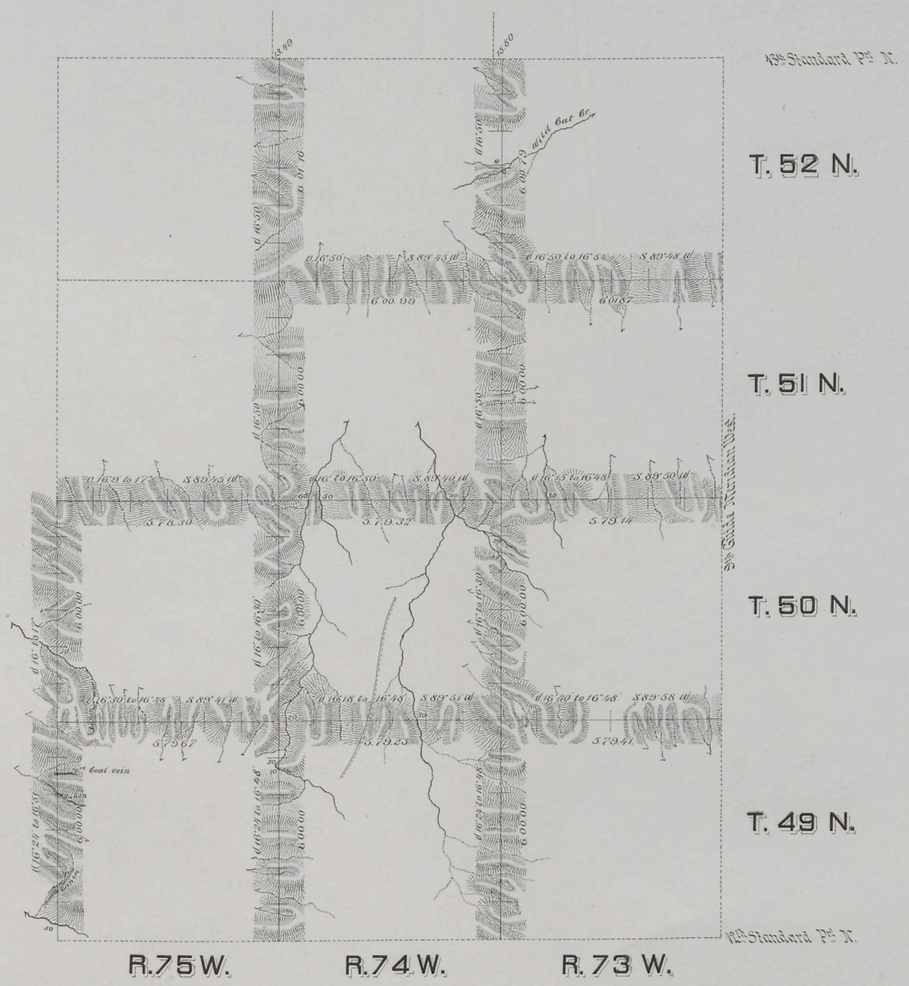

Surveys Designated.	By Whom Surveyed.	Date of Contract.	Amount of Surveys.	When Surveyed.
Exterior lines.	L. F. Stahle	July 12, 1882.	107 79 88	Mar. 3-16, 1883.
Connections.	" " "	" " "	29 29	" " "

I hereby certify that the above diagram of the Exterior lines of Townships No. 49, 50, 51, and 52 North, Ranges No. 73 and 74 West and Townships No. 49 and 50 North, Range No. 75 West of the 6th Principal Meridian, Wyoming Territory, is strictly conformable to the field notes of the survey thereof on file in this office, which have been examined and approved.

Surveyor General's Office,
Cheyenne Wyoming
August 14th 1883.

Edw. C. David
Surveyor General.

1621

(21)

Indexed

2109

Click Here for Field Notes

12

9TH GUIDE MERIDIAN WEST.

Scale 40 chains to 1 in. Magnetic Var. East.

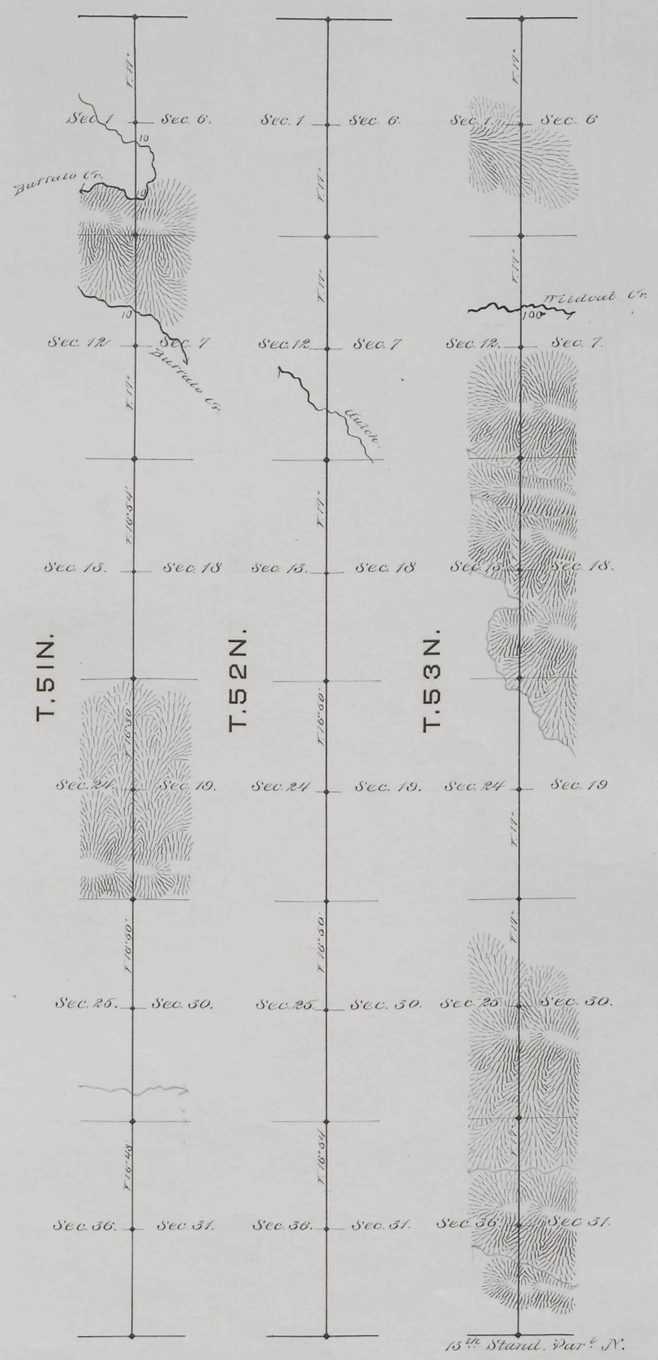

Surveys designated	By whom surveyed	Date of contract	Amt. of surveys.			When surveyed.
			mls.	chs.	lks.	
9th Guide M. W.	I. T. Stable.	June 22. 1882.	18	0	0	Aug. 8. 9 & 25. 1882

I hereby certify that the above diagram of the 9th Guide Meridian West. in T. 51, 52 & 53 N. between R. 72 & 73 W. of the 6th Principal Meridian, Wyoming Territory is strictly conformable to the field notes of the survey thereof on file in this Office, which have been examined & approved.

Surveyor Generals Office
Cheyenne Wyo. July 6th 1885.

Edw. C. David
Sur. Gen.

1550