TOWNSHIP 54 NORTH, RANGE 69 WEST, OF THE SIXTH PRINCIPAL MERIDIAN, WYOMING.

CORRECTIVE DEPENDENT RESURVEY

SURVEY INFORMATION AND CERTIFICATE

This plat represents the entire record of the corrective dependent resurvey of a portion of the subdivisional lines designed to restore the corners in their true original locations according to the best available evidence.

The positions of the 1/4 sec. cor. and the S. 1/16 sec. cor. of secs. 5 and 6, was purported as not conforming to the official record, by Bryce E. Rumph, Wyoming Registered Land Surveyor No. 538, Gillette, Wyoming. The field investigation substantiated the purported findings, and confirmed errors in measurements. The corner positions were not affected. A corrective dependent resurvey as shown in detail hereon corrects the measurements between sections 5 and 6, and the areas of certain lots.

This survey was executed in accordance with the specifications as set forth in the Manual of Surveying Instructions, 1973, and the Special Instructions dated November 7, 1997, for Group No. 647, and assignment instructions dated November 7, 1997.

Louis F. Stahle surveyed the north boundary and subdivisional lines in 1882. Richard R. Shatto dependently resurveyed the north and west boundaries and subdivisional lines in 1986.

Except an indicated hereon, the lottings and areas are as shown on the plat approved August 18, 1883.

Survey executed by Ryan R. Lorenzen, Surveying Technician, under the supervision of James D. Claflin, Cadastral Surveyor, beginning November 7, 1997, and completed November 7, 1997.

The direction of all lines refer to the true meridian, determined by the plat of dependent resurvey accepted May 3, 1988, and carried forward by sustained angulation. Measurements were made using a WILD theodolite, Model T-1000. A WILD electronic distance meter, Model DI-2000 and by chaining methods. The instruments were maintained in proper adjustment at all times.

The geographic position of the 1/4 sec. cor. of secs. 6 and 7, determined by traverse from U.S.C. and G.S. Triangulation Station "PRAIRIE' located in the SE1/4, SW1/4 of sec. 6, and existing resurvey data.

Field assistants were Joel T. Ebner, Cadastral Surveyor, and Bruce M.. Mortimer, Surveying Technician.

The area embraced by this survey is situated in the northeast portion of Campbell County, approximately 7 miles northeast of Weston, Wyoming, within the Thunder Basin National Grass Lands. Access is provided by county roads and trails.

We, James D. Claflin, Cadastral Surveyor, and Ryan R. Lorenzen, Surveying Technician, certify that the corrective dependent resurvey of a portion of the subdivisional lines was executed by us and under our direction as described above and as shown on this plat.

December 13, 1999 — (Date) — James D. Claflin (Cadastral Surveyor)

December 13, 1999 — (Date) — Ryan R. Lorenzen (Surveying Technician)

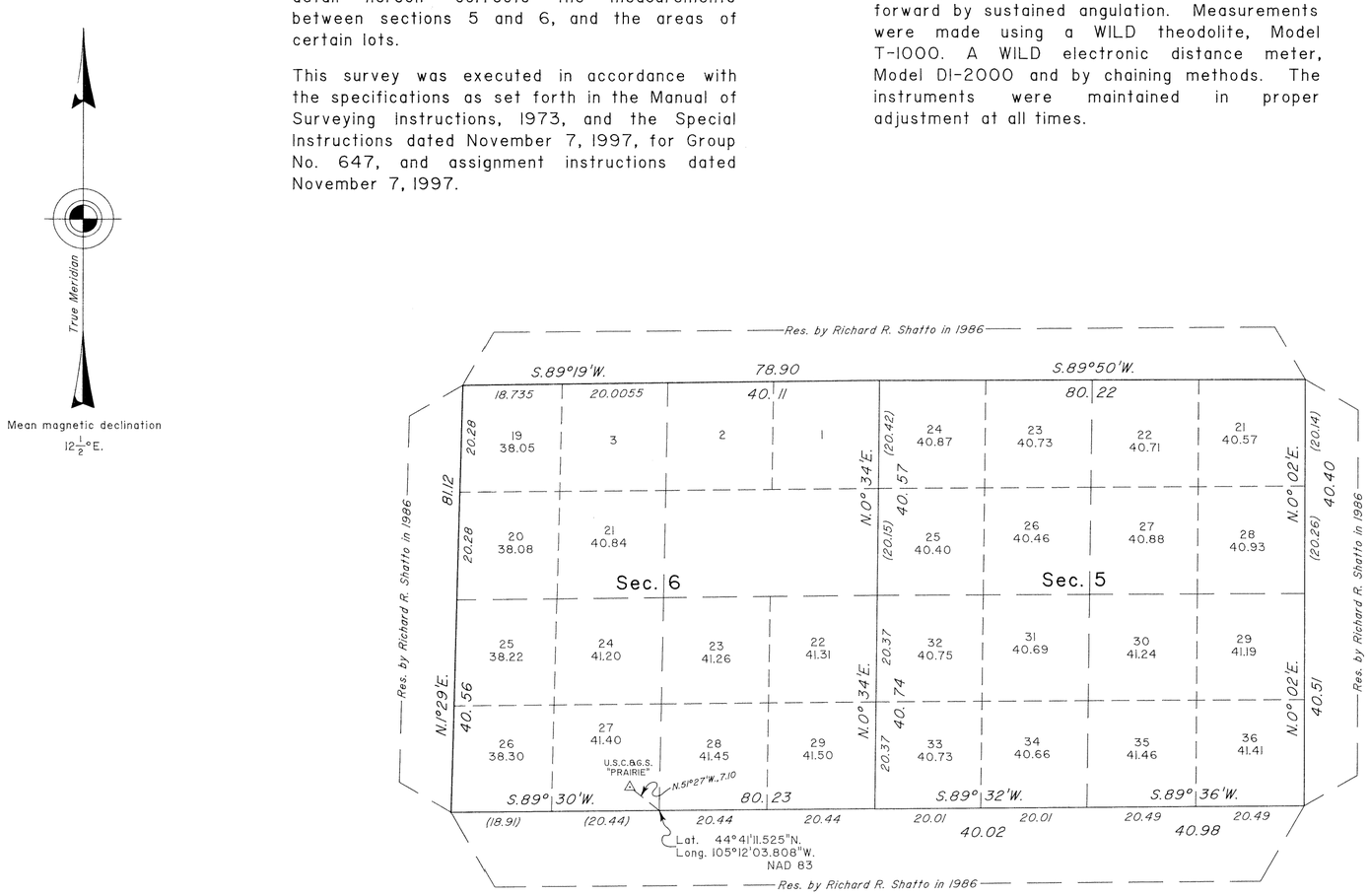

UNITED STATES DEPARTMENT OF THE INTERIOR
BUREAU OF LAND MANAGEMENT

Cheyenne, Wyoming — December 13, 1999

This plat of corrective dependent resurvey, having been executed in accordance with the requirements of law and the regulations of this Bureau, is hereby accepted.

For the Director

John P. Lee

Chief Cadastral Surveyor for Wyoming

W.H.B.

JZM

OFFICIALLY FILED: December 15, 1999

7830

Click Here for Field Notes

ORIGINAL

TOWNSHIP 54 NORTH, RANGE 69 WEST, OF THE SIXTH PRINCIPAL MERIDIAN, WYOMING.

DEPENDENT RESURVEY

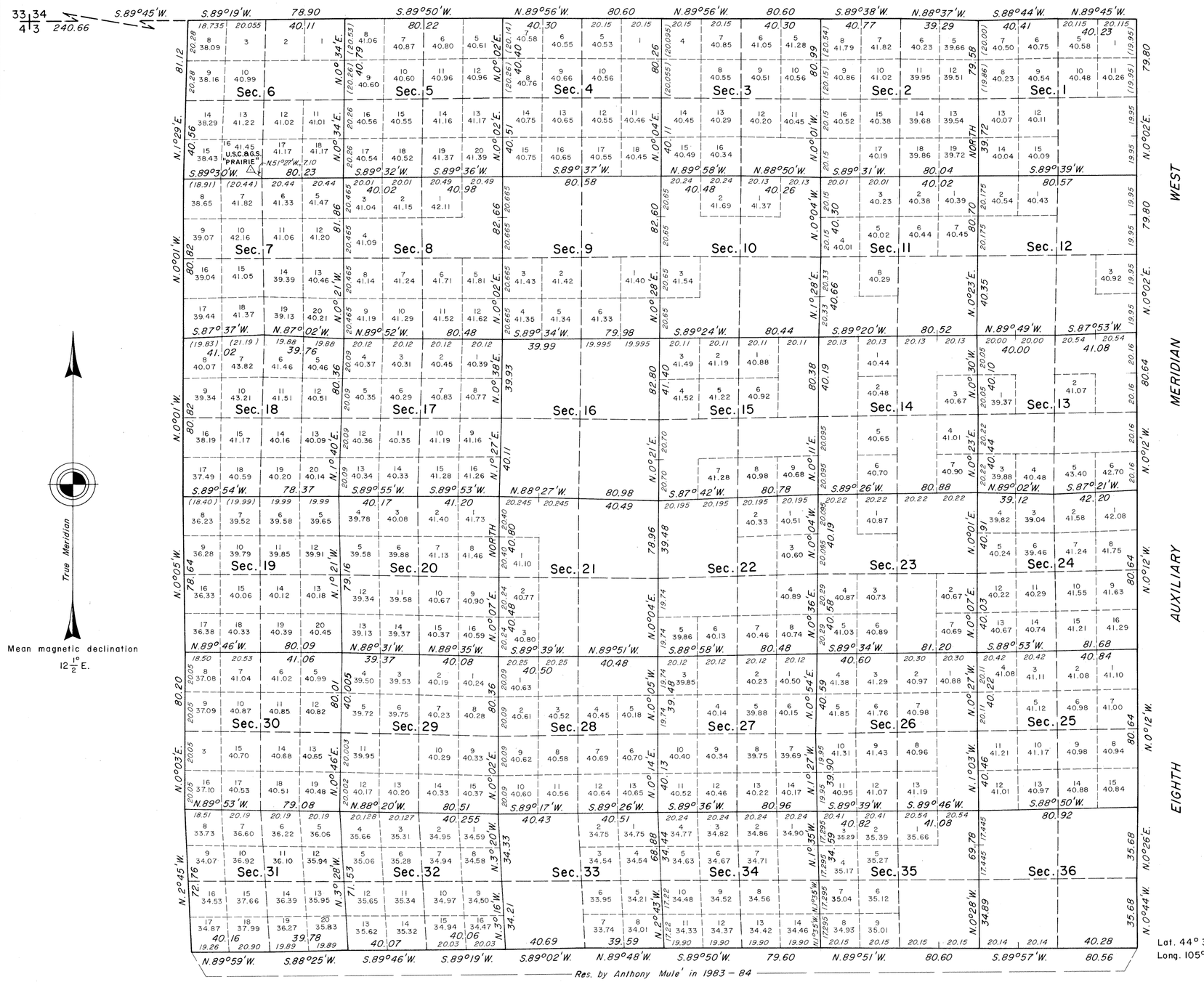

A history of surveys is contained in the field notes.

The Eighth Auxiliary Meridian West was dependently resurveyed by Anthony Mule' during the resurvey of T. 54 N., R. 68 W., executed under Group No. 483, Wyoming.

This plat represents the dependent resurvey of the west and north boundaries and the subdivisional lines designed to restore the corners in their true original locations according to the best available evidence, T. 54 N., R. 69 W., Sixth Principal Meridian, Wyoming.

Certain modified lots and areas shown hereon pertain to Federal interest estate only. Except as indicated hereon, the lottings and areas are as shown on the plat approved August 18, 1883.

Survey executed by Richard R. Shatto, Cadastral Surveyor, beginning May 6, 1986, and completed September 9, 1986, pursuant to Special Instructions dated April 1, 1986, for Group No. 482, Wyoming.

UNITED STATES DEPARTMENT OF THE INTERIOR
BUREAU OF LAND MANAGEMENT

Cheyenne, Wyoming — May 3, 1988

This plat is strictly conformable to the approved field notes, and the survey, having been correctly executed in accordance with the requirements of law and the regulations of this Bureau, is hereby accepted.

For the Director

Richard L. Pakes

Chief Cadastral Surveyor for Wyoming

Lat. 44° 36' 50.9" N.
Long. 105° 05' 05.5" W.

W.H.B.

1637 A

(22)

Click Here for Field Notes

2251

2

TOWNSHIP No. 54 NORTH, RANGE No. 69 WEST of the 6th Principal MERIDIAN.



Total number of Acres. 22370.12

Surveys Designated	By Whom Surveyed	Date of Contract	Amount of Surveys Mls	Chs	Lks	When Surveyed	Magnetic Declination
W. & N. Township lines	T. F. Stanle	July 11, 1882	11	72	68	Nov. 3 & 4, 1882	16° 45' East
Subdivisions	" " "	" " "	50	70	34	Dec. 21-23, 1882	16° 46' "
Connections							
8th Stand. M. W.	" " "	" " "	6	00	00	Octob. 26, 1882	
8 Township L	" " "	June 22, 1882	5	72	43	Aug. 28, 1882	

The above Map of Township No. 54 North, Range No. 69 West of the Sixth Principal Meridian Wyoming Territory is strictly conformable to the field notes of the survey thereof on file in this Office, which have been examined and approved

Surveyor General's Office,
Cheyenne Wyoming
August 18th 1883

Edw. C. David
Sur. Genl.

1637

A. Gast & Co. St. Louis, Mo.

54 - 69

(21)
Indexed
accession no. 2247

Click Here for Field Notes

Retracement Notes, All or Part

EXTERIOR LINES.

Scale 3 miles to 1 inch. Magnetic Variation E.

Surveys Designated	By Whom Surveyed	Date of Contract	Amount of Surveys			When Surveyed
			Miles	Chs.	Lks.	
Exterior lines	L.F. Stahle	July 11th 1882	95	69	36	Nov 3rd 16th 1882
Connections	" "	" " "		26	87	" " "

I hereby certify that the above diagram of the Exterior lines of Townships 54, 55 & 56 N., Ranges 69 & 70 W. & Townships 54 & 55 N., Ranges 71 & 72 W. of the 6th Principal Meridian, Wyoming Territory is strictly conformable to the field notes of the survey thereof on file in this Office, which have been examined and approved.

Surveyor General's Office,
Cheyenne Wyoming, August 18th 1883

Edw. C. David
" " Sur. Genl.

(21)

Indexed

2210

Click Here for Field Notes

Retracement Notes, All or Part

72

8TH AUXILIARY MERIDIAN WEST

Along the West boundy of Tps. 54, 55, & 56 North between R's 68 & 69 W of the 6th P.M.

Wyoming Territory

Magnetic Var East Scale 40 Chns. to 1 inch



Surveys designated	By whom surv^d	Date of Contract	Amt of surveys	When surv^d
8 Auxiliary M W	L F Stahle	July 11 1882	18	Oct 26.27 '82
Connections	" "	" "	11 52	" "

I hereby certify that the above diagram of the 8th Auxiliary Meridian West in township 54, 55, 56 North between Ranges 68 & 69 West of the 6th Principal Meridian Wyoming Territory is strictly conformable to the field notes of the survey thereof on file in this office which have been examined and approved

Surveyor Generals Office
Cheyenne Wyo Aug 13th 1883

Edw. C. David
Surveyor General

1607