7983

**Click Here for Field Notes**

ORIGINAL

# TOWNSHIP 55 NORTH, RANGE 70 WEST, OF THE SIXTH PRINCIPAL MERIDIAN, WYOMING.

## DEPENDENT RESURVEY

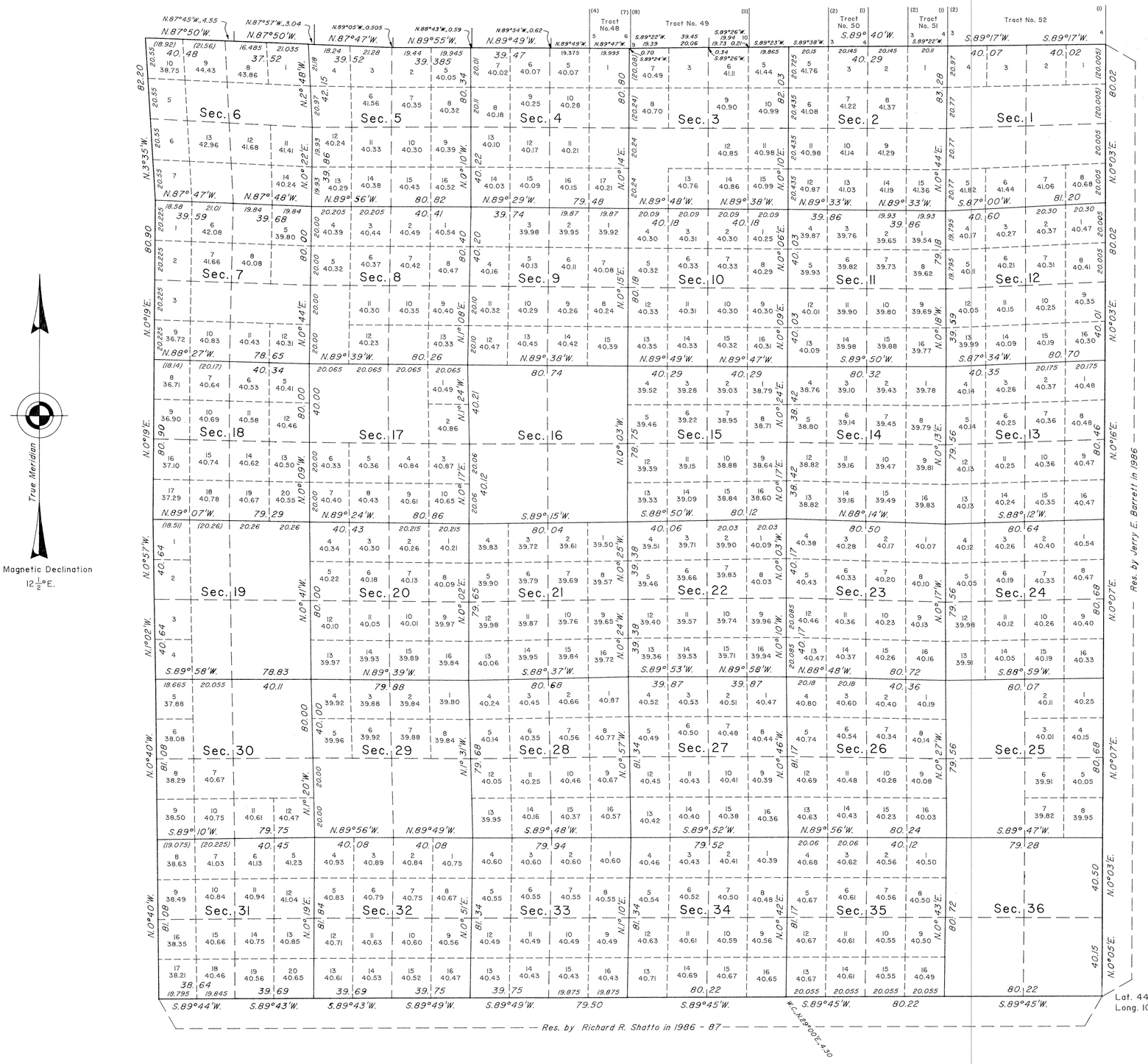


A history of surveys is contained in the field notes.

This plat represents the dependent resurvey of the west and north boundaries and the subdivisional lines designed to restore the corners in their true original locations according to the best available evidence, T. 55 N., R. 70 W., Sixth Principal Meridian, Wyoming.

Certain modified lots and areas shown hereon pertain to Federal interest estate only. Except as indicated hereon, the lottings and areas are as shown on the plat approved August 18, 1883.

Survey executed by Anthony Mule', Cadastral Surveyor, beginning August 7, 1986, and completed June 2, 1987, pursuant to Special Instructions dated April 1, 1986, for Group No. 482, Wyoming.

Lat. 44°41'58.37"N.
Long. 105°12'25.66"W.
NAD 27

UNITED STATES DEPARTMENT OF THE INTERIOR
BUREAU OF LAND MANAGEMENT

Cheyenne, Wyoming December 10, 1993

This plat is strictly conformable to the approved field notes, and the survey, having been correctly executed in accordance with the requirements of law and the regulations of this Bureau, is hereby accepted.

For the Director

John P. Lee

Chief Cadastral Surveyor for Wyoming

W.H.B.

OFFICIALLY FILED: January 28, 1994

1641 A

Click Here for Field Notes



2259

# TOWNSHIP No. 55 NORTH, RANGE No. 70 WEST of the 6TH Principal MERIDIAN.




Total number of Acres. 22,960.49

| Surveys Designated | By Whom Surveyed | Date of Contract | Amount of Surveys Mls. Chs. Lks. | When Surveyed | Magnetic Declination |
|---|---|---|---|---|---|
| Township lines | L. F. Stahle | July 11, 1882 | 23 76 50 | Nov. 8, 9, 10, 1882 | 16° 50' East |
| Subdivisions | " " " | " " " | 59 71 09 | Nov. 28-Dec. 1, 1882 | 16° 42 " |
| Connections | | | | | |

The above Map of Township No. 55 North Range No. 70 West of the Sixth Principal Meridian Wyoming Territory is strictly conformable to the field notes of the survey thereof on file in this Office, which have been examined and approved

Surveyor General's Office,
Cheyenne Wyoming
August 18th 1883

Edw. C. David
Sur. Genl.

A. Gast & Co., St. Louis, Mo.

(21)
Indexed
Accession no. 2247

Click Here for Field Notes

Retracement Notes, All or Part



# EXTERIOR LINES.

Scale 3 miles to 1 inch. Magnetic Variation E.

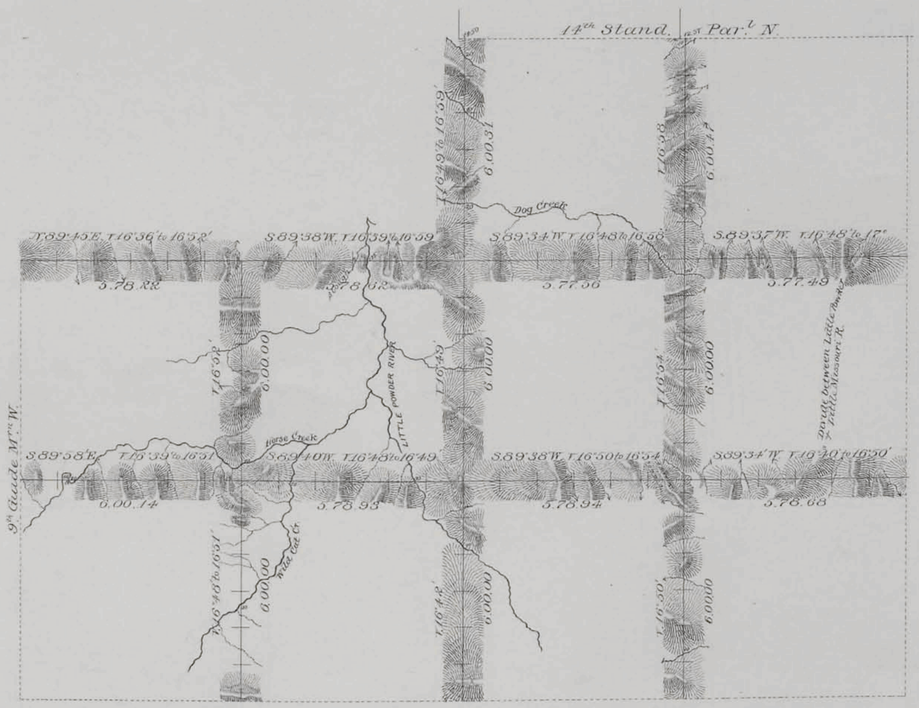


| Surveys Designated. | By Whom Surveyed. | Date of Contract. | Amount of Surveys | | | When Surveyed. |
|---|---|---|---|---|---|---|
| | | | Miles. | Chs. | Lks. | |
| Exterior lines. | L.F Stahle | July 11th 1882 | 95 | 69 | 36 | Nov 3rd 16th 1882 |
| Connections. | " " " | " " " | | 26 | 87 | " " " |

I hereby certify that the above diagram of the Exterior lines of Townships 54, 55 & 56 N. Ranges 69 & 70 W. & Townships 54 & 55 N. Ranges 71 & 72 W. of the 6th Principal Meridian, Wyoming Territory is strictly conformable to the field notes of the survey thereof on file in this Office, which have been examined and approved.
Surveyor General's Office.
Cheyenne Wyoming, August 18th 1883 } Edw. C. David Surl Genl.
" "

1633