accession no. 3895

(4-675a)

Survey Accepted Oct. 17, 1917
G.L.O.

Resurvey Township N°57 North, Range N°69 West of the Sixth Principal Meridian, Wyoming

Click Here for Field Notes

Click Here for Exterior Notes

See Supplemental Plats
N°1 NE¼ N°3 SW¼
N°2 NW¼ N°4 SE¼

See Index Plat

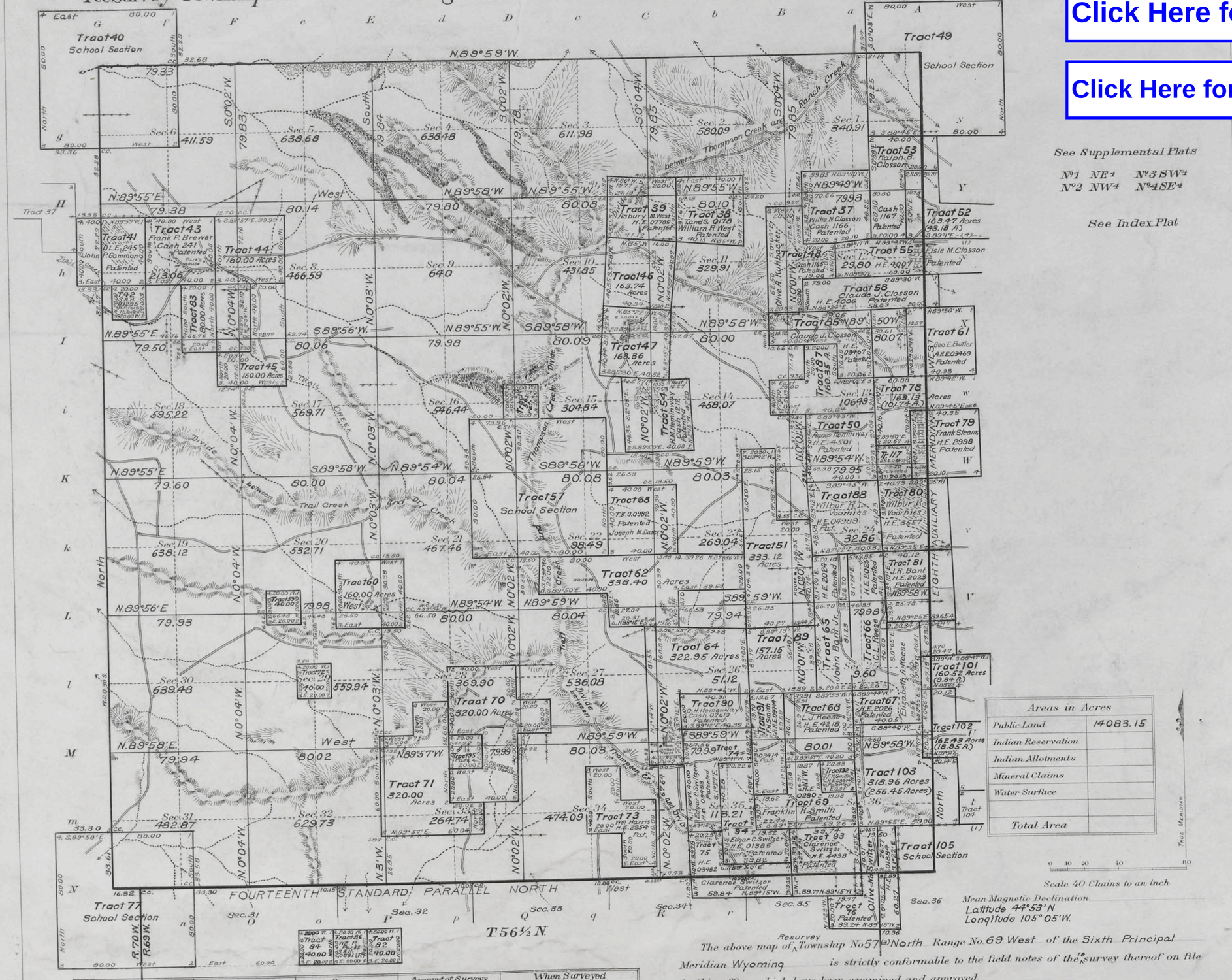

Areas in Acres	
Public Land	14083.15
Indian Reservation	
Indian Allotments	
Mineral Claims	
Water Surface	
Total Area	

Scale 40 Chains to an inch

Mean Magnetic Declination
Latitude 44°53' N
Longitude 105°05' W.

Surveys Designated	By Whom Surveyed	Group N°	Group Date	Amount of Surveys Mls	chs	lks.	When Surveyed Begun	Completed
Resurvey Subdivisions	William H. Richards Jr.	26	August 25, 1914 (August 25, 1914 (April 15, 1916	59	77	83	Sept. 12, 1914	Oct. 3, 1914
Connections Resurvey W. and N. Township Lines	" " "	"	August 25, 1914	12	74	21	Sept. 12, 1914	August 14, 1916
6th Auxiliary Meridian West Resurvey	Chase and Wolff	21	April 19, 1913	11	79	33	Sept. 14, 1914	Sept. 18, 1914
14th Standard Parallel N. Resurvey	William H. Richards Jr.	26	August 25, 1914	6	00	00	July 14, 1914	July 14, 1914
Segregated Tract Lines	" " "	26	August 25, 1914 (April 15, 1916	6	00	00	Sept. 9, 1914	Sept. 11, 1914
				85	56	40	Sept. 10, 1914	August 14, 1916

The above map of Resurvey Township No 57 (a) North Range No. 69 West of the Sixth Principal Meridian Wyoming is strictly conformable to the field notes of the resurvey thereof on file in this office, which have been examined and approved

U. S. Surveyor General's Office.
Cheyenne Wyoming September 18, 1917

Charles L. Decker
Surveyor General.

2257-A

57 - 69

Deeds Sundance
Dec. 15, 1917

3896

Survey Accepted October 17, 1917.
G.L.O.

Supplemental Plat No 1

Resurvey NE¼ Township No 57 North, Range No 69 West of the Sixth Principal Meridian, Wyoming

Scale: 20 Chains to 1 inch

Sec's 1, 2, 3, 10, 11, 12, 13, 14, 15

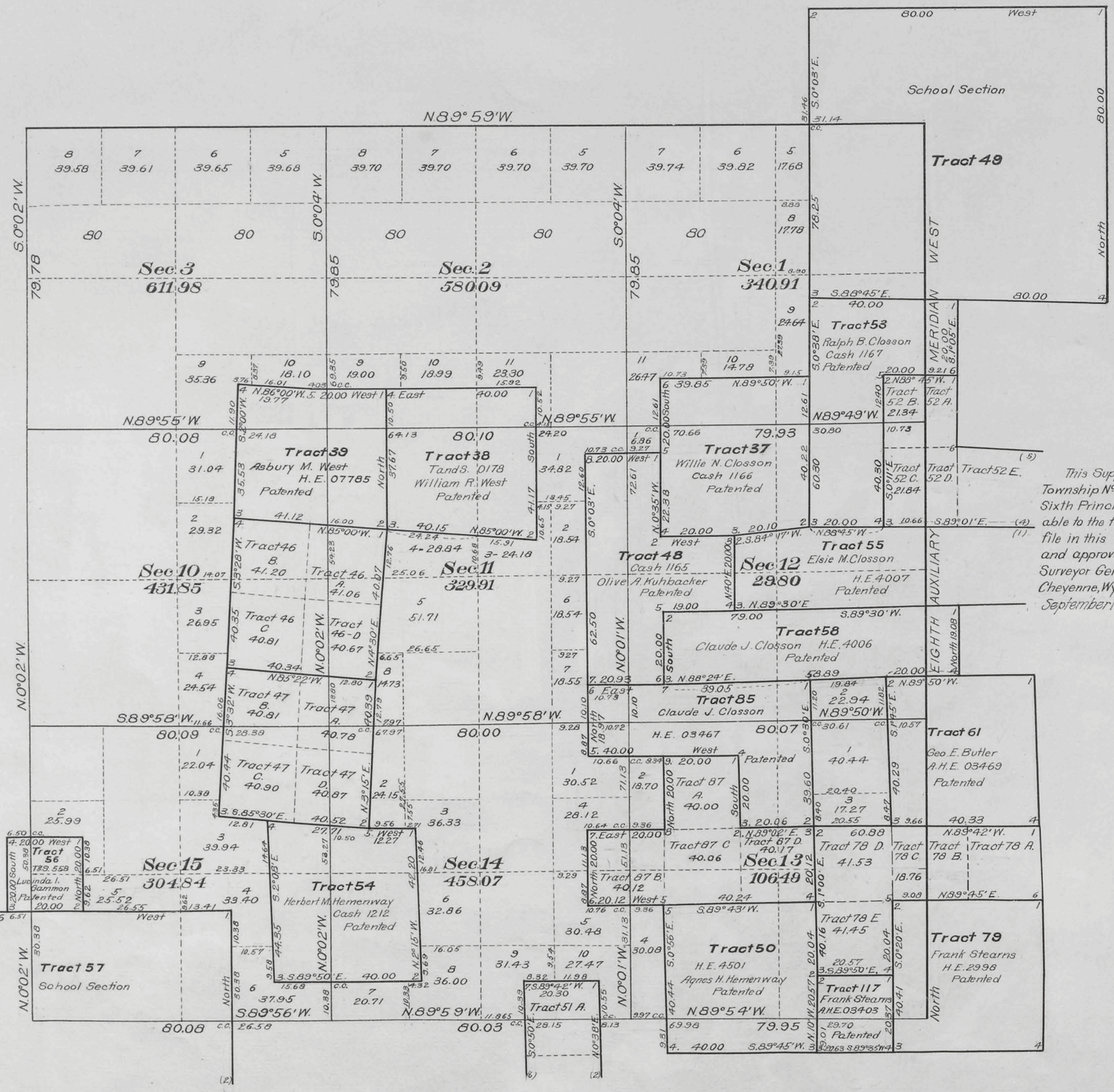

This Supplemental Plat of Resurvey of N.E¼ Township No 57 North, Range No 69 West of the Sixth Principal Meridian Wyoming, is strictly conformable to the field notes of the resurvey thereof on file in this office, which have been examined and approved.

Surveyor General's Office
Cheyenne, Wyoming.
September 18, 1917

Charles L. Deakes
Surveyor General

Resurvey
Wm H. Richards Jr.
Group No 26

2257-B

57 - 69
Dec 15, 1917

3897

Survey Accepted October 17, 1917.
G. L. O.

Supplemental Plat N°2

Resurvey NW¼ Township N°57 North, Range N°69 West of the Sixth Principal Meridian, Wyoming

Scale: 20 Chains to 1 Inch.

Sec's. 4,5,6,7,8,9,16,17,18

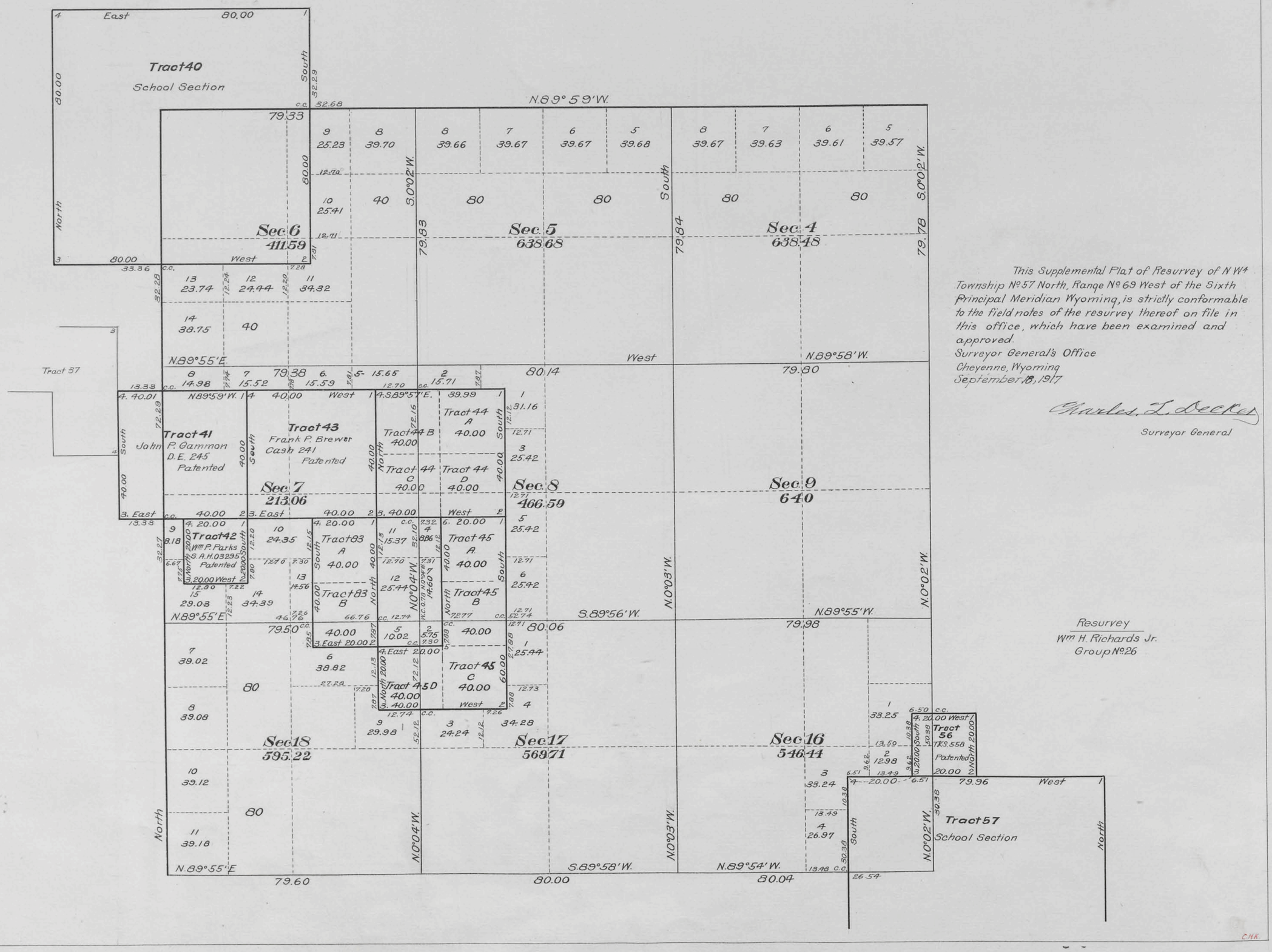

This Supplemental Plat of Resurvey of N W¼ Township N°57 North, Range N°69 West of the Sixth Principal Meridian Wyoming, is strictly conformable to the field notes of the resurvey thereof on file in this office, which have been examined and approved.

Surveyor General's Office
Cheyenne, Wyoming
September 18, 1917

Charles L. Decker
Surveyor General

Resurvey
Wm H. Richards Jr.
Group N°26

A.L.R.

C.H.K.

2257-C

57 - 69 Drawn to Sundance
Dec 15, 1917

3898

Survey Accepted Oct. 17, 1917.
G.L.O.

Supplemental Plat No. 3

Resurvey SW¼ Township No. 57 North, Range No. 69 West of the Sixth Principal Meridian, Wyoming

Scale: 20 Chains to 1 Inch

Sec's 19, 20, 21, 28, 29, 30, 31, 32, 33

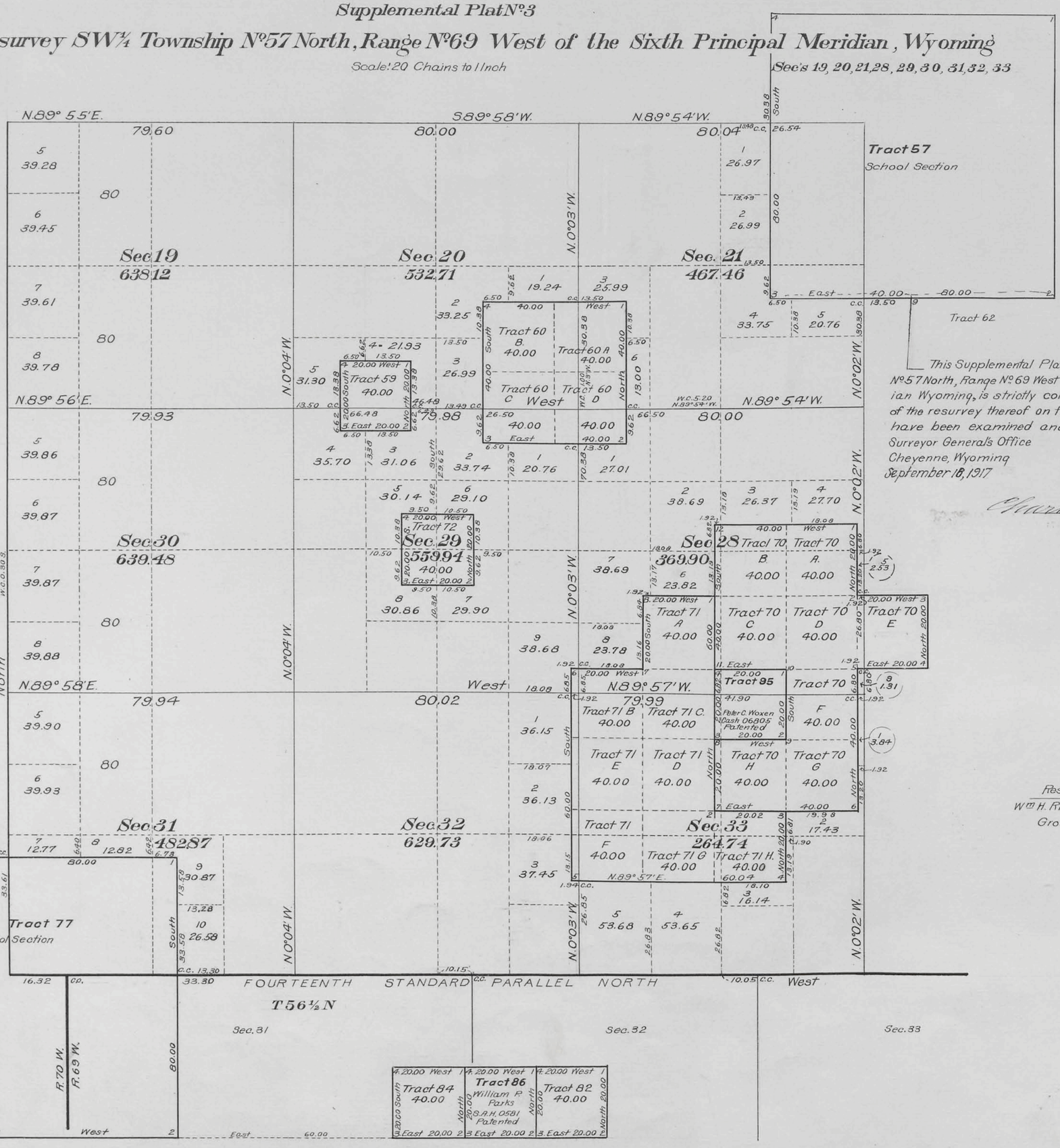

This Supplemental Plat of Resurvey of SW¼ Township No. 57 North, Range No. 69 West of the Sixth Principal Meridian Wyoming, is strictly conformable to the field notes of the resurvey thereof on file in this office, which have been examined and approved.

Surveyor General's Office
Cheyenne, Wyoming
September 18, 1917

Charles L. Decker
Surveyor General

Resurvey
Wm H. Richards Jr.
Group No. 26

2257-D

57 - 69 Trans to Sundance
Dec. 15, 1917

3899

Survey Accepted Oct. 17, 1917.
G.L.O

Supplemental Plat N°4

Resurvey SE¼ Township N°57 North, Range N°69 West of the Sixth Principal Meridian, Wyoming

Scale: 20 Chains to 1 Inch

Sec's 22, 23, 24, 25, 26, 27, 34, 35, 36

Tract 57 School Section — Sec 22 — 98.49

Tract 63 Joseph M. Carey T. & S. 0982 Patented

Sec 23 — 269.04

Tract 50 Agnes H. Hemenway H.E. 4501 Patented — N.89°54'W. 79.95

Tract 78 E. 41.45

Tract 117 Frank Stearns

Tract 79 Frank Stearns H.E. 2998 Patented

Tract 88 William R. Voorhies H.E. 04989 Patented

Tract 80 Wilbur R. Voorhies H.E. 3557 Patented

Sec 24 — 32.86

Tract 81 John R. Bart H.E. 2023 Patented

Tract 62 A, B, C, D, E, F

Tract 51 A, B, C, D, E, F, G, H

Tract 64 A, B, C, D, E, F, G, H

Tract 89 A, B, C, D

Tract 65 John Bart Jr. H.E. 2024

Tract 66 Clarence H.E. 2025

Sec 27 — 536.08

Sec 26 — 5112

Sec 25 — 9.60

Tract 67

Tract 70 A, B, C, D, E, F, G, H

Tract 90 Oliver H. Hemenway Cash 07610 Patented

Tract 68 Lewis J. Reese H.E. 4218 Patented

Elizabeth A. Reese H.E. 2026 Patented

Tract 74 Edgar C. Switzer H.E. 03483 Patented

Tract 91 Franklin H. Smith A.H.E. 03414 Patented

Tract 92 F.H. Smith H.E. 034114 Patented

Tract 103 A, B, C, D, E, F, G, H, I, J

Sec 34 — 474.09

Tract 73 William Harris Patented H.E. 2954

Sec 35 — 113.21

Tract 69 Franklin H. Smith Patented H.E. 0280

Sec 36

Tract 94 Edgar C. Switzer H.E. 01385 Patented

Tract 93 Clarence Switzer H.E. 4498 Patented

Tract 75 Clarence Switzer H.E. 03482 Patented

Tract 76 Olive M. Switzer H.E. 01384 Patented

Tract 105 School Section

Tract 101 A, B, C

Tract 102 A, B, C, D

FOURTEENTH STANDARD PARALLEL NORTH

T. 56½ N.

Secs. 33, 34, 35, 36

EIGHTH AUXILIARY WEST MERIDIAN

This Supplemental Plat of Resurvey of SE¼ Township N°57 North, Range N°69 West of the Sixth Principal Meridian Wyoming, is strictly conformable to the field notes of the resurvey thereof on file in this office, which have been examined and approved.
Surveyor General's Office.
Cheyenne, Wyoming.
September 18, 1917

Charles L. Decker
Surveyor General

Area of conflict of Tract 76 with Tract 105, 58.25 A.
Area of Tract 76 exclusive of its conflict with Tract 105 98.53 A.
Area of Tract 105 exclusive of its conflict with Tract 76 578.75 A.

Resurvey
Wm. H. Richards Jr.
Group N°26

2257-E

57-69 Sundance
Dec 15, 1917

accession no. 3900

Survey Accepted Oct. 17, 1917
G.L.O.

Supplemental Plat No. 5.
Index to Segregated Tracts

Resurvey Township No. 57 North, Range No. 69 West of the Sixth Principal Meridian, Wyoming

William H. Richards Jr. Group No. 26

Resurvey	Original Survey							
					Entry		Status in	
Tract No.	T.	R.	Sec.	Subdivision	Kind	Number	Land Office	Entryman
37	57	69	2	S½NE¼, N½SE¼	Cash	1166	Patented	Willie N. Closson
38	"	"	3	S½NE¼, N½SE¼	T.&S.	0178	Patented	William R. West
39	"	"	3	S½NW¼, N½SW¼	H.E.	07785	Patented	Asbury M. West
40	58	70	36	All	S.S.		Approved	Wyoming
41	57	70	1	E½SW¼, W½SE¼	D.E.	245	Patented	John P. Gammon
42	"	"	12	NW¼ NE¼	S.A.H.	03295	Patented	William P. Parks
43	57	69	6	Lots 6 & 7				
	"	70	1	E½SE¼	Cash	241	Patented	Frank P. Brewer
44	57	69	6	E½SW¼, W½SE¼	D.E.	07545	Intact	Emma A. Parks
45	"	"	7	W½NE¼, NW¼SE¼, NE¼SW¼	S.L.	08091	Pending	Wyoming
46	"	"	3 10	S½SW¼ N½NW¼	H.E.	08370	Intact	Malinda H. Ladd
47	"	"	10	S½NW¼, N½SW¼	H.E.	08860	Intact	Sidney Ladd
48	"	"	2	SW¼SE¼, E½SW¼				
			11	NE¼NW¼	Cash	1165	Patented	Olive A. Kuhbacker
49	58	69	36	All	S.S.		Approved	Wyoming
50	57	69	14	NE¼	H.E.	4501	Patented	Agnes Hemenway
51	"	"	14	SW¼NW¼, W½SW¼, SE¼SW¼				
	"	"	23	NW¼	H.E.	07315	F.C. Issued	John H. Okee
52	"	"	1	SE¼NW¼, NE¼SW¼, N½SE¼	H.E.	02681	F.C. Issued	Orville L. Closson
53	"	"	1	Lots 3 & 4, SW¼NW¼, NW¼SW¼	Cash	1167	Patented	Ralph B. Closson
54	"	"	10	SE¼SW¼, SW¼SE¼				
	"	"	15	NE¼NW¼, NW¼NE¼	Cash	1212	Patented	Herbert M. Hemenway
55	"	"	1	SW¼SE¼, S½SW¼				
	"	"	2	SE¼SE¼	H.E.	4007		
	"	"	1	SE¼SE¼	A.H.E.	03466	Patented	Elsie M. Closson
56	"	"	9	SE¼SW¼	T.&S.	558	Patented	Lucinda I. Gammon
57	"	"	16	All	S.S.		Approved	Wyoming
58	"	"	11	N½NE¼				
	"	"	12	N½NW¼	H.E.	4006	Patented	Claude J. Closson
59	"	"	19	SW¼NE¼	S.L.	08091	Pending	Wyoming
60	"	"	20	NW¼	S.L.	08092	Pending	Wyoming
61	"	"	12	SE¼NW¼, SW¼NE¼				
	"	"	"	NE¼SW¼, NW¼SE¼	A.H.E.	03469	Patented	Geo. E. Butler
62	"	"	21	N½NE¼,				
	"	"	22	NW¼, N½NE¼	H.E.	08042	Intact	John Buckmiller
63	"	"	15	SW¼	T.&S.	0982	Patented	Joseph M. Carey
64	"	"	22	SE¼, E½SW¼				
	"	"	27	E½NW¼	H.E.	07609	F.C. Issued	Oliver H. Hemenway
65	"	"	23	W½E½	H.E.	2024	Patented	John Bant Jr.
66	"	"	23	E½E½	H.E.	2025	Patented	Clarence L. Reese
67	"	"	24	W½SW¼				
	"	"	25	NW¼NW¼				
	"	"	26	NE¼NE¼	H.E.	2026	Patented	Elizabeth A. Reese
68	"	"	26	E½NW¼, W½NE¼	H.E.	4218	Patented	Lewis J. Reese

Resurvey	Original Survey							
					Entry		Status in	
Tract No.	T.	R.	Sec.	Subdivision	Kind	Number	Land Office	Entryman
69	57	69	26	NE¼SW¼, S½SW¼, SW¼SE¼	H.E.	0280	Patented	Franklin H. Smith
70	"	"	21	S½SW¼				
	"	"	28	N½NW¼, NW¼NE¼				
	"	"	28	SE¼NW¼, N½SW¼	H.E.	04053	F.C. Issued	Peter C. O. Woxen
71	"	"	28	SW¼SW¼				
	"	"	29	SE¼, S½NE¼, NE¼NE¼	H.E.	04052	F.C. Issued	Gardner H. Beebe
72	"	"	19	SE¼SE¼	S.L.	08091	Pending	Wyoming
73	"	"	27	SW¼SW¼				
	"	"	28	E½SE¼				
	"	"	34	NW¼NW¼	H.E.	2954	Patented	William Harris
74	"	"	27	S½NE¼, W½SE¼	H.E.	03483	Patented	Edgar C. Switzer
75	"	"	34	W½NE¼, SE¼NE¼				
	"	"	35	SW¼NW¼	H.E.	03482	Patented	Clarence Switzer
76	"	"	35	E½NE¼, N½SE¼	H.E.	01384	Patented	Olive M. Switzer
77	57	70	36	All	S.S.		Approved	Wyoming
78	57	69	12	SW¼SE¼, S½SW¼				
	"	"	13	NW¼NW¼	H.E.	02917	F.C. Issued	Viola G. Closson
79	"	"	13	W½NE¼, E½NW¼	H.E.	2998	Patented	Frank Stearns
80	"	"	13	SW¼	H.E.	3557	Patented	Wilbur Voorhies
81	"	"	24	NW¼	H.E.	2023	Patented	John Bant
82	"	"	32	SE¼SW¼	S.L.	08091	Pending	Wyoming
83	"	"	7	Lots 1 & 2	S.L.	08091	Pending	Wyoming
84	"	"	31	SE¼SE¼	S.L.	08091	Pending	Wyoming
85	"	"	11	SE¼NW¼, S½NE¼, NE¼SE¼	H.E.	03467	Patented	Claude J. Closson
86	"	"	32	SW¼SW¼	S.A.H.	0581	Patented	William P. Parks
87	"	"	11	SE¼SE¼, W½SE¼, SE¼SW¼	H.E.	05900	F.C. Issued	Viola G. Closson
88	"	"	14	SE¼	H.E.	04989	Patented	Wilbur R. Voorhies
89	"	"	23	SW¼	A.H.E.	03481	F.C. Issued	John Bant Jr.
90	"	"	27	N½NE¼	Cash	07610	Patented	Oliver H. Hemenway
91	"	"	26	NW¼SW¼				
	"	"	26	W½NW¼	H.E.	03414	Patented	Franklin H. Smith
92	"	"	26	NW¼SE¼	H.E.	03414	Patented	Franklin H. Smith
93	"	"	35	E½NW¼, W½NE¼	H.E.	4498	Patented	Clarence Switzer
94	"	"	27	E½SE¼				
	"	"	34	NE¼NE¼				
	"	"	35	NW¼NW¼	H.E.	01385	Patented	Edgar C. Switzer
95	"	"	28	SW¼NW¼	Cash	06805	Patented	Peter C. Woxen
101	"	"	24	SE¼SW¼, SW¼SE¼				
	"	"	25	N½NE¼	H.E.	02768	F.C. Issued	Frederick B. Helmer
102	"	"	25	E½NW¼, SW¼NE¼, NW¼SE¼	H.E.	02779	F.C. Issued	Francis Kennedy
103	"	"	25	SW¼NW¼, SW¼				
	"	"	26	SE¼NE¼, E½SE¼	H.E.	05992	F.C. Issued	George S. Harper
105	"	"	36	All	S.S.		Approved	Wyoming
117	"	"	13	SW¼NW¼	A.H.E.	03403	Patented	Frank Stearns

The above index to Tracts which have been segregated by the original public survey in the resurvey of T. 57 N., R. 69 W. under Group No. 26, has been prepared in strict conformity with the field notes of the resurvey thereof on file in this office, which have been examined and approved.

U.S. Surveyor General's Office
Cheyenne, Wyoming
September 18, 1917.

Charles L. Decker
Surveyor General

A.L.R. C.H.R.

2257-F

57 - 69
Deeds to Sundance
Dec 15, 1917

(28)

3894

Click Here for Field Notes

29

TOWNSHIP Nº 57 NORTH, RANGE Nº 69 WEST of the 6TH Principal MERIDIAN.

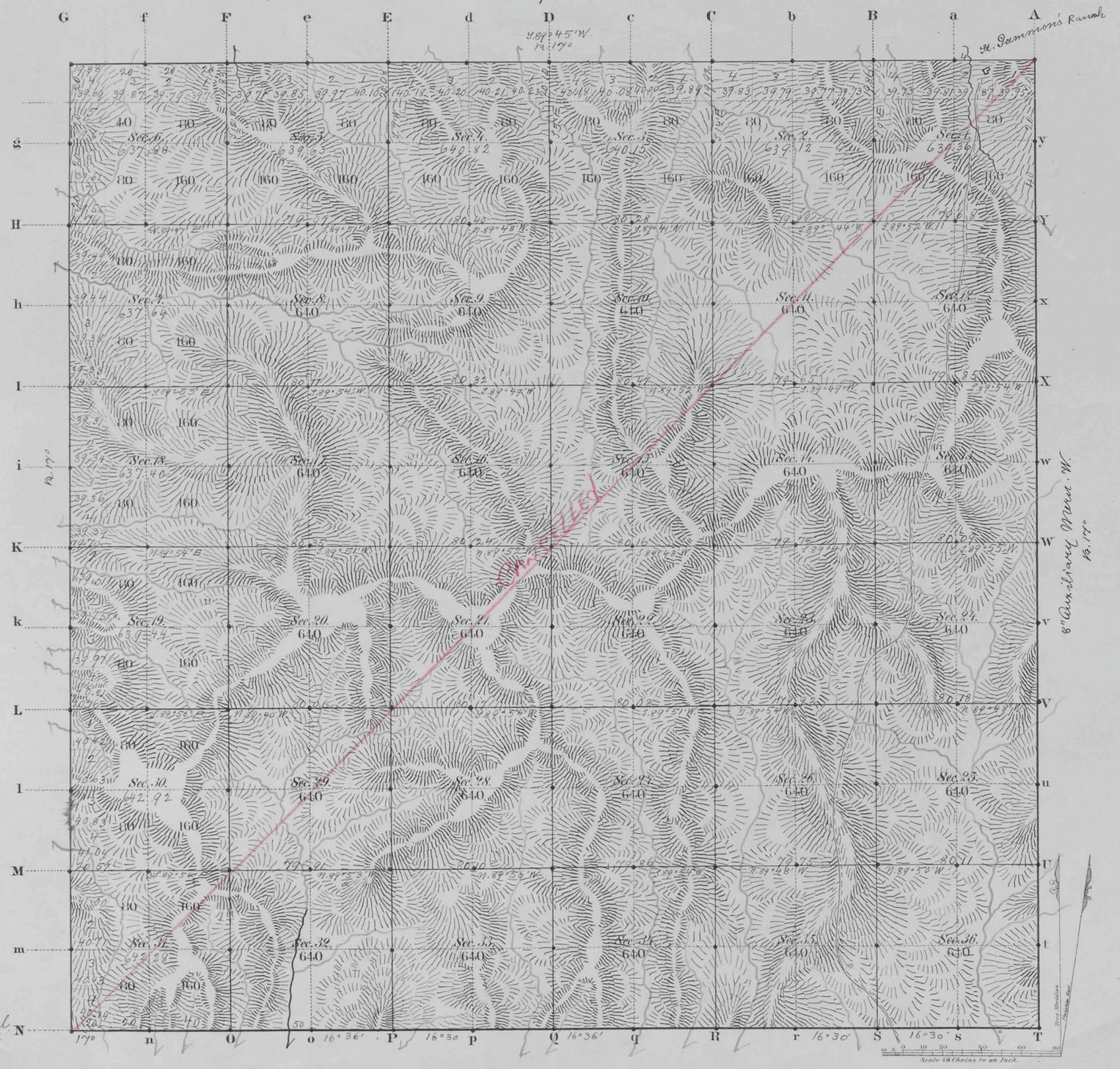

Total number of Acres. 23036.64

Surveys Designated	By Whom Surveyed	Date of Contract	Amount of Surveys Mls	Chs	Lks	When Surveyed	Magnetic Declination
Township lines	Ed. L. Stahle	Sept 21, 1880	11	79	88	Nov. 15, 16, 1883	17° East
Subdivisions	" " "	" " "	60	1	00	Nov. 30 - Dec. 3, 1883	17° " "
Connections							
8th Guid. M.W.	" " "	" " "	6	00	00	Nov. 9, 1883	
14th Guid. P.N.	L. L. Stahle	July 11, 1882	6	00	00	Nov. 1, 1882	

The above Map of Township Nº 57 North of Range Nº 69 West of the Sixth Principal Meridian Wyoming Territory is strictly conformable to the field notes of the survey thereof on file in this Office, which have been examined and approved.

Surveyor Generals Office, Cheyenne Wyoming April 30th 1884

Edw. C. Davis Dep. Sur.

2257

A. GAST & CO. ST. LOUIS & N.Y.

care.
57-69

(28)

Indexed

3812

Click Here for Field Notes

EXTERIOR LINES

Magnetic Variation East. Scale 3 miles to 1 inch

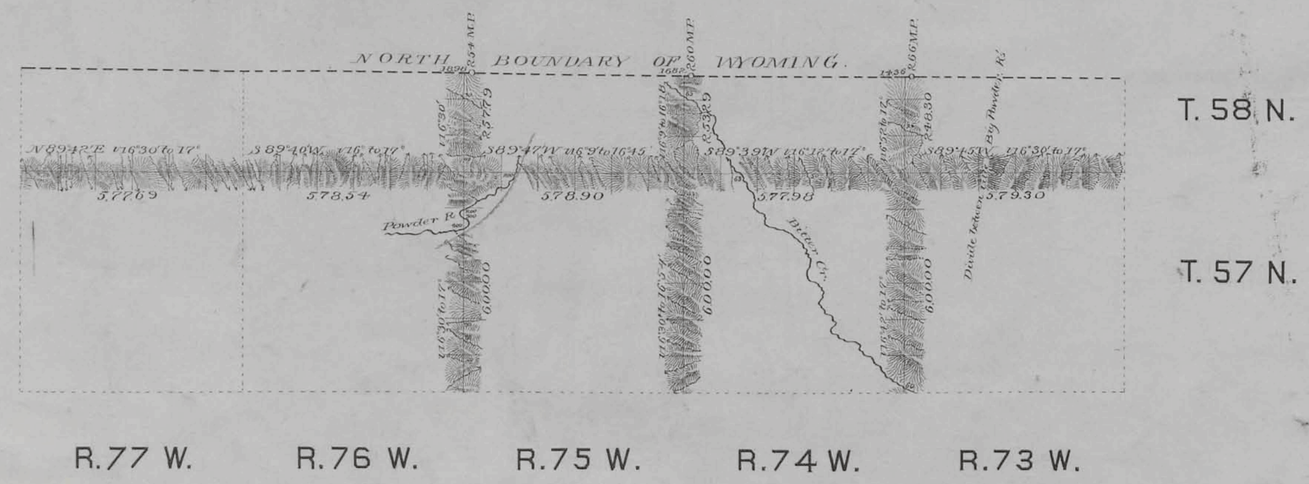

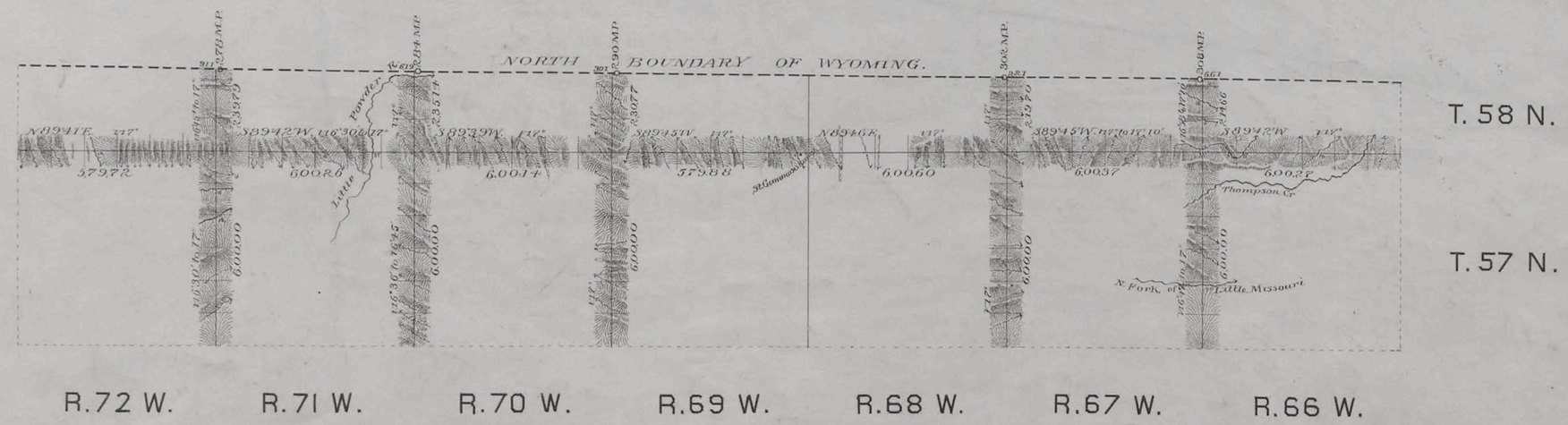

Surveys Designated	By Whom Surveyed	Date of Contract	Amount of Surveys			When Surveyed.
			Mls	Chs	Lks	
Exterior lines	Ed. F. Stahle	Sept 21st 1880	139	53	09	Nov.10-Dec.3 1883
Connections	" "	" "		77	29	" "

I hereby certify that the above diagram of the Exterior lines of Tps. 57 & 58 N. Rgs. 66 to 77 inclusive West of the 6th P.M. Wyoming Territory is strictly conformable to the field notes of the Survey thereof on file in this Office which have been examined and approved.

Surveyor General's Office
Cheyenne Wyoming
April 30th 1884

Edw. C. David
Surv. Genl.

2230

(22).
Indexed

2265

Click Here for Field Notes

Retracement Notes, All or Part

10

14TH STANDARD PARALLEL NORTH.

Along the South boundaries of Townships 57 North, Ranges 69, 70, 71, and 72 West.
of the 6th Principal Meridian Wyoming Territory.

Course N. 89° 51' E.

Magnetic Variation East. Scale 40 Chains to 1 inch.

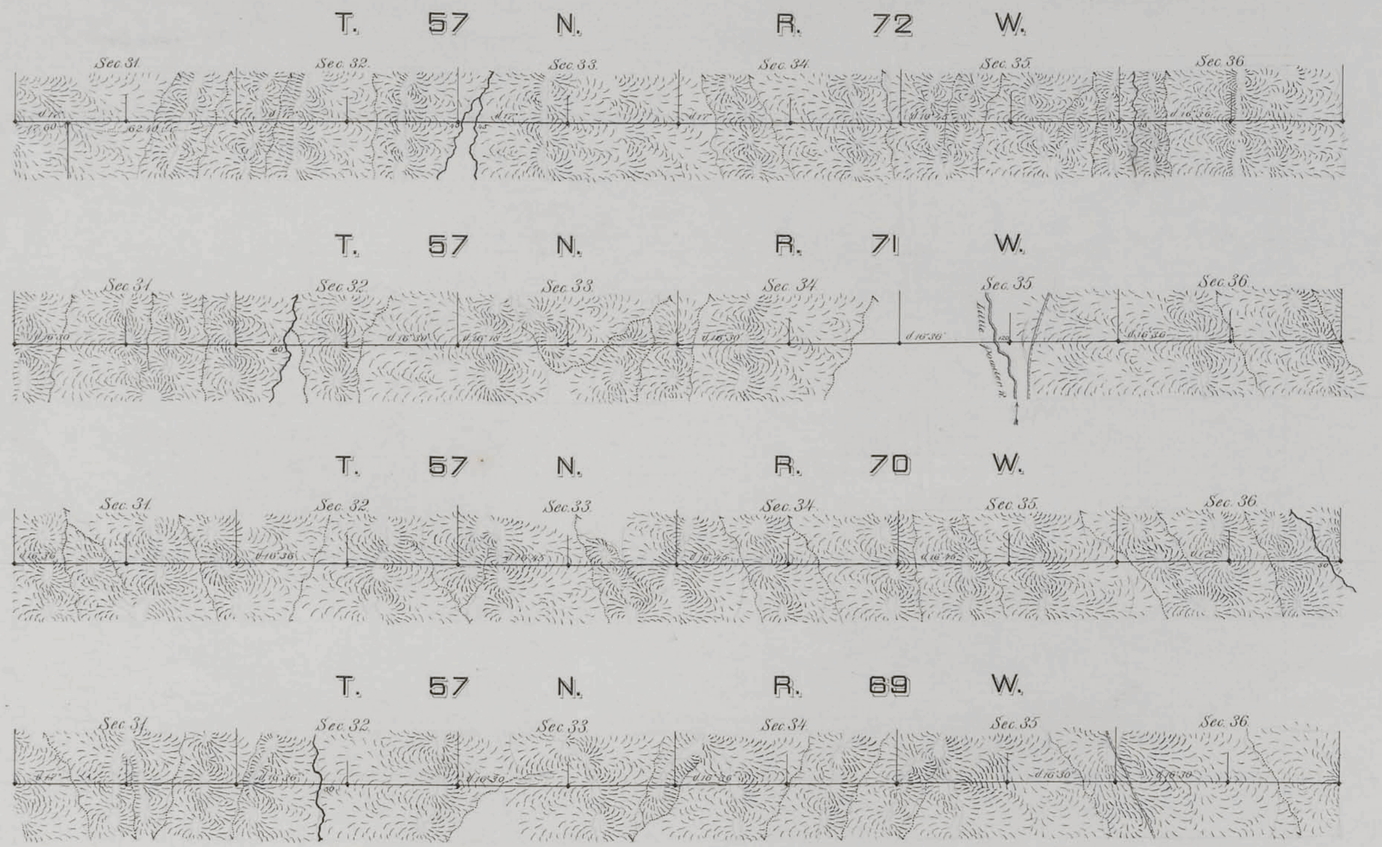

Surveys Designated.	By Whom Surveyed.	Date of Contract.	Amount of Surveys	When Surveyed.
14th Stand P.N.	L.F. Stahle	July 11, 1882	24 00 00	Oct 26-Nov 1, 1882

I hereby certify that the above diagram of the 14th Standard Parallel North along the south boundaries of Townships 57 North, Ranges 69, 70, 71 and 72 West of the 6th Principal Meridian Wyoming Territory is strictly conformable to the field notes of the survey thereof on file in this office, which have been examined and approved.

Surveyor General's Office,
Cheyenne Wyo.
August 18th 1883.

Edw. C. David
"
Surveyor General.

1645

(27)

Federal

Click Here for Field Notes

100

3811

8TH AUXILIARY MERIDIAN WEST.

In Tps 57 & 58 N. R. 68 W. of the 6th Principal Mer. Wyo. Ter.

Scale 40 chs to 1 inch. Var. 17° East



Surveys Designated	By Whom Surveyed	Date of Contract	Amount of Surveys			When Surveyed
			Mls.	Chs.	Lks.	
8th Auxy Mer. W.	Ed. F. Stahle	Sep. 21st 1880	8	25	71	Nov. 9th 1883
Connections	" " "	" " "	0	0	44	" " "

I hereby certify that the above diagram of the 8th Auxiliary Mer. W. in Tps 57 & 58 N. R. 68 W. of the 6th Prin. Mer. Wyoming Terr. is strictly conformable to the field notes of the survey thereof on file in this office, which have been examined and approved.

Surveyor General's Office
Cheyenne Wyo. April 30th 1884

Edw. C. Davis Surv. Gen.

2229