Click Here for Field Notes

Click Here for Exterior Notes

accession no 3817

(4-675 a)

Resurvey Township No. 57 North, Range No. 70 West of the Sixth Principal Meridian, Wyoming

Survey Accepted June 15, 1917.
G. L. O.

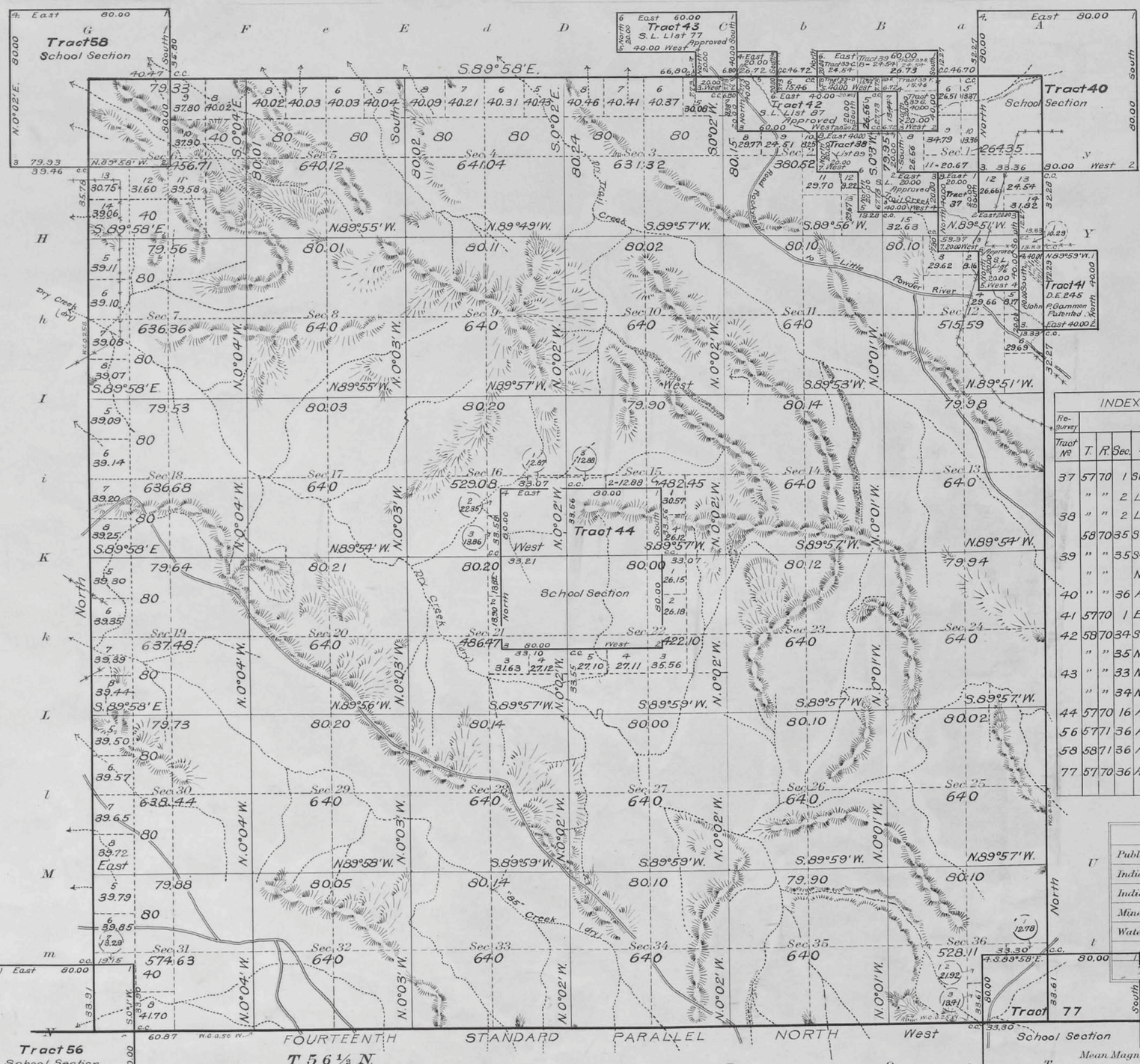

INDEX TO SEGREGATED TRACTS

Re-Survey Tract No.	Original Survey T.	R.	Sec.	Subdivisions	Entry kind	Entry Number	Status in Land Office	Entryman
37	57	70	1	SW¼NW¼, NW¼SW¼				
	"	"	2	Lot 1, SE¼NE¼	S.L.	List 76	Approved	Wyoming
38	"	"	2	Lots 2 & 3				
	58	70	35	S½SW¼	S.L.	List 89	Approved	Wyoming
39	"	"	35	S½NW¼, SW¼NE¼				
	"	"		NW¼SE¼	H.E.	09910	Intact	Harry E. Reynolds
40	"	"	36	All	S.S.			Wyoming
41	57	70	1	E½SW¼, W½SE¼	D.E.	245	Patented	John P. Gammon
42	58	70	34	SW¼NE¼, N½SE¼				
	"	"	35	NW¼SW¼	S.L.	List 87	Approved	Wyoming
43	"	"	33	NE¼NE¼				
	"	"	34	N½NW¼, SE¼NW¼	S.L.	List 77	Approved	Wyoming
44	57	70	16	All	S.S.		Approved	Wyoming
56	57	71	36	All	S.S.		Approved	Wyoming
58	58	71	36	All	S.S.		Approved	Wyoming
77	57	70	36	All	S.S.		Approved	Wyoming

Areas in Acres	
Public Land	21261.45
Indian Reservation	
Indian Allotments	
Mineral Claims	
Water Surface	
Total Area	

Scale 40 Chains to an inch

Mean Magnetic Declination
Latitude 44°53'N
Longitude 105°12'W.

Surveys Designated	By Whom Surveyed	Group No.	Group Date	Amount of Surveys Mls.	Amount of Surveys chs.	Amount of Surveys lks.	When Surveyed Begun	When Surveyed Completed
Resurvey Subdivisions	Richards & Durnford	26	August 25, 1914	60	00	52	Nov. 6, 1914	Nov. 25, 1914
Connections	" " "	"	" " "	6	37	60	Sept. 14, 1914	Nov. 24, 1914
Segregated Tract Lines	" " "	"	" " "	13	20	00	July 19, 1915	July 19, 1915
Resurvey East Boundary	William A. Richards Jr.	"	" " "	6	00	00	Sept. 14, 1914	Sept. 15, 1914
Resurvey North Boundary	" " "	"	" " "	5	79	33	Nov. 4, 1914	Nov. 5, 1914
Resurvey West Boundary	" " "	"	" " "	6	00	00	Nov. 3, 1914	Nov. 4, 1914
Resurvey 14th St. Par. N.	" " "	"	" " "	6	00	00	Oct. 30, 1914	Nov. 3, 1914

Resurvey
The above map of Township No. 57 North, Range No. 70 West of the Sixth Principal Meridian Wyoming is strictly conformable to the field notes of the survey thereof on file in this office, which have been examined and approved

U. S. Surveyor General's Office.
Cheyenne, Wyoming August 8, 1916

Charles L. Deeter
Surveyor General.

Triplicate Plat transmitted to Sundance L. O. Oct. 24, 1917.

2234-A

57 - 70

(28)

3816

Click Here for Field Notes

5

TOWNSHIP № 57 NORTH, RANGE № 70 WEST of the 6TH Principal MERIDIAN.

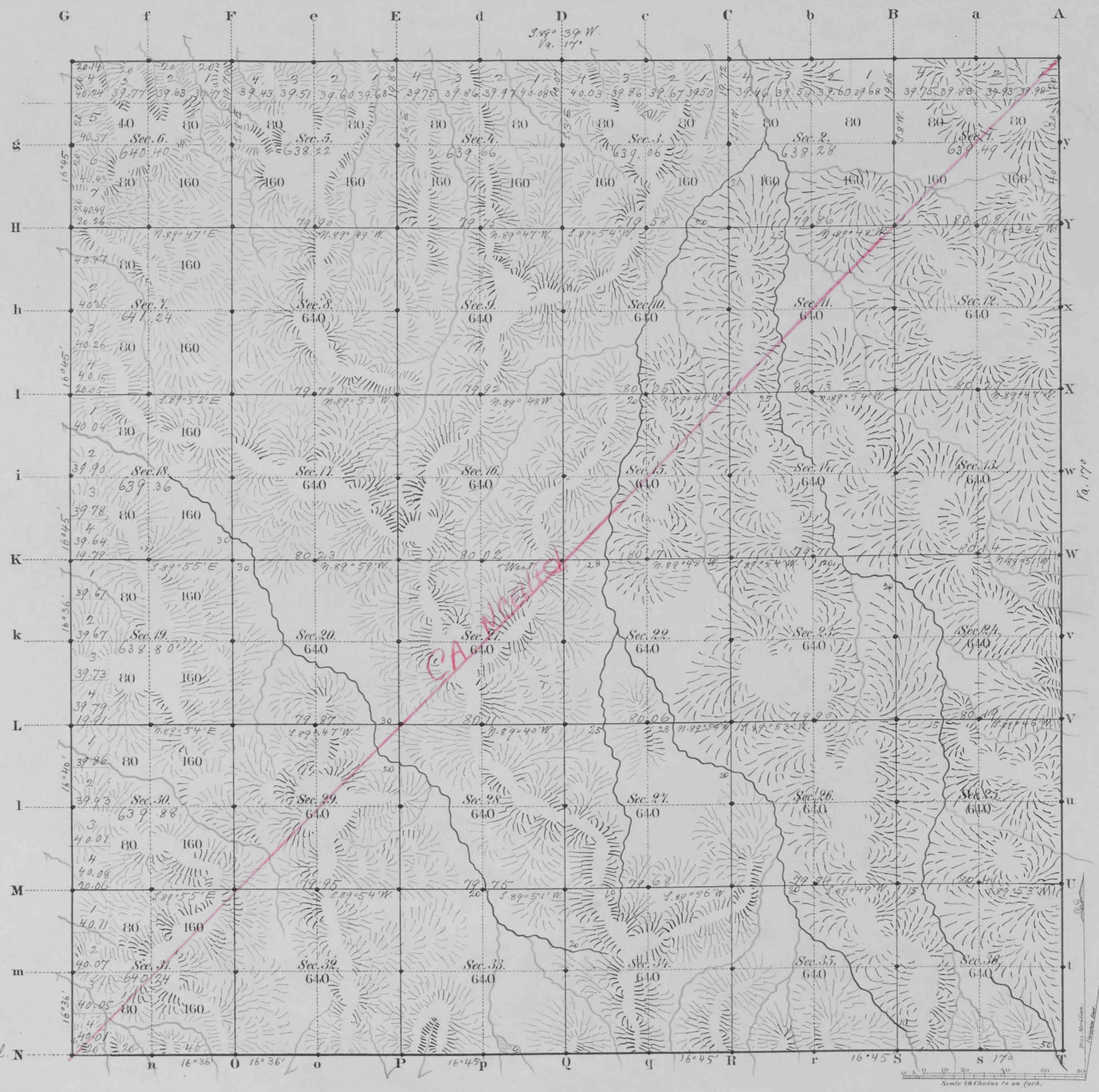

Total number of Acres. 23034 63

Surveys Designated	By Whom Surveyed	Date of Contract	Amount of Surveys Mls	Chs	Lks	When Surveyed	Magnetic Declination
E. W. & N. Township lines	Ed. L. Stahle	Sept. 21, 1880	18	00	14	Novbr. 15, 17, 19, 1883	16° 55' East
Subdivisions	" " "	" " "	59	78	63	Novbr. 4-7, 1883	16° 45 "
Connections							
14th Stand. Parl. N.	L. L. Stahle	July 11, 1882	6	00	00	Novbr. 1, 1882	

The above Map of Township № 57 North of Range № 70 West of the Sixth Principal Meridian Wyoming Territory is strictly conformable to the field notes of the survey thereof on file in this Office, which have been examined and approved.

Surveyor Generals Office, Cheyenne Wyoming, April 30, 1884

Edwin C. Davis, Surv. Genl.

2234

A. GAST & CO. ST. LOUIS & N.Y.

Case 57-70

(28)

3812

Click Here for Field Notes

EXTERIOR LINES

Magnetic Variation East. Scale 3 miles to 1 inch

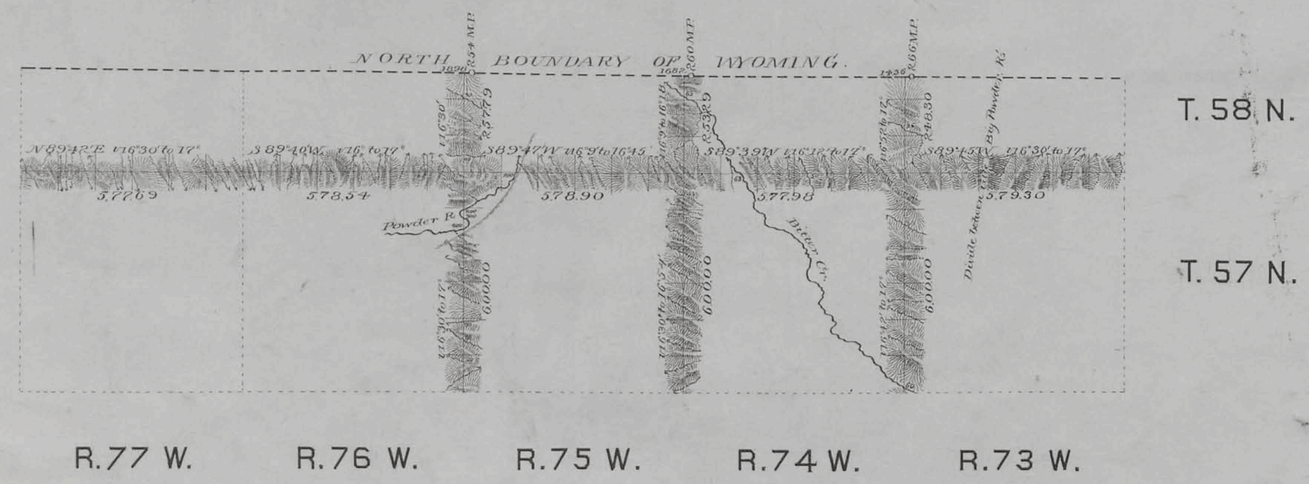

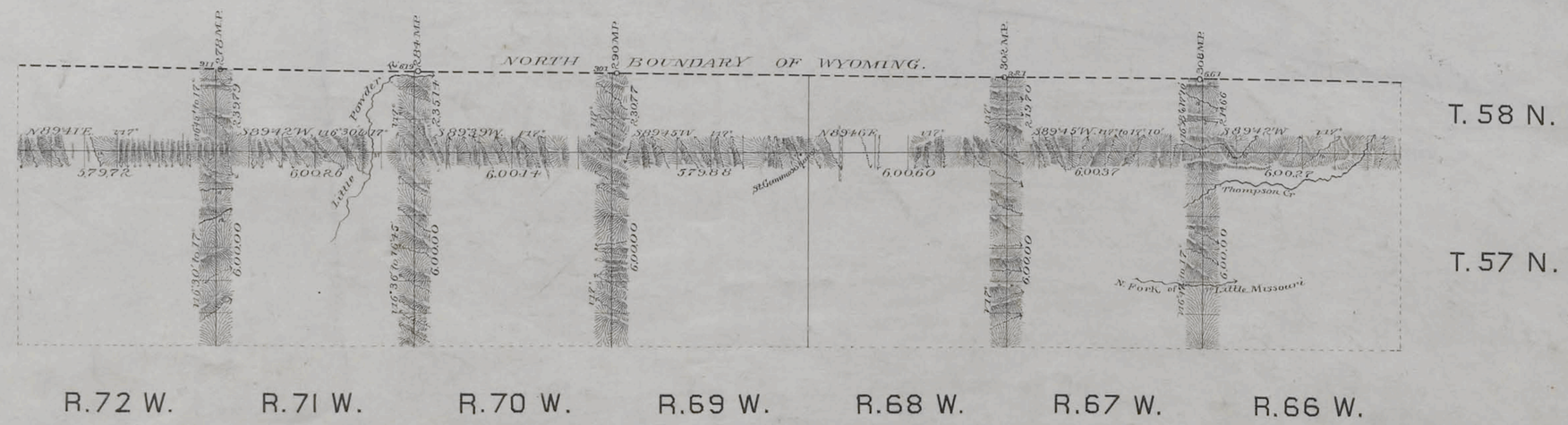

Surveys Designated	By Whom Surveyed	Date of Contract	Amount of Surveys			When Surveyed.
			Mls	Chs	Lks	
Exterior lines	Ed. F. Stahle	Sept 21st 1880	139	53	09	Nov.10-Dec.3 1883
Connections	" "	" "		77	29	" "

I hereby certify that the above diagram of the Exterior lines of Tps. 57 & 58 N. Rgs. 66 to 77 inclusive West of the 6th P.M. Wyoming Territory is strictly conformable to the field notes of the Survey thereof on file in this Office which have been examined and approved.

Surveyor General's Office
Cheyenne Wyoming
April 30th 1884

Edw. C. David
Surv. Genl.

2230

(22).
Indexed

2265

Click Here for Field Notes

Retracement Notes, All or Part

10

14TH STANDARD PARALLEL NORTH.

Along the South boundaries of Townships 57 North, Ranges 69, 70, 71, and 72 West.
of the 6th Principal Meridian Wyoming Territory.

Course N. 89° 51' E.

Magnetic Variation East. *Scale 40 Chains to 1 inch.*

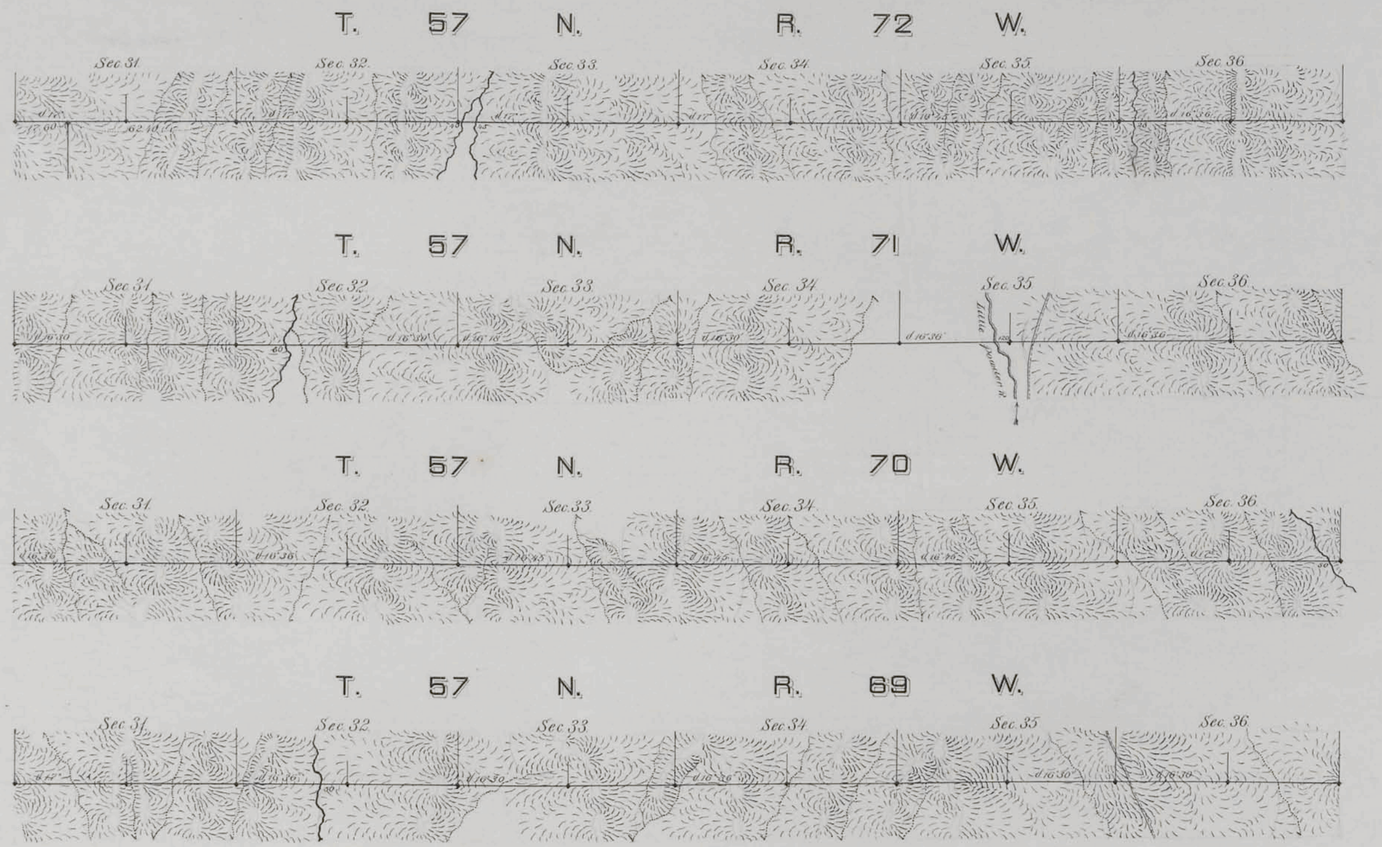

Surveys Designated.	By Whom Surveyed.	Date of Contract.	Amount of Surveys	When Surveyed.
14th Stand P.N.	L.F. Stahle	July 11, 1882	24 00 00	Oct 26-Nov 1, 1882

I hereby certify that the above diagram of the 14th Standard Parallel North along the south boundaries of Townships 57 North, Ranges 69, 70, 71 and 72 West of the 6th Principal Meridian Wyoming Territory is strictly conformable to the field notes of the survey thereof on file in this office, which have been examined and approved.

Surveyor General's Office,
Cheyenne Wyo.
August 18th 1883.

Edw. C. David
"
Surveyor General.

1645