Click Here for Field Notes

Click Here for Exterior Notes

3867

(4-675a)

Survey Accepted Sept. 19, 1917
G.L.O.

Resurvey Township No. 57 North, Range No. 72 West of the Sixth Principal Meridian, Wyoming

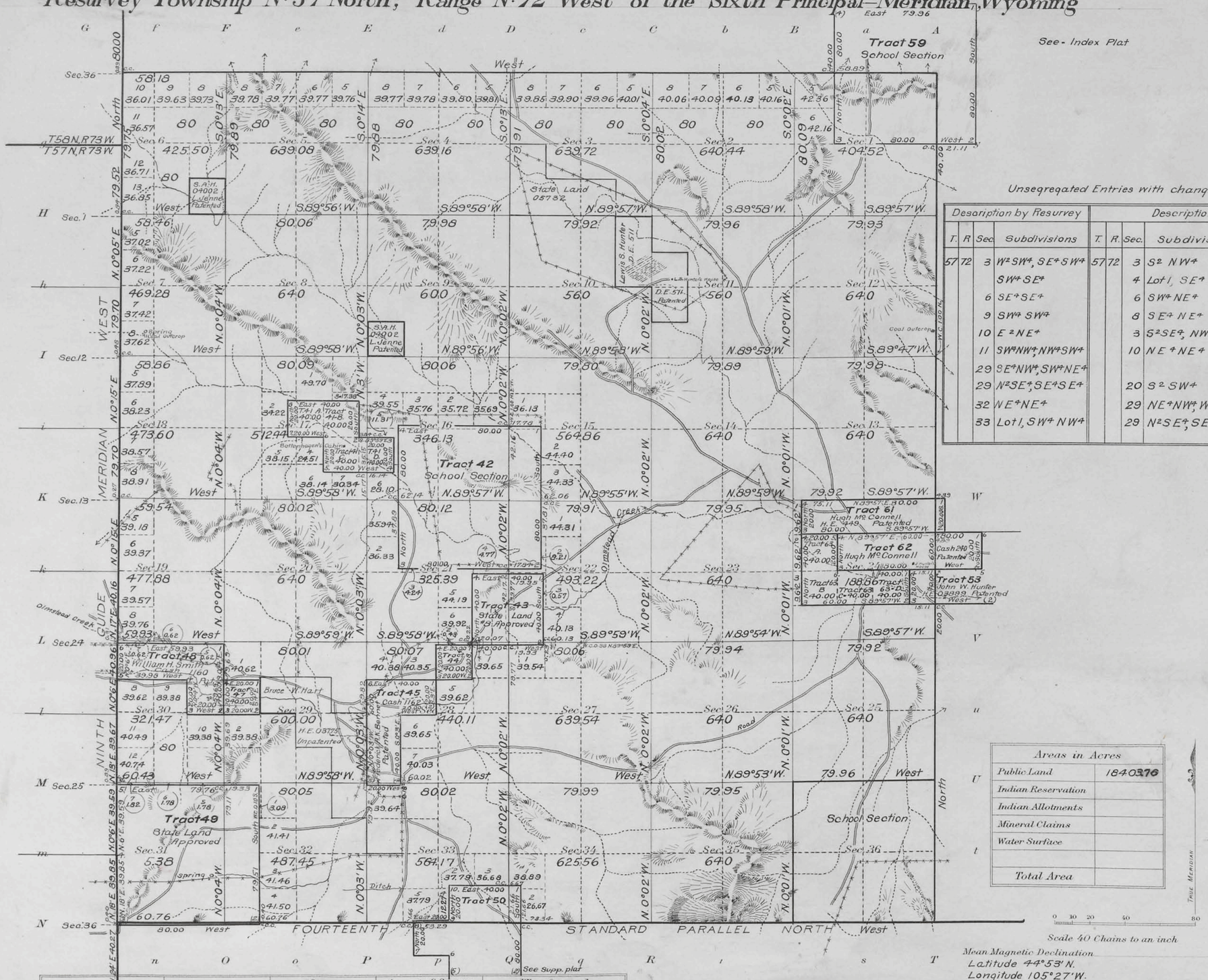

Unsegregated Entries with changed descriptions

Description by Resurvey				Description by Original Survey					
T.	R.	Sec.	Subdivisions	T.	R.	Sec.	Subdivisions	Entry Kind	Entry Number	Entryman
57	72	3	W½SW¼, SE¼SW¼	57	72	3	S½NW¼			
			SW¼SE¼			4	Lot 1, SE¼NE¼	S.L.	05732	Wyoming
		6	SE¼SE¼			6	SW¼NE¼	S.A.H.	04002	Lew Jenne
		9	SW¼SW¼			8	SE¼NE¼	S.A.H.	04002	Lew Jenne
		10	E½NE¼			3	S½SE¼, NW¼SE¼			
		11	SW¼NW¼, NW¼SW¼			10	NE¼NE¼	D.E.	511	Lewis S. Hunter
		29	SE¼NW¼, SW¼NE¼							
		29	N½SE¼, SE¼SE¼			20	S½SW¼			
		32	WE¼NE¼			29	NE¼NW¼, W½NE¼			
		33	Lot 1, SW¼NW¼			29	N½SE¼, SE¼SE¼	H.E.	03775	Bruce W. Hart

T.57N., R.73W. T.56N., R.73W. Surveys Designated	By Whom Surveyed	Group No.	Group Date	Amount of Surveys Mls.	chs.	lks.	When Surveyed Begun	Completed
Resurvey Subdivisions	William H. Richards Jr.	26	August 25, 1914	58	56	57	August 31, 1915	Sept. 24, 1915
Resurvey North Boundary	" " "	"	" " "	5	58	18	Sept. 9, 1915	Sept. 23, 1915
Resurvey East Boundary	" " "	"	" " "	6	00	00	July 24, 1915	July 26, 1915
Resurvey 14th Stand. Par. N.	" " "	"	" " "	5	60	76	August 3, 1915	
Resurvey 9th Guide Mer. W.	" " "	"	" " "	6	40	25	Sept. 2, 1915	Oct. 9, 1915
Connections	" " "	"	" " "	4	06	66	July 24, 1915	Oct. 9, 1915
Segregated Tract Lines	" " "	"	" " "	33	18	45	Sept. 12, 1915	Oct. 13, 1915

A.L.R.

The above map of Resurvey Township No. 57 North Range No. 72 West of the Sixth Principal Meridian Wyoming is strictly conformable to the field notes of the Resurvey thereof on file in this office, which have been examined and approved.

U. S. Surveyor General's Office.
Cheyenne, Wyoming August 8, 1916

Charles L. Decker
Surveyor General.

Trans to Sundance
Dec 11, 1917.

2249-A

57 - 72

3868

Survey Accepted September 19, 1917.
G.L.O.

Supplemental Plat No. 1.

Resurvey Township No. 57 North, Range No. 72 West of the Sixth Principal Meridian, Wyoming

Segregating Tracts Nos. 50 & 51

Scale: 20 Chains to 1 Inch

William H. Richards Jr., Group No. 26

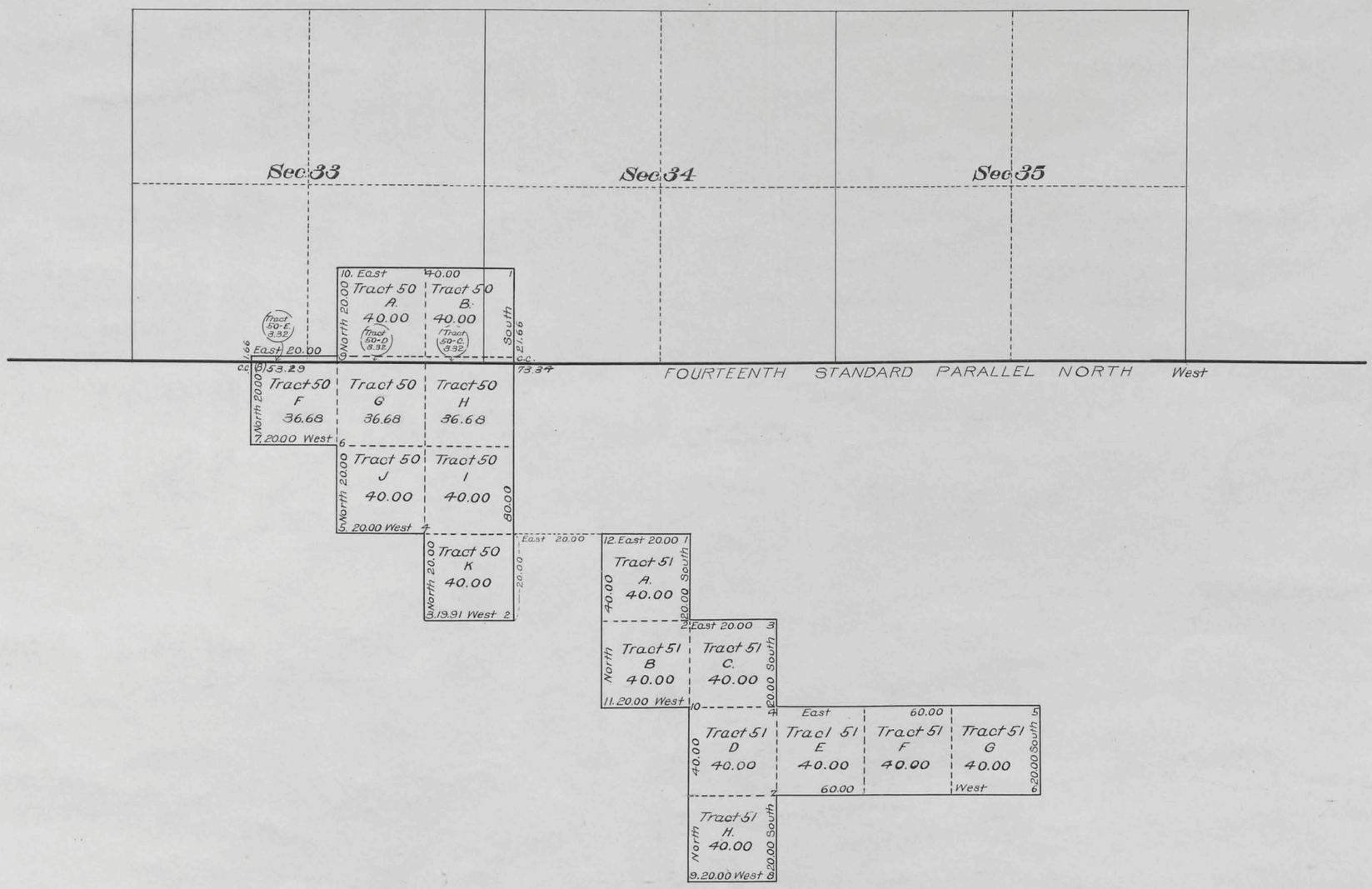

This Supplemental Plat of Resurvey Township 57 North, Range 72 West of the Sixth Principal Meridian Wyoming, showing segregation of Tracts Nos. 50 and 51, extending south of the 14th Standard Parallel North, is made in conformity with the field notes of the survey thereof, on file in this office, and is hereby approved.

U.S. Surveyor General's Office
Cheyenne, Wyoming
August 8, 1916

Charles L. Decker

Surveyor General

57 - 72

Trans to Sundance
Dec. 11, 1917

2249-B

3809

Survey Accepted September 19, 1917
G.L.O.

Index to Segregated Tracts

Resurvey Township No. 57 North, Range No. 72 West of the Sixth Principal Meridian, Wyoming

William H. Richards Jr. Group No. 26

Resurvey	Original Survey							
Tract Number	T.	R.	Sec.	Subdivisions	Entry Kind	Entry Number		Entryman
41	57	72	8	SE¼ SW¼, SW¼ SE¼				
			17	N½ NE¼	H.E.	09601	Intact	Anna Bottenhagen
42			16	All	S.S.			Wyoming
43			21	NE¼	S.L.	8	Approved	Wyoming
44			21	NE¼ SW¼	S.L.	06285	Intact	Wyoming
45			20	SE¼ SE¼				
			21	SW¼ SW¼				
			29	E½ NE¼	Cash	1162	Patented	Frederick A.K. Bennett
47			19	SE¼ SE¼	S.L.	04908	Intact	Wyoming
48			19	Lot 3, NE¼ SW¼, W½ SE¼	Cash	1160	Patented	William H. Smith
49			30	S½				
			31	N½	S.L.		Approved	Wyoming
50			33	S½ NE¼, NE¼ SW¼, SE¼				
	56	72	4	Lot 1	H.E.	010079	Intact	Jesse L. McIntosh
51	57	72	34	SW¼ SE¼				
	56	72	3	Lots 2, 3, S½ NE¼, NW¼ SE¼				
			2	S½ NW¼	H.E.	04767	Intact	Francis J. Cromack
53	57	72	24	N½ NE¼				
	57	71	18	Lot 4				
			19	Lot 1	H.E	03899	Patented	John W. Hunter
59	58	72	36	All	S.S.			Wyoming
61	57	72	13	NW¼ SE¼, N½ SW¼				
			14	NE¼ SE¼	H.E	449	Patented	Hugh McConnell
62			13	S½ S½	Cash	240	Patented	Hugh McConnell
63			14	SE¼ SE¼				
			23	NE¼ NE¼				
			24	N½ NW¼	D.E.	06915	Intact	Ester M. Hunter

The above index to Tracts which have been segregated by the original public survey in the resurvey of T57 N., R72 W., under Group No. 26, has been prepared in strict conformity with the field notes of the resurvey thereof on file in this office, which have been examined and approved.

U.S. Surveyor General's Office
Cheyenne, Wyoming
August 8, 1916

Charles L. Decker
Surveyor General

A.L.R.

57 - 72

Trans to Sundance
Dec 11, 1917

2249-C

Click Here for Field Notes

3866

TOWNSHIP No. 57 NORTH, RANGE No. 72 WEST of the 6TH Principal MERIDIAN.

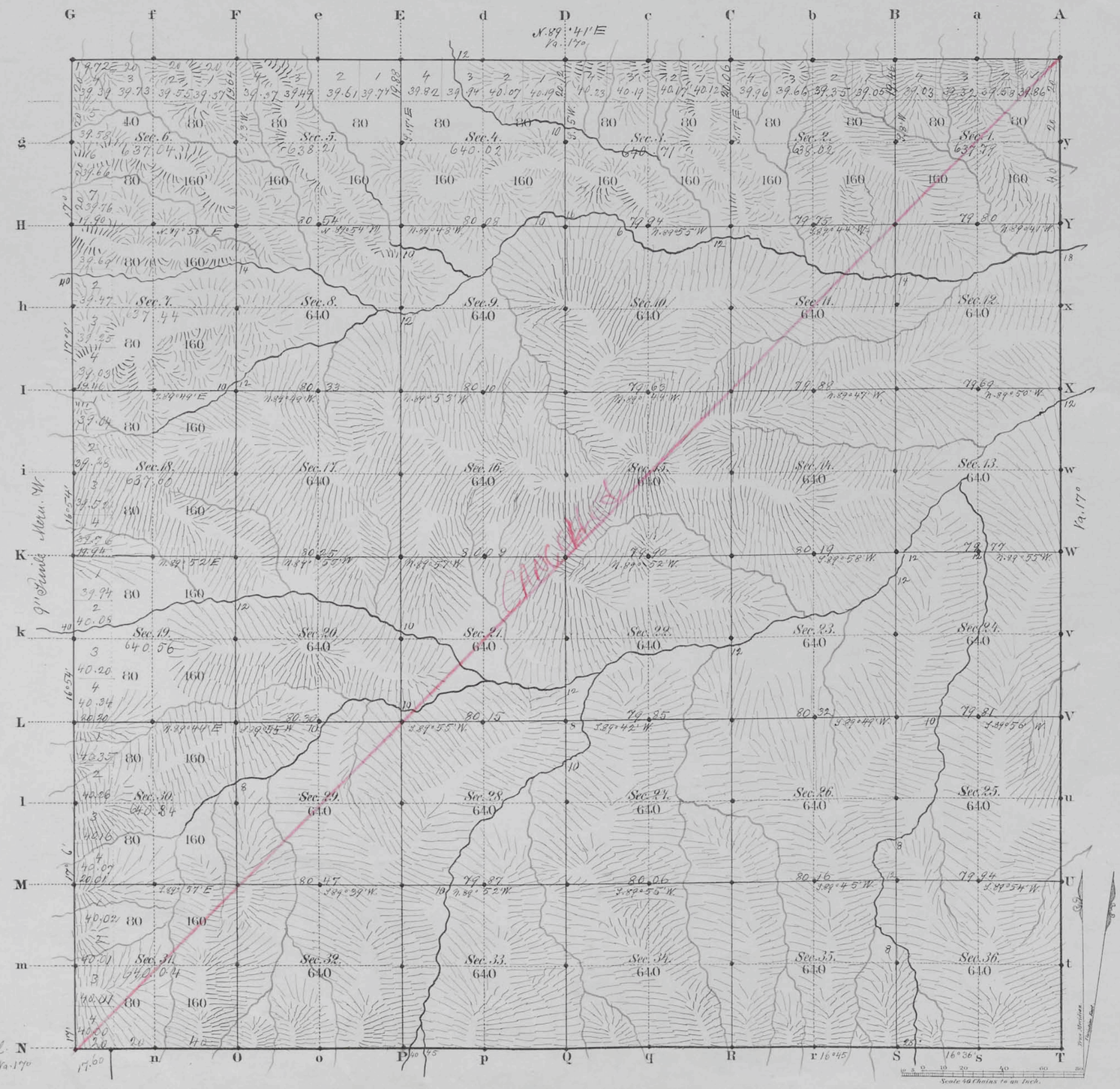

Total number of Acres. 23028.27

Surveys Designated	By Whom Surveyed	Date of Contract	Amount of Surveys Mls	Chs	Lks	When Surveyed	Magnetic Declination
E. & N. Township lines	Ed. L. Stahle	Sept. 21, 1880	11	79	72	Novb. 21, 22, 1883	17° East
Subdivisions	" " "	" " "	59	79	54	Decb. 17-19, 1883	17° " "
Connections							
9th Guide M.W.	" " "	" " "	6	00	00	Novbr. 20, 1883	
14th Stand. P.N.	L. L. Stahle	July 11, 1882	6	00	00	Octob. 31, 1882	

The above Map of Township No. 57 North of Range No. 72 West of the Sixth Principal Meridian Wyoming Territory is strictly conformable to the field notes of the survey thereof on file in this Office, which have been examined and approved.

Surveyor General's Office,
Cheyenne Wyoming
April 30th 1884

Edw. C. Davis
Sur. Genl.

2249

A. GAST & CO. ST. LOUIS & N.Y.

Cave
57-72

(28)

Indexed

3812

Click Here for Field Notes

EXTERIOR LINES

Magnetic Variation East. Scale 3 miles to 1 inch

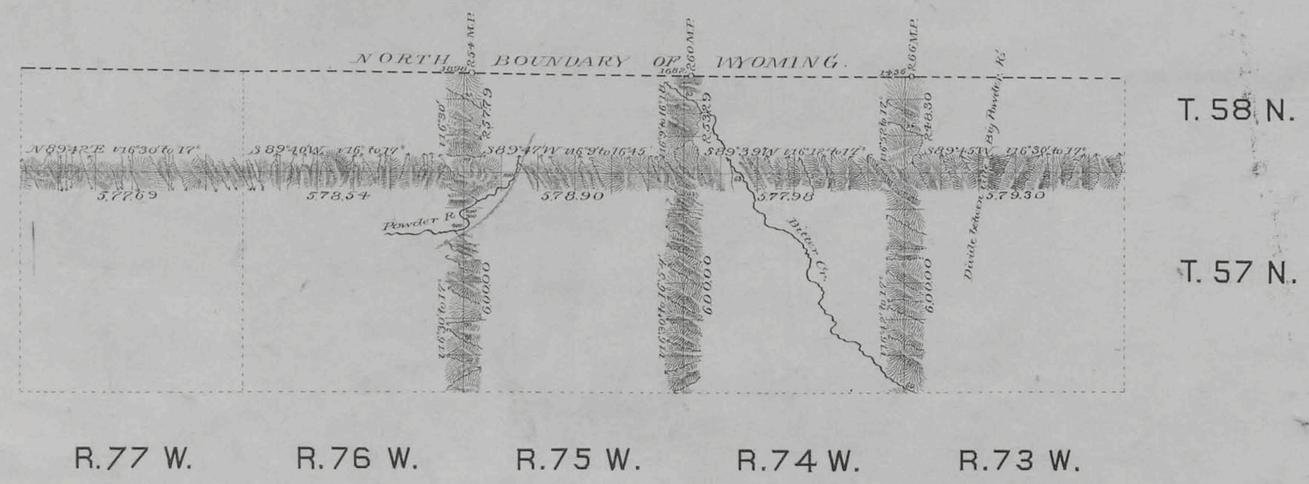

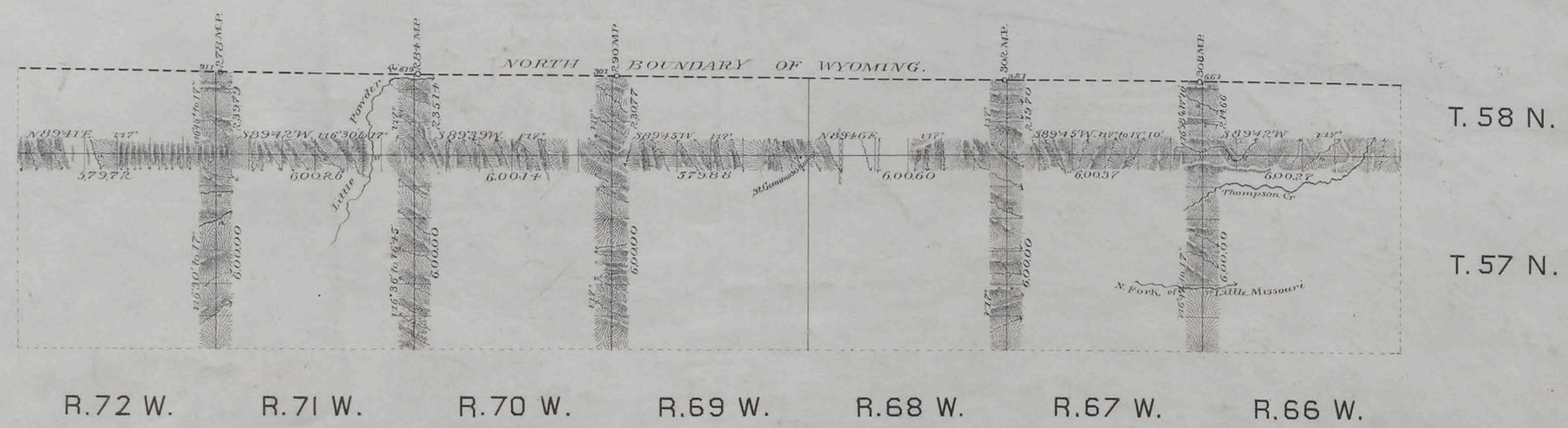

Surveys Designated	By Whom Surveyed	Date of Contract	Amount of Surveys			When Surveyed.
			Mls	Chs	Lks	
Exterior lines	Ed. F. Stahle	Sept 21st 1880	139	53	09	Nov. 10-Dec. 3 1883
Connections	" "	" "		77	29	" "

I hereby certify that the above diagram of the Exterior lines of Tps. 57 & 58 N. Rgs. 66 to 77 inclusive West of the 6th P.M. Wyoming Territory is strictly conformable to the field notes of the Survey thereof on file in this Office which have been examined and approved.

Surveyor General's Office
Cheyenne Wyoming
April 30th 1884

Edw. C. David
Surv. Genl.

2230

Click Here for Field Notes

(28)

Indexed

3813

2

9TH GUIDE MERIDIAN WEST

in Townships 57 & 58 North betw. Rgs. 72 & 73 W. of the 6th P. M. Wyo. Terr.

Scale 40 Chs. to 1 Inch Magnetic Var. East.

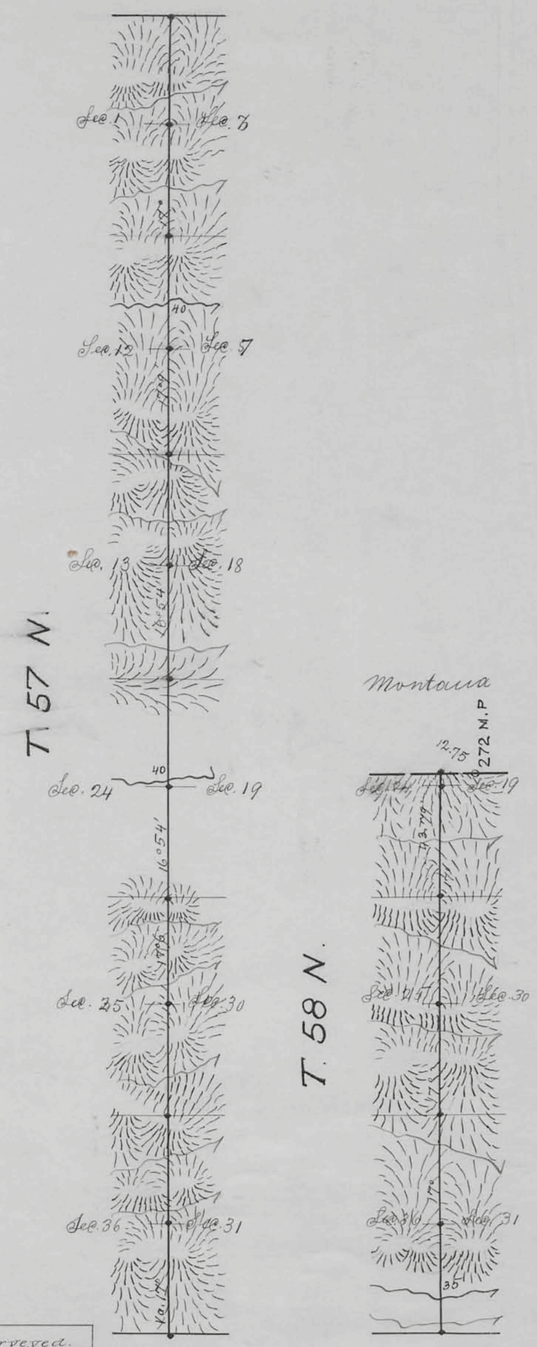

Surveys Designated.	By Whom Surveyed.	Date of Contract.	Amount of Surveys MLS.	CHS.	LKS.	When Surveyed.
9th. Guide M.W.	Ed. F. Stahle.	Sept. 21, 1880	8	43	79	Novemb. 20, 1883.
Connections	" " "	" " "		12	75	" " "

I hereby certify that the above diagram of the 9th Guide Merid. West in Townships 57 & 58 N. betw. Rgs. 72 & 73 W. of the 6th P. M. Wyo. Terr. is strictly conformable to the field notes of the survey thereof on file in this Office, which have been examined & approved.

Surveyor General's Office,
Cheyenne, Wyoming
April 30 1884.

Edw. C. Davis
Sur. Genl.

2231

(23).
Indexed

2265

Click Here for Field Notes

Retracement Notes, All or Part

10

14TH STANDARD PARALLEL NORTH.

Along the South boundaries of Townships 57 North, Ranges 69, 70, 71, and 72 West.
of the 6th Principal Meridian Wyoming Territory.

Course N.89° 51' E.

Magnetic Variation East. Scale 40 Chains to 1 inch.

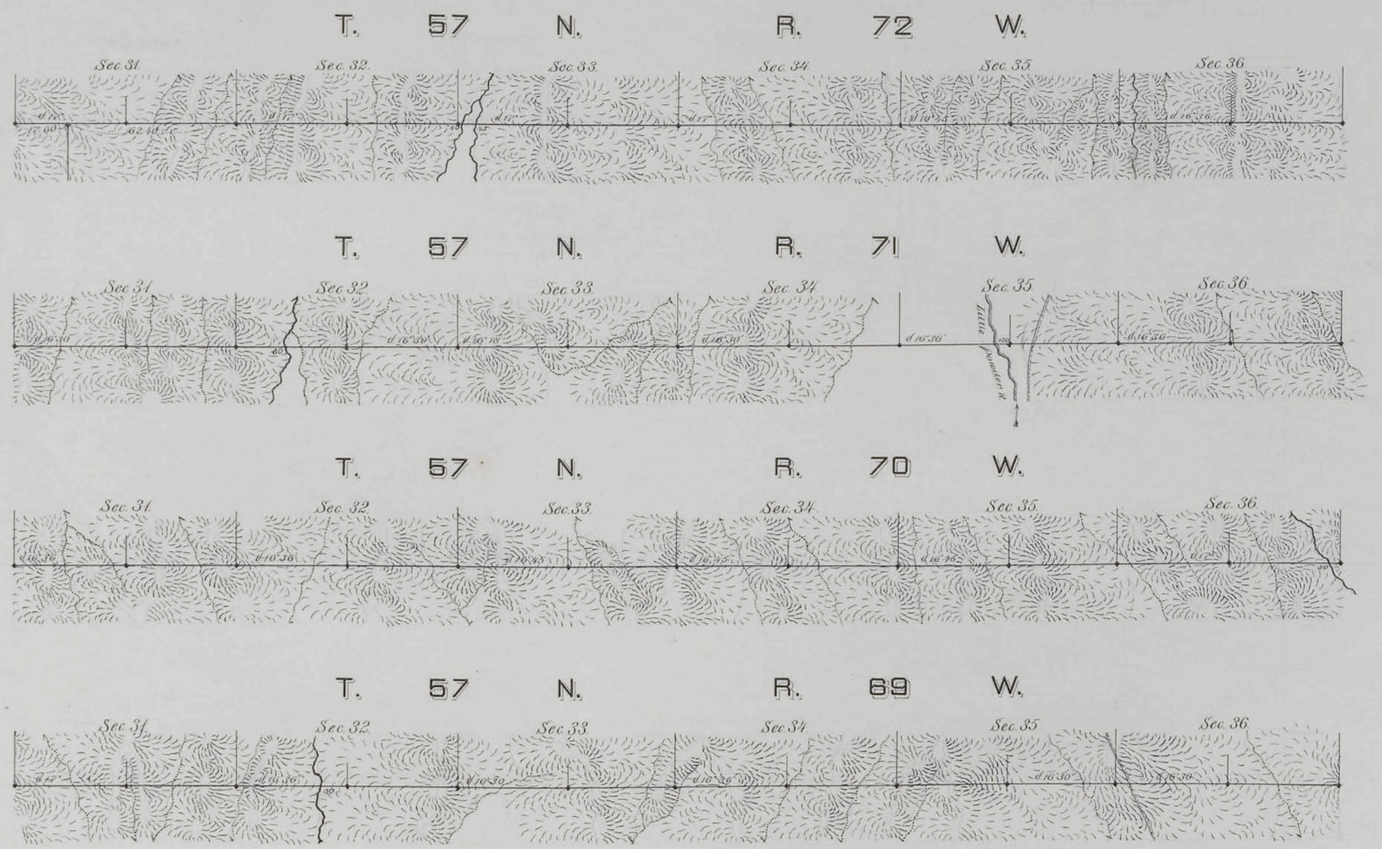

Surveys Designated.	By Whom Surveyed.	Date of Contract.	Amount of Surveys.	When Surveyed.
14th Stand P.N.	L. F. Stahle	July 11, 1882	24 00 00	Oct 26-Nov 1, 1882

I hereby certify that the above diagram of the 14th Standard Parallel North along the south boundaries of Townships 57 North, Ranges 69, 70, 71 and 72 West of the 6th Principal Meridian Wyoming Territory is strictly conformable to the field notes of the survey thereof on file in this office, which have been examined and approved.

Surveyor General's Office,
Cheyenne Wyo.
August 18th 1883.

Edw. C. David
Surveyor General.

1645