3891 ORIGINAL

(4-675b)

Supplemental Plat No. 2

Resurvey Township No. 57 North, Range No. 73 West of the Sixth Principal Meridian, Wyoming

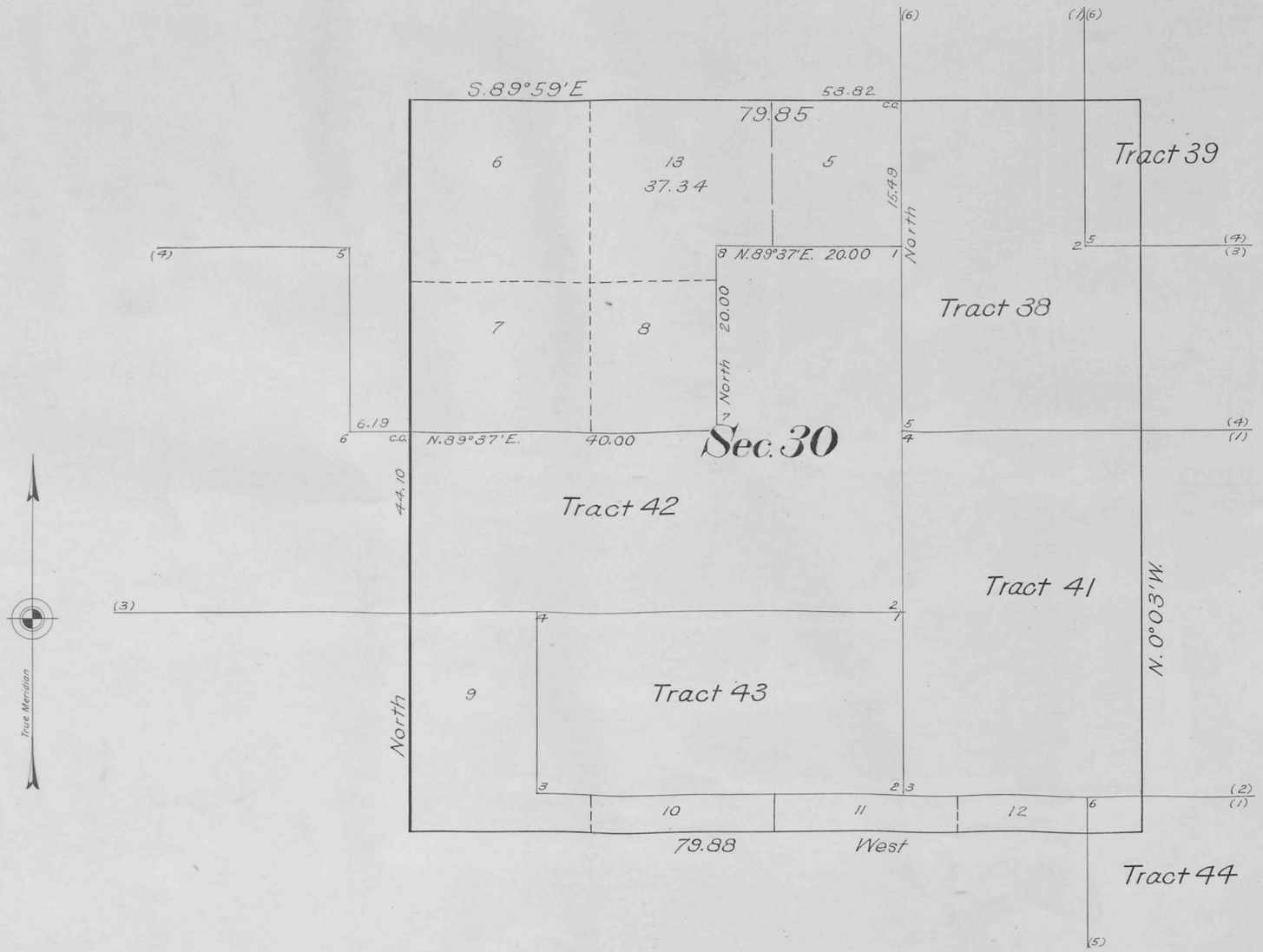

This Supplemental Plat No. 2, Resurvey Township No. 57 North, Range No. 73 West of the Sixth Principal Meridian, Wyoming, plat approved April 29, 1918, is prepared in accordance with directions given in Commissioner's Letter "E" dated November 21, 1925, for the purpose of giving legal designation and area to the fractional NE 4 NW 4 Section 30, in order to accommodate H.E. Buffalo 024274 of William Coffman and is hereby approved.

Office of District Cadastral Engineer
Cheyenne, Wyoming, December 8, 1925

Joel Q. Naret
Office Cadastral Engineer

WHR DEPARTMENT OF THE INTERIOR
GENERAL LAND OFFICE.
Washington, D.C., February 1, 1926.
This supplemental plat having been properly prepared in accordance with instructions from this office, is hereby accepted.

D. C. Jarrett
Acting Assistant Commissioner.

Mean Magnetic Declination, Scale: 10 Chains to an Inch. Area Surveyed, Acres.

LINES DESIGNATED	BY WHOM SURVEYED	GROUP No	GROUP DATE	MILEAGE MLS.	MILEAGE CHS.	WHEN SURVEYED BEGUN	WHEN SURVEYED COMPLETED
Exterior							
Subdivisional							
Meander							
Miscellaneous							

A.L.R.

2255-C

Sent to Buffalo L.O. Feb. 5, 1926

57 - 73

Click Here for Field Notes | Click Here for Exterior Notes | Click Here for Restoration of 14 SPN Notes

3889 ORIGINAL

(4-675 a)

Accepted July 8, 1920.

Resurvey Township No. 57 North, Range No. 73 West of the Sixth Principal Meridian Wyoming

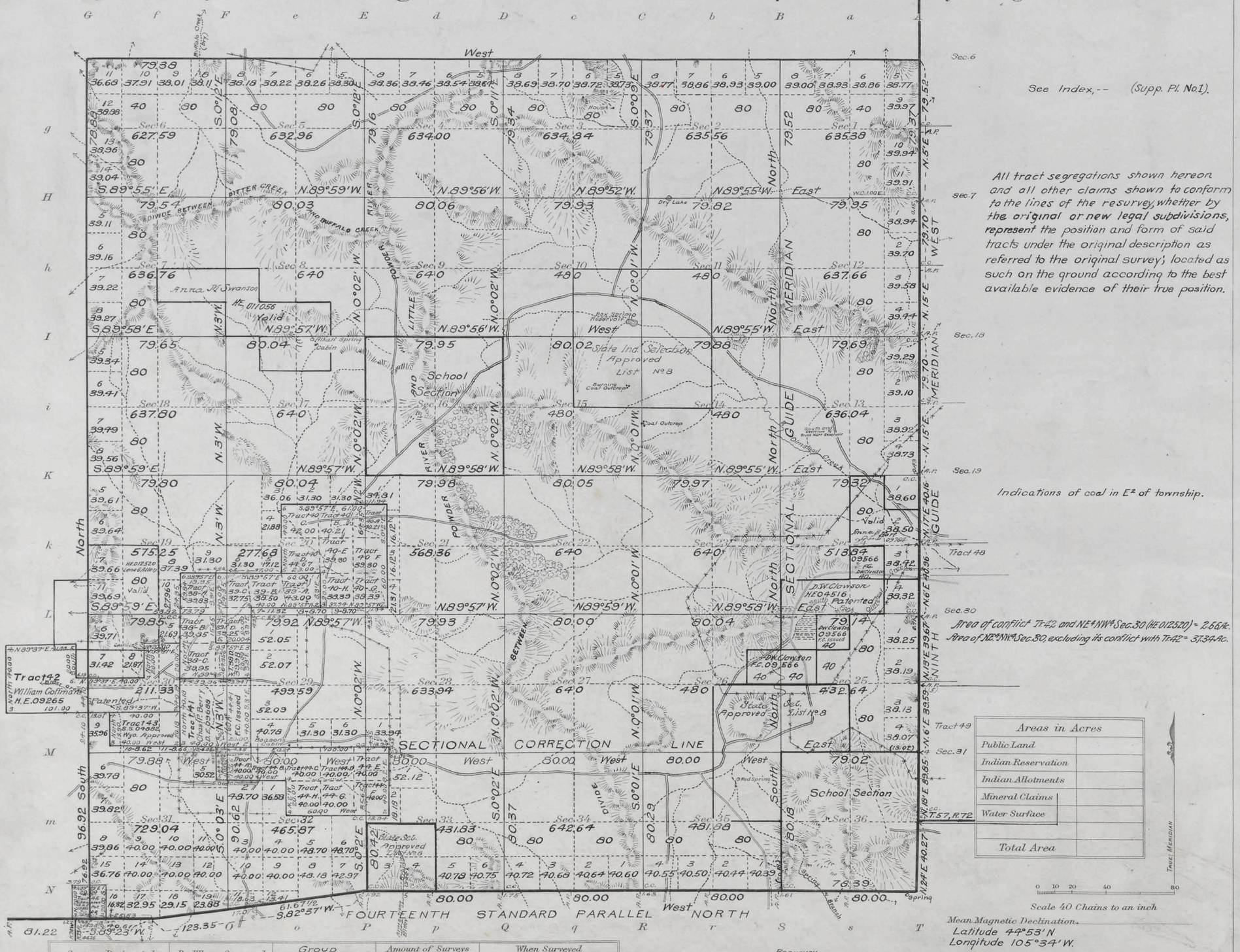

Areas in Acres	
Public Land	
Indian Reservation	
Indian Allotments	
Mineral Claims	
Water Surface	
Total Area	

Surveys Designated	By Whom Surveyed	Group No.	Group Date	Amount of Surveys Mls.	chs.	lks.	When Surveyed Begun	Completed
Resurvey Subdivisions	Davis and King	41	Sept. 5, 1916	60	03	85	June 12, 1917	June 30, 1917
Connections	" " "	"	" " "	2	27	39	June 12, 1917	June 30, 1917
Resurvey North Boundary	" " "	"	" " "	5	79	38	June 12, 1917	June 14, 1917
Resurvey West Boundary	" " "	"	" " "	6	15	80	June 13, 1917	June 14, 1917
Segregated Tracts	" " "	"	" " "	16	60	77	June 12, 1917	June 30, 1917
Resurvey 14th Stand. Parallel N.	W. H. Clark	"	" " "	5	79	09	June 9, 1917	Sept. 13, 1917
Resurvey Ninth Guide Meridian W.	Wm. H. Richards Jr.	26	August 25, 1914	5	79	42	Sept. 2, 1915	Sept. 30, 1915

The above map of Resurvey Township No. 57 North Range No. 73 West of the Sixth Principal Meridian Wyoming is strictly conformable to the field notes of the resurvey thereof on file in this office, which have been examined and approved.

U. S. Surveyor General's Office.
Cheyenne Wyoming April 29, 1918

Charles L. Decker
Surveyor General.

2255-A-

57 - 73

accession no 3890 ORIGINAL

Accepted July 8, 1920.

Supplemental Plat No 1

Index Diagram

Resurvey Township No 57 North, Range No 73 West of the Sixth Principal Meridian, Wyoming

SEGREGATED TRACTS								
Resurvey	Original Survey							
Tract No	T.	R.	Sec.	Subdivisions	Entry Kind	Entry Number	Status in Land Office	Entryman
38	57	73	20	W2 SW4				
	"	"	29	N2 NW4	D.E	06855	Intact	James A. Storts
39	"	"	20	E2 SW4, N2 SE4	D.E	06856	Intact	Jasper E. Storts
40	"	"	20	E2 NE4				
	"	"	21	NW4, N2 SW4	H.E.	011995	Intact	William G. Lanham
41	"	"	29	S2 NW4, N2 SW4	D.E.	09688	F.C. Issued	Charles P. Berry
42	57	74	25	E2 NE4				
	57	73	30	Lots 1&2, SE4 NW4, S2 NE4, NE4 NE4	H.E.	09265	Patented	William Coffman
43	"	"	30	N2 SE4	S.S.	04882	Approved	Wyoming
44	"	"	28	S2 SW4				
	"	"	29	S2 SE4, SE4 SW4				
	"	"	32	NE4 NE4				
	"	"	33	N2 NW4	H.E.	010572	Intact	Robert C. Beason
45	"	"	31	SE4 SW4	A.H.E.	08250	Patented	Clara Swanson

Claims Conforming to the Lines of the Resurvey with Changed Description										
Resurvey				Original Survey						
T.	R.	Sec.	Subdivisions	T.	R.	Sec.	Subdivisions	Entry Kind	Entry Number	Status in Land Office	Entryman
57	73	2	Lot 8, S2 NW4, N2 SW4	57	73	2	Lot 4, S2 NW4, N2 SW4				
"	"	3	Lot 5, SE4 NE4, NE4 SE4	"	"	3	Lot 1, SE4 NE4, NE4 SE4	H.E	012847	Relinquished	James B. O'Neil
"	"	7	NW4 SE4, NE4 SE4	"	"						
"	"	8	W2 SW4, SE4 SW4, SW4 SE4	"	"	8	S2 NW4, SW4 NE4, N2 SE4, SE4 SE4				
"	"	17	NW4 NE4, NE4 NW4	"	"	9	W2 SW4	H.E	011056	Intact	Anna M. Swanson
"	"	33	Lots 3&4, N2 SW4	"	"	33	SW4	S.S.	List 8	Approved	Wyoming
"	"	24	W2 NE4, Lots 2 and 3	"	"	24	W2 NE4, SE4 NE4, NE4 SE4	D.E.	09764	Intact	Anna B. Hart
"	"	19	Lots 7&11, E2 SW4	"	"						
"	"	30	Lots 6, NE4 NW4								
57	74	24	SE4 SE4								
"	"	25	NE4 NE4	"	"	19	E2 SW4, Lots 3&4, SE4 NW4, SW4 NE4, W2 SE4	H.E.	012520	Intact	Lena G. Allen

This diagram showing index to segregated tracts and tabulation of entries conforming to the lines of the resurvey with changed descriptions, in the resurvey of T. 57 N. R. 73 W. is hereby approved

U. S. Surveyor Generals Office
Cheyenne, Wyoming.
April 29, 1918

Charles L. Decker
Surveyor General

A.L.R. AMT

2255-B.

Click Here for Field Notes

3888

TOWNSHIP No. 57 NORTH, RANGE No. 73 WEST of the 6th Principal MERIDIAN.



Total number of Acres 23,008.28

Surveys Designated	By Whom Surveyed	Date of Contract	Amount of Surveys Mls	Chs	Lks	When Surveyed	Magnetic Declination
W & N. Township lines	Ed. S. Stahle	Sept. 21, 1880	11	79	30	Nov. 23, 24, 1883	16° 40' East
Subdivisions	" " "	" " "	59	75	85	Feb. 24–26, 1883	16° 45' " "
Connections							
9th Guide M.W.	" " "	" " "	6	00	00	Nov. 20, 1883	
14th Stand. P.N.	M. N. Grant	July 12, 1882	6	00	00	March 8, 1883	

The above Map of Township No. 57 North of Range No. 73 West of the Sixth Principal Meridian Wyoming Territory is strictly conformable to the field notes of the survey thereof on file in this Office, which have been examined and approved.

Surveyor General's Office,
Cheyenne Wyoming
April 30th 1884

Edw. C. Davis
Sur. Genl.

A. GAST & CO. ST. LOUIS & N.Y.

2255

Canc.
57-73

(28)

Indexed

3812

Click Here for Field Notes

EXTERIOR LINES

Magnetic Variation East. Scale 3 miles to 1 inch

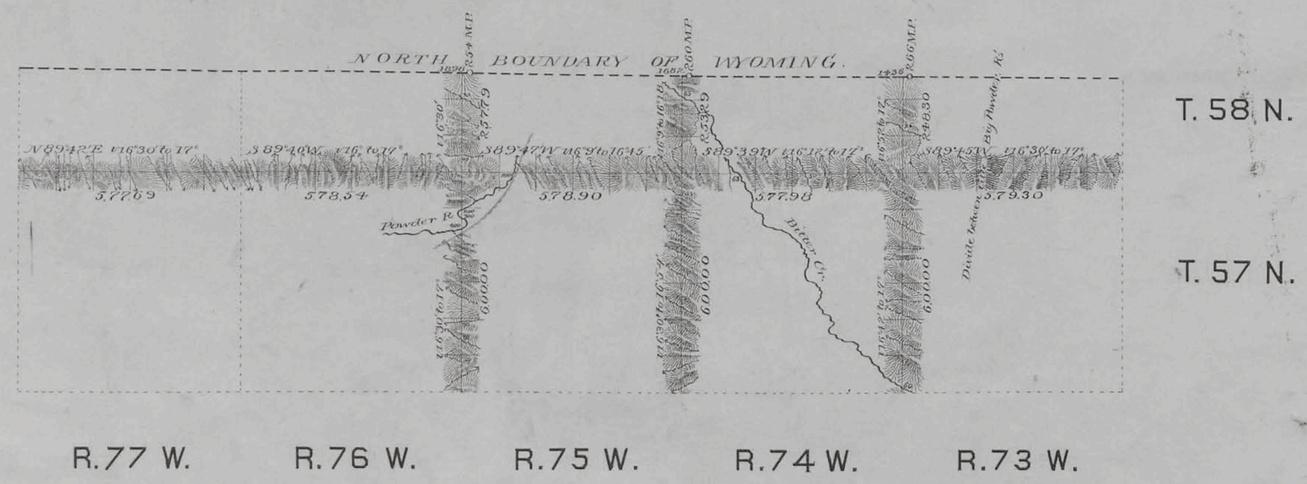

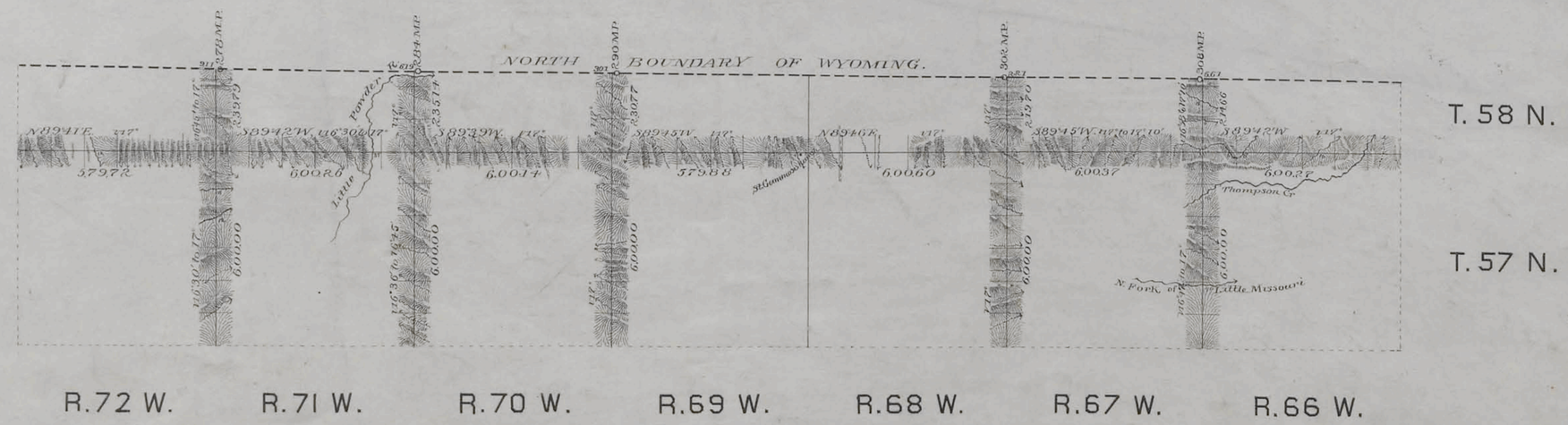

Surveys Designated	By Whom Surveyed	Date of Contract	Amount of Surveys			When Surveyed.
			Mls	Chs	Lks	
Exterior lines	Ed. F. Stahle	Sept 21st 1880	139	53	09	Nov.10-Dec.3 1883
Connections	" "	" "		77	29	" "

I hereby certify that the above diagram of the Exterior lines of Tps. 57 & 58 N. Rgs. 66 to 77 inclusive West of the 6th P.M. Wyoming Territory is strictly conformable to the field notes of the Survey thereof on file in this Office which have been examined and approved.

Surveyor General's Office
Cheyenne Wyoming
April 30th 1884

Edw. C. David
Surv. Genl.

2230

(28)

Indexed

3813

Click Here for Field Notes

2

9TH GUIDE MERIDIAN WEST

in Townships 57 & 58 North betw. Rgs. 72 & 73 W. of the 6th P. M. Wyo. Terr.

Scale 40 Chs. to 1 Inch Magnetic Var. East.

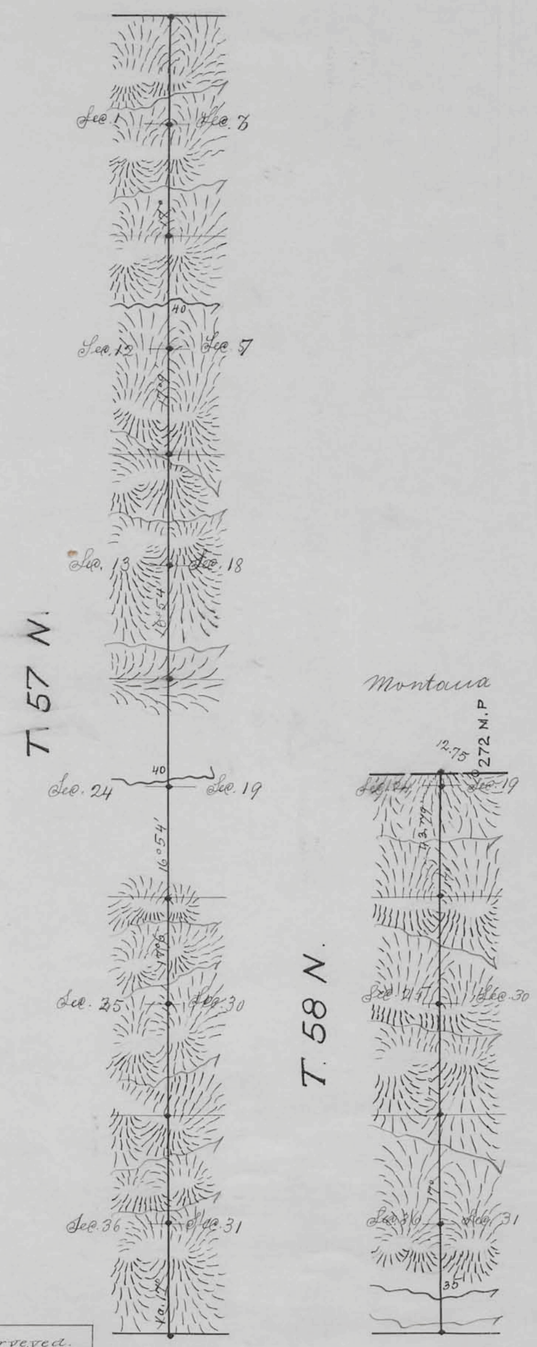

Surveys Designated.	By Whom Surveyed.	Date of Contract.	Amount of Surveys MLS.	CHS.	LKS.	When Surveyed.
9th Guide M.W.	Ed. F. Stahle.	Sept. 21, 1880	8	43	79	Novemb. 20, 1883.
Connections	" " "	" " "		12	75	" " "

I hereby certify that the above diagram of the 9th Guide Merid. West in Townships 57 & 58 N. betw. Rgs. 72 & 73 W. of the 6th P. M. Wyo. Terr. is strictly conformable to the field notes of the survey thereof on file in this Office, which have been examined & approved.

Surveyor General's Office,
Cheyenne, Wyoming
April 30 1884.

Edw. C. Davis
Sur. Genl.

2231

(22) 2361 **Click Here for Field Notes** **Retracement Notes, All or Part** 40

Indexed

14th STANDARD PARALLEL NORTH

Along the S. Bd.s of Townships 57 N. Rgs 73 & 74 W of the 6th Pr.cpal Mer.dn Wyo. Ter:

Course West

Magnetic Var: East *Scale 40chs to 1 Inch*

T. 57 N. R. 74 W.



Mch. 8 83

T. 57 N. R. 73 W.



Mch. 8, 83

Surveys designated	By Whom surv.d	Date of Contract	Amount of Surveys Miles	Chs	Lks	When surveyed	
14th Stand. P.l N.	M. N. Grant	July 12 1882	12	00	00	March 8, 1882	

I hereby certify that the above diagram of the 14th Standard Parallel North along S. Bd.s of Townships 57 N Rgs 73 & 74 W. of the 6th Principal Meridian Wyoming Territary is strictly conformable to the field notes of the Survey thereof on file in this Office which have been examined and approved

Surveyor Generals Office

Cheyenne Wyoming Sept. 4th 1883

Edw. C. David

Surveyor General.

1681