Click Here for Field Notes
Click Here for Exterior Notes
Retracement Notes, All or Part

3871 (4-675 a)

Resurvey Township N° 58 North, Range N° 72 West of the Sixth Principal Meridian, Wyoming

Survey Accepted June 15, 1917.
G. L. O.

G f F e E d D c C b B a A

g y

H Y

h x

I X

i

K W

k v

L V

l u

M U

m t

N T

n O o P p Q q R r S s T

INDEX TO SEGREGATED TRACTS						
Resurvey	Original Survey					
Number	T.	R.	Sec.	Subdivision	Entry	Entryman
59	58	72	36	All	S.S.	Wyoming

Description by Resurvey				Description by Original Survey						
								Entry		
T.	R.	Sec.	Subdivisions	T	R	Sec.	Subdivisions	Kind	Number	Entryman
58 N.	72 W.	32	N½NW¼,SE¼NW¼,S½NE¼,NE¼SE¼	58 N.	72 W.	29	NW¼SW¼,S½SW¼,S½SE¼			
		33	SW¼NW¼, NW¼SW¼			30	NE¼SE¼			
						32	N½ NE¼	H.E.	06820	Bruce G. Warren

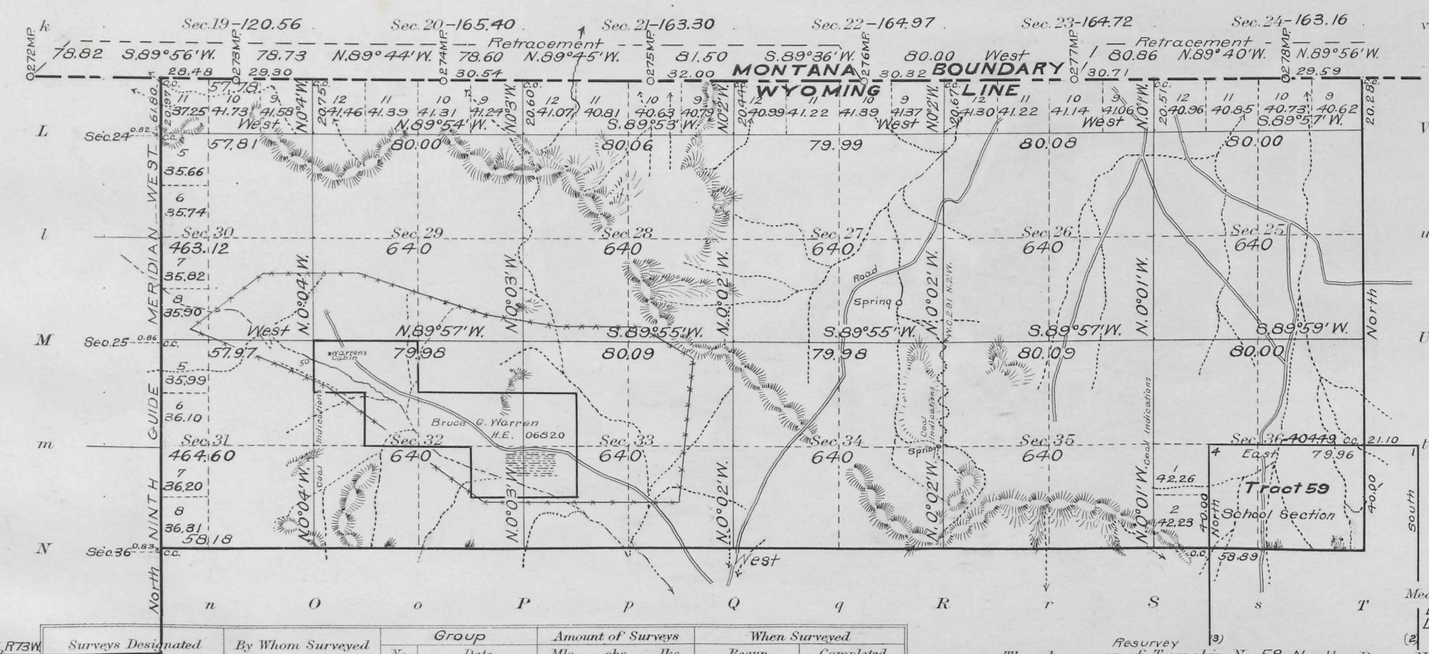

Areas in Acres	
Public Land	8034.32
Indian Reservation	
Indian Allotments	
Mineral Claims	
Water Surface	
Total Area	

Scale 40 Chains to an inch

Mean Magnetic Declination
Latitude 44°58' N
Longitude 105°27' W.

T58N, R73W. / T57N, R73W. Surveys Designated	By Whom Surveyed	Group No.	Group Date	Amount of Surveys Mls.	Amount of Surveys chs.	Amount of Surveys lks.	When Surveyed Begun	When Surveyed Completed
Resurvey Subdivisions	William H. Richards Jr.	26	August 25, 1914	22	59	02	Sept. 24, 1915	Oct. 8, 1915
Connections	" " "	"	" " "	3	34	55	August 27, 1915	Oct. 9, 1915
Resurvey East Bdy.	" " "	"	" " "	2	20	28	August 27, 1915	August 27, 1915
Resurvey South Bdy.	" " "	"	" " "	5	58	18	Sept. 9, 1915	Sept. 23, 1915
Resurvey 9th Guide Mer. W.	" " "	"	" " "	2	20	97	Sept. 16, 1915	Oct. 9, 1915
Retracement N. Bdy. Wyo.	" " "	"	" " "		29	59	August 23, 1915	August 23, 1915
Retracement N. Bdy. Wyo.	Bandy and Voigt	Montana Gr. 10	Mch. 20, 1911	4	28	17	July 6, 1911	August 12, 1911
North Bdy. Wyoming	Rollin J. Reeves	G.L.O	April 18, 1879	1	00	00	Oct. 3 1880	Oct. 4, 1880

A. L. R.

Resurvey (3) (2)

The above map of Township No. 58 North Range No. 72 West of the Sixth Principal Meridian Wyoming is strictly conformable to the field notes of the survey thereof on file in this office, which have been examined and approved

U. S. Surveyor General's Office.
Cheyenne, Wyoming August 8, 1916.

Charles L. Decker
Surveyor General.

2250-A

Triplicate plat transmitted by
Surveyor G. O. Oct. 24, 1917

58 - 72

(28)

accession no. 3870

Click Here for Field Notes

22

TOWNSHIP № 58 NORTH, RANGE № 72 WEST of the 6TH Principal MERIDIAN.

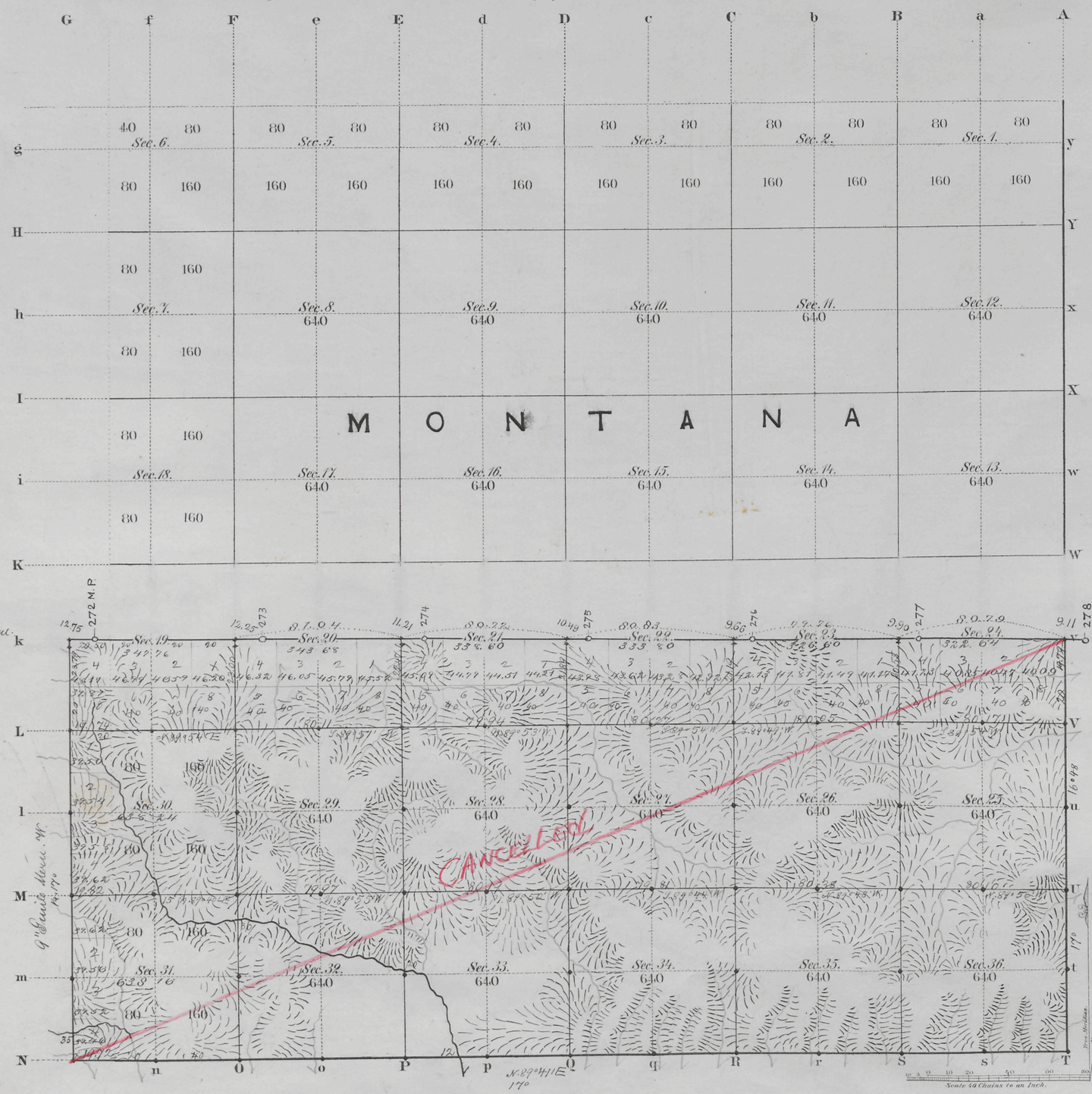

Total number of Acres. 9689.48

Surveys Designated	By Whom Surveyed	Date of Contract	Amount of Surveys Mls	Chs	Lks	When Surveyed	Magnetic Declination
S. & C. Township lines	Ed. F. Stahle	Sept. 21, 1880	8	39	51	Noabr. 22, 1883	17° East
Subdivisions	" " "	" " "	24	49	65	Decbr. 20, 21, 1883	17° "
Connections	" " "	" " "		53	51	" " "	
G. Divide M. W.	" " "	" " "	2	43	79	Noabr. 20, 1883	
W. Bdy of Wyo.	Rollin J. Reeves	April 18, 1879	6	3	64	Octobr. 4, 1880	

The above Map of Township № 58 North of Range № 72 West of the Sixth Principal Meridian Wyoming Territory is strictly conformable to the field notes of the survey thereof on file in this Office, which have been examined and approved.

Surveyor Generals Office,
Cheyenne Wyoming
April 30th, 1884

Edw. C. Davis
Asst. Gen.l

2250

A. GAST & CO. ST. LOUIS & N.Y.

lanc
58-72

(28)

3813

Click Here for Field Notes

9TH GUIDE MERIDIAN WEST

in Townships 57 & 58 North betw. Rgs. 72 & 73 W. of the 6th P. M. Wyo. Terr.

Scale 40 Chs. to 1 Inch *Magnetic Var. East.*

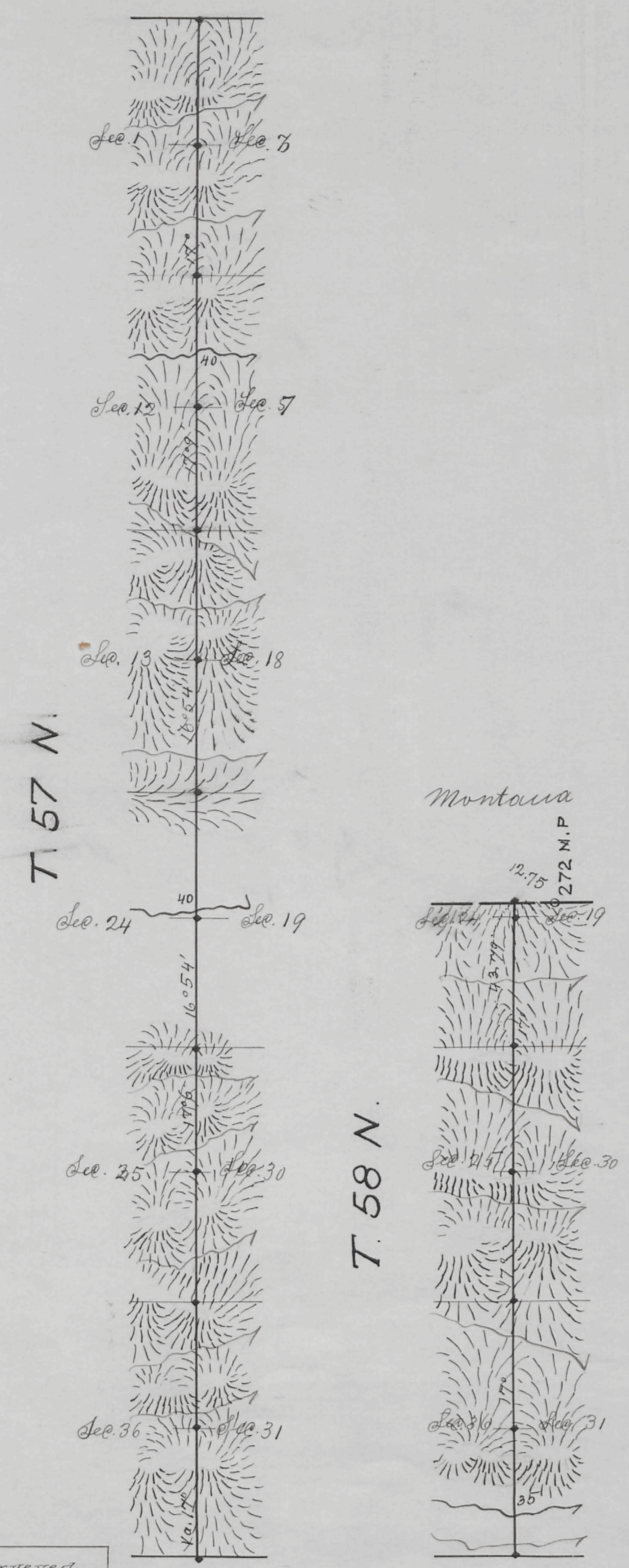

Surveys Designated.	By Whom Surveyed.	Date of Contract.	Amount of Surveys MLS.	CHS.	LKS.	When Surveyed.
9th. Guide M. W.	Ed. F. Stahle.	Sept. 21, 1880	8	43	79	Novemb. 20, 1883.
Connections	" " "	" " "		12	75	" " "

2231

I hereby certify that the above diagram of the 9th Guide Merid. West in Townships 57 & 58 N. betw. Rgs. 72 & 73 W. of the 6th P. M. Wyo. Terr. is strictly conformable to the field notes of the survey thereof on file in this Office, which have been examined & approved.

Surveyor General's Office, Cheyenne, Wyoming
April 30, 1884.

Edw. C. David
Surr. Genl.

(28)

Indexed

3812

Click Here for Field Notes

EXTERIOR LINES

Magnetic Variation East. *Scale 3 miles to 1 inch*

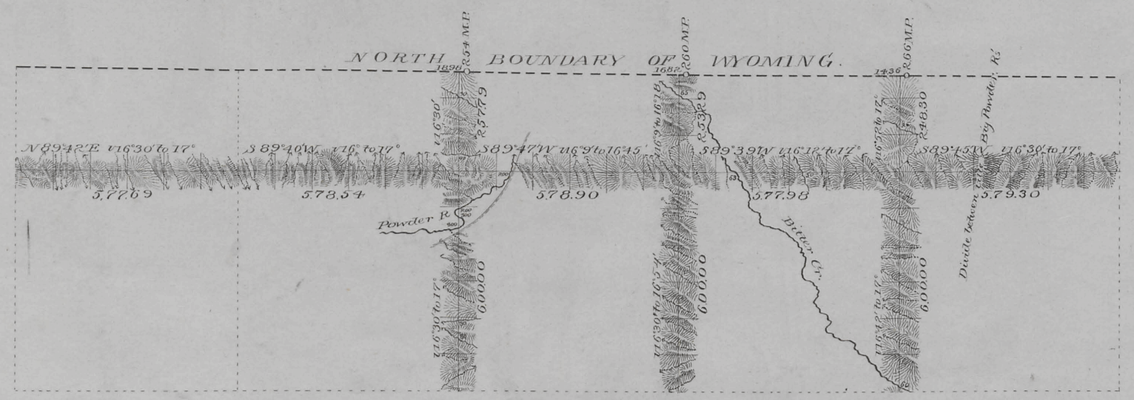

T. 58 N.

T. 57 N.

R.77 W. R.76 W. R.75 W. R.74 W. R.73 W.



T. 58 N.

T. 57 N.

R.72 W. R.71 W. R.70 W. R.69 W. R.68 W. R.67 W. R.66 W.

Surveys Designated	By Whom Surveyed	Date of Contract	Amount of Surveys			When Surveyed.
			MIs	Chs	Lks	
Exterior lines	Ed. F. Stahle	Sept 21st 1880	139	53	09	Nov 10 - Dec 3 1883
Connections	" "	" "		77	29	" "

I hereby certify that the above diagram of the Exterior lines of Tps. 57 & 58 N. Rgs. 66 to 77 inclusive West of the 6th P.M. Wyoming Territory is strictly conformable to the field notes of the Survey thereof on file in this Office which have been examined and approved.

Surveyor Generals Office
Cheyenne Wyoming
April 30th 1884

Edw. C. Dana Surv. Genl

2230

Click Here for Field Notes

Click Here for Examination Notes

5969

Sheet № 6.

M O N T A N A

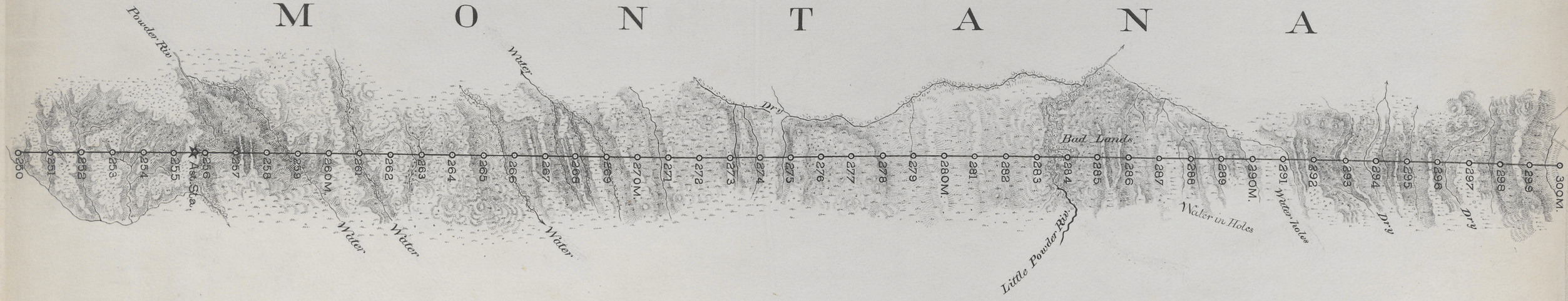

W Y O M I N G

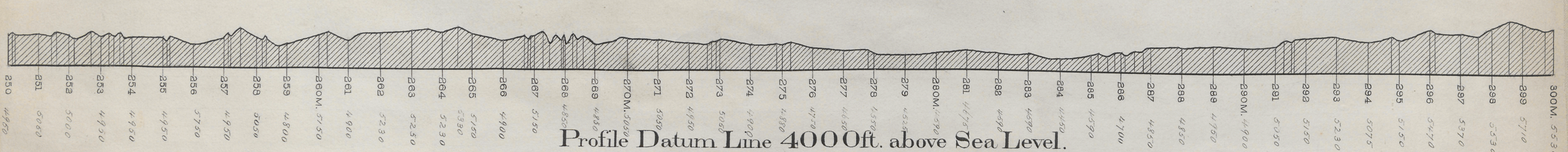

Profile Datum Line 4000ft. above Sea Level.

19