Click Here for Field Notes

Click Here for Exterior Notes

3893 ORIGINAL

(4-675 a)

Accepted April 13, 1920 - G.L.O.

Resurvey Township No. 58 North, Range No. 73 West of the Sixth Principal Meridian, Wyoming

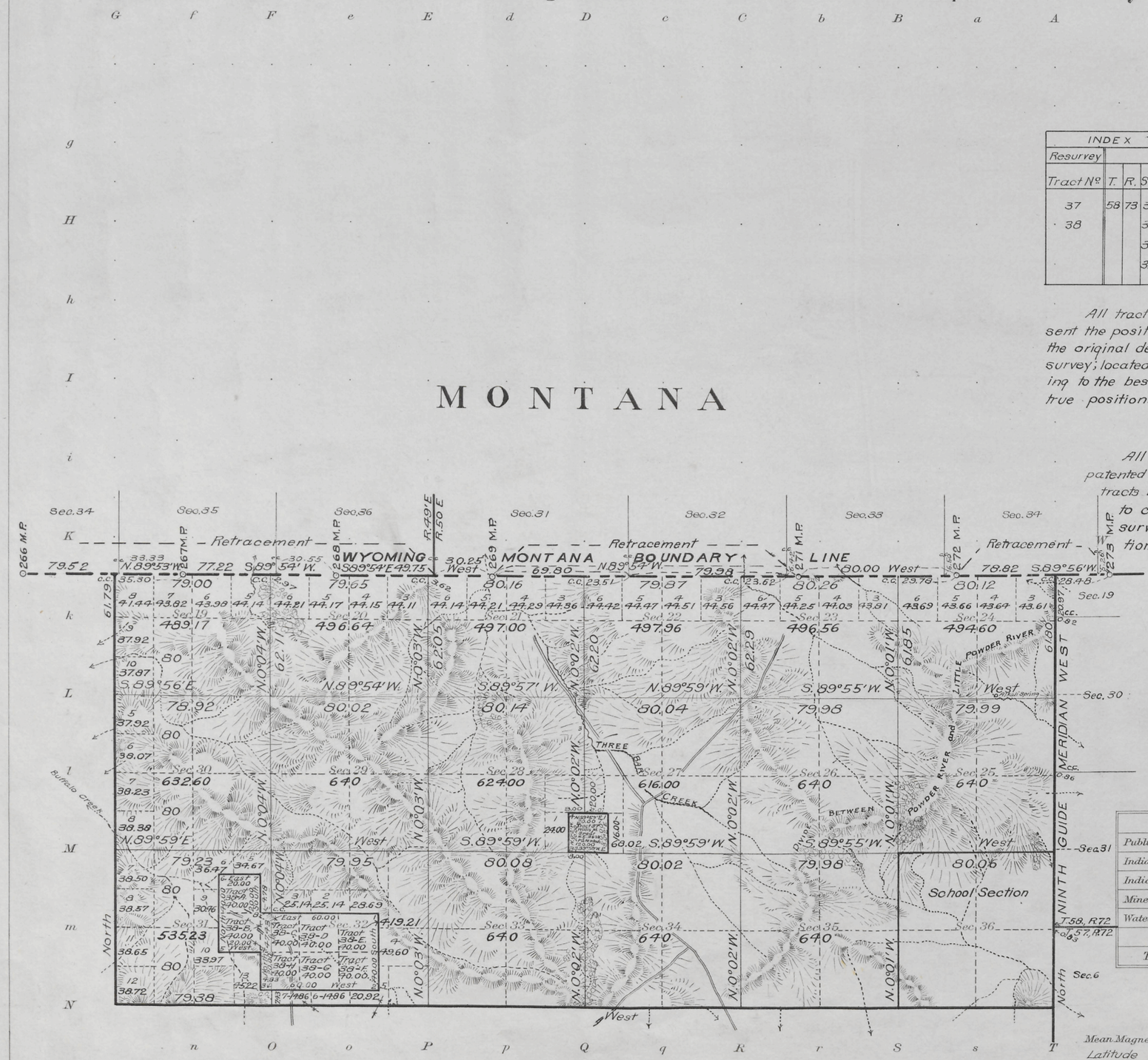

INDEX TO SEGREGATED TRACTS								
Resurvey	Original Survey							
Tract No.	T.	R.	Sec.	Subdivisions	Entry Kind	Entry Number	Status in Land Office	Entryman
37	58	73	34	NE4 NE4	H.E.	3630	Patented	Willis M. Spear
38			31	E2 NE4				
			32	SW4 NE4; S2 NW4				
			32	NW4 SE4; N2 SW4	H.E.	012720	Intact	John M. Adams

All tract segregations shown hereon represent the position and form of said tracts under the original description as referred to the original survey; located as such on the ground according to the best available evidence of their true position.

All entries whether patented or unpatented not shown hereon as segregated tracts nor tabulated above are intended to conform to the lines of the resurvey under their original descriptions.

The apparent irrelation in the locations of segregated and conformed tracts shown hereon are caused by irregularities in the positions of corners of the original survey.

Areas in Acres	
Public Land	
Indian Reservation	
Indian Allotments	
Mineral Claims	
Water Surface	
Total Area	

Scale 40 Chains to an inch

Mean Magnetic Declination
Latitude 44°58' N.
Longitude 105°34' W.

Surveys Designated	By Whom Surveyed	Group No.	Group Date	Amount of Surveys Mls.	chs.	lks.	When Surveyed Begun	Completed
Resurvey Subdivisions	Davis and King	41	Sept. 5, 1916	25	68	91	June 21, 1917	June 26, 1917
Connections	" " "	"	" " "	1	56	41	" "	" "
Resurvey South Boundary	" " "	"	" " "	5	79	38	June 26, 1917	June 29, 1917
Resurvey West Boundary	" " "	"	" " "	2	61	79	June 21, 1917	June 21, 1917
Segregated Tracts	" " "	"	" " "	4	40	00	June 31, 1917	
Retracement North Boundary Wyo	Bandy & Voigt	Montana 10	March 20, 1911	4	48	81	July 6, 1911	August 12, 1911
North Boundary Wyo.	Rollin J. Reeves	G.L.O.	April 18, 1879	6	06	82	Oct. 2, 1880	Oct. 3, 1880
Resurvey Ninth Guide Meridian W.	William H. Richards Jr.	26	August 25, 1914	2	61	80	Sept. 16, 1915	Oct. 9, 1915

The above map of Resurvey Township No. 58 North Range No. 73 West of the Sixth Principal Meridian Wyoming is strictly conformable to the field notes of the resurvey thereof on file in this office, which have been examined and approved.

U. S. Surveyor General's Office.
Cheyenne, Wyoming April 29, 1918

Charles L. Decker
Surveyor General.

A.L.R.

A.M.T.

2256-A.

58 - 73

Click Here for Field Notes

3892

TOWNSHIP No. 58 NORTH, RANGE No. 73 WEST of the 6TH Principal MERIDIAN.

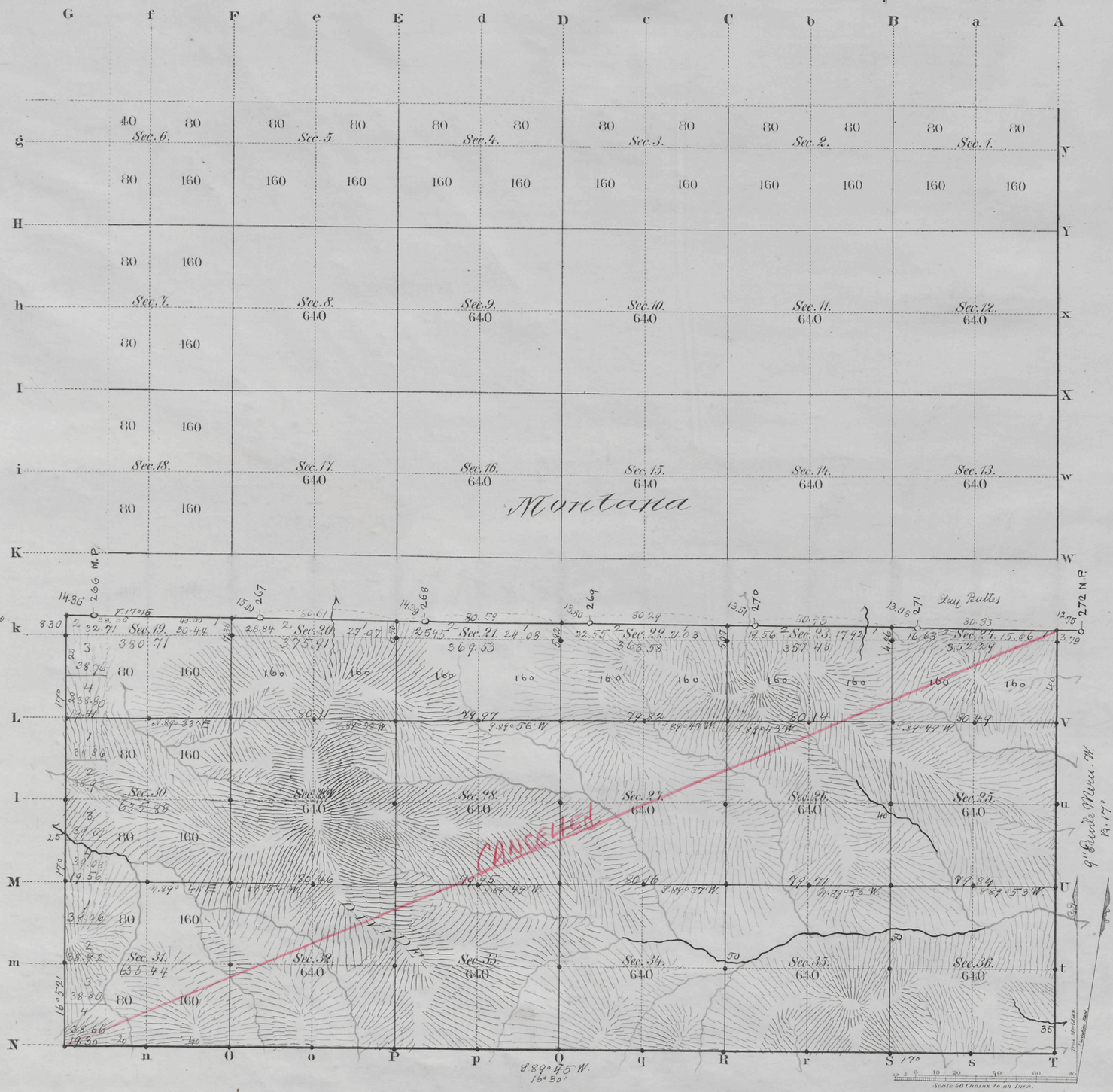

Total number of Acres. 9870.82

Surveys Designated	By Whom Surveyed	Date of Contract	Amount of Surveys Mls	Chs	Lks	When Surveyed	Magnetic Declination
S.&W. Township lines	Ed. F. Stahle	Sept. 21, 1880	8	47	60	Novbr. 24, 1883	16° 35' East
Subdivisions	" " "	" " "	24	68	65	Decbr. 21, 22, 1883	16° 10' " "
Connections	" " "	" " "		69	78	" " "	
9th Guide M.W.	" " "	" " "	2	43	79	Novbr. 20, 1883	
N. Bdy. of Wyo.	Rollin J. Reeves	April 18, 1879	6	1	61	Octob. 3, 1880	

The above Map of Township No. 58 North of Range No. 73 West of the Sixth Principal Meridian Wyoming Territory is strictly conformable to the field notes of the survey thereof on file in this Office, which have been examined and approved.

Surveyor General's Office,
Cheyenne Wyoming
April 30" 1884

Edw. C. David
Sur. Genl.

A. GAST & CO. ST. LOUIS & N.Y.

2256

Carc.
58-73

(28)

Indexed

3812

Click Here for Field Notes

EXTERIOR LINES

Magnetic Variation East. *Scale 3 miles to 1 inch*

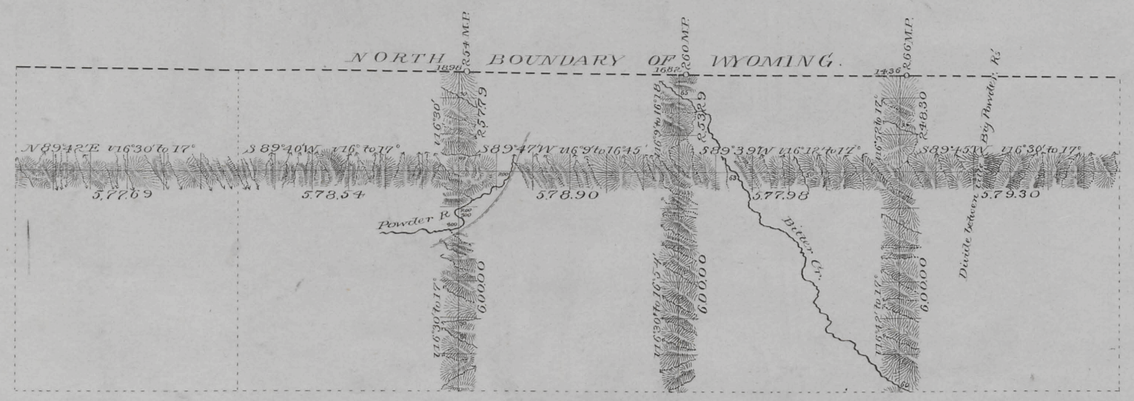



Surveys Designated	By Whom Surveyed	Date of Contract	Amount of Surveys			When Surveyed.
			MIs	Chs	Lks	
Exterior lines	Ed. F. Stahle	Sept 21st 1880	139	53	09	Nov 10-Dec 3 1883
Connections	" "	" "		77	29	" "

I hereby certify that the above diagram of the Exterior lines of Tps. 57 & 58 N. Rgs. 66 to 77 inclusive West of the 6th P.M. Wyoming Territory is strictly conformable to the field notes of the Survey thereof on file in this Office which have been examined and approved.

Surveyor Generals Office
Cheyenne Wyoming
April 30th 1884

Edw. C. Dana Surv. Genl

2230

(28)

Relieved

3813

9TH GUIDE MERIDIAN WEST

in Townships 57 & 58 North betw. Rgs. 72 & 73 W. of the 6th P. M. Wyo. Terr.

Scale 40 Chs. to 1 Inch *Magnetic Var. East.*

Surveys Designated.	By Whom Surveyed.	Date of Contract.	Amount of Surveys MLS.	CHS.	LKS.	When Surveyed.
9th Guide M. W.	Ed. F. Stahle.	Sept. 21, 1880	8	43	79	Novemb. 20, 1883.
Connections	" " "	" " "		12	75	" " "

2231

I hereby certify that the above diagram of the 9th Guide Merid. West in Townships 57 & 58 N. betw. Rgs. 72 & 73 W. of the 6th P. M. Wyo. Terr. is strictly conformable to the field notes of the survey thereof on file in this Office, which have been examined & approved.

Surveyor General's Office, Cheyenne, Wyoming April 30 1884. } Edw. C. David Surr. Genl.

Click Here for Field Notes

Click Here for Examination Notes

5969

Sheet № 6.

M O N T A N A

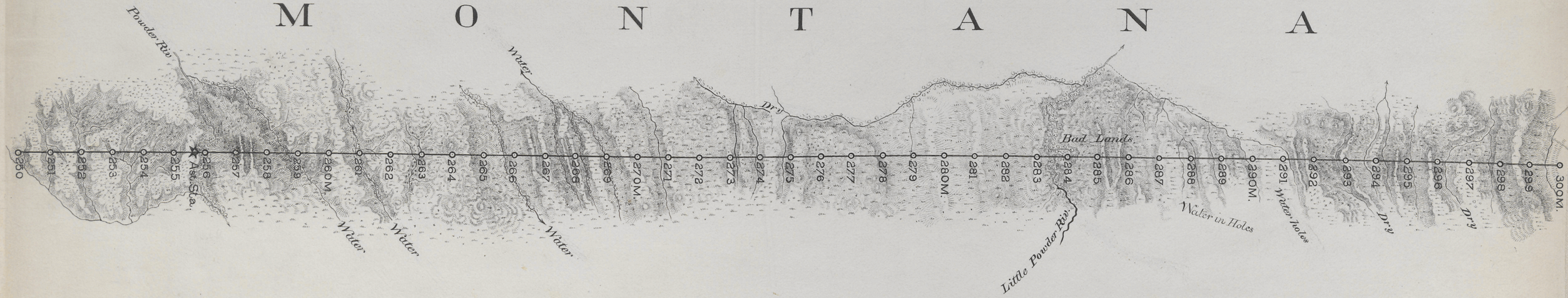

W Y O M I N G

Profile Datum Line 4000ft. above Sea Level.

19