3832 ORIGINAL

Accepted May 26, 1922.

Sheet 1.

Resurvey Township No. 58 North, Range No. 75 West of the Sixth Principal Meridian, Wyoming.

in 2 Sheets

Click Here for Field Notes

Click Here for Exterior Notes

INDEX TO SEGREGATED TRACTS

Resurvey	Original Survey							
					ENTRY		Status In	
Tract No.	T.	R.	Sec.	Subdivisions	Kind	No.	Land Office	Entryman
38	58	75	29	S½SW¼				
	,,	,,	32	N½NW¼	HE	2544	Patented	Colin R. Williams
39	,,	,,	29	NW¼NW¼, S½NW¼				
	,,	,,	29	NW¼SW¼	HE	2979	Patented	William J. Williams
41	,,	,,	20	SE¼SW¼, W½SE¼				
	,,	,,	29	NE¼NW¼	DE	1567	Patented	William J. Williams
42	,,	,,	20	NE¼SE¼				
	,,	,,	21	Lot 4, W½SW¼	HE	0833	Patented	Thomas R. Williams
44	,,	,,	31	S½NE¼, NW¼SE¼				
	,,	,,	31	NE¼SW¼	DE	0175	Patented	Harry G. Bundy
45	,,	,,	24	W½SE¼, SE¼SE¼			Buffalo LO	
	,,	,,	25	NE¼NE¼	DE	01358	Patented	Charles R. Massey
46	,,	,,	24	Lot 3, N½SW¼				
	,,	,,	24	SE¼SW¼	HE	08642	Patented	Emmet Cain

Resurvey	Original Survey							
					ENTRY		Status In	
Tract No.	T.	R.	Sec.	Subdivisions	Kind	No.	Land Office	Entryman
48	58	74	31	S½NE¼, NW¼NE¼				
	,,		31	NE¼NW¼	HE	08340	Patented	Al S. Russell
50	58	75	28	NW¼NW¼				
	,,	,,	29	NE¼, NE¼SW¼				
	,,	,,	29	N½SE¼	HE	08902	Patented	Gus O. Ulrick
57	,,	,,	32	S½NW¼, N½SW¼	DE	1561	Patented	Colin R. Williams
77	,,	,,	36	All	SCHOOL SECTION		Grant	Wyoming
95	58	74	30	Lots 1 and 2	DE	03186	Sundance LO Patented	Charles R. Massey
101	58	75	24	Lot 4	Vacant		Public Land	
102	,,	,,	23	NE¼SE¼	Vacant		Public Land	
103	,,	,,	24	SW¼SW¼	Vacant		Public Land	
104	,,	,,	25	NW¼NE¼	Vacant		Public Land	
105	,,	,,	25	SE¼NE¼	Vacant		Public Land	

All tract segregations shown hereon represent the position and form of said tracts under the original description as referred to the original survey, located as such on the ground, according to the best available evidence of their true position.

MONTANA

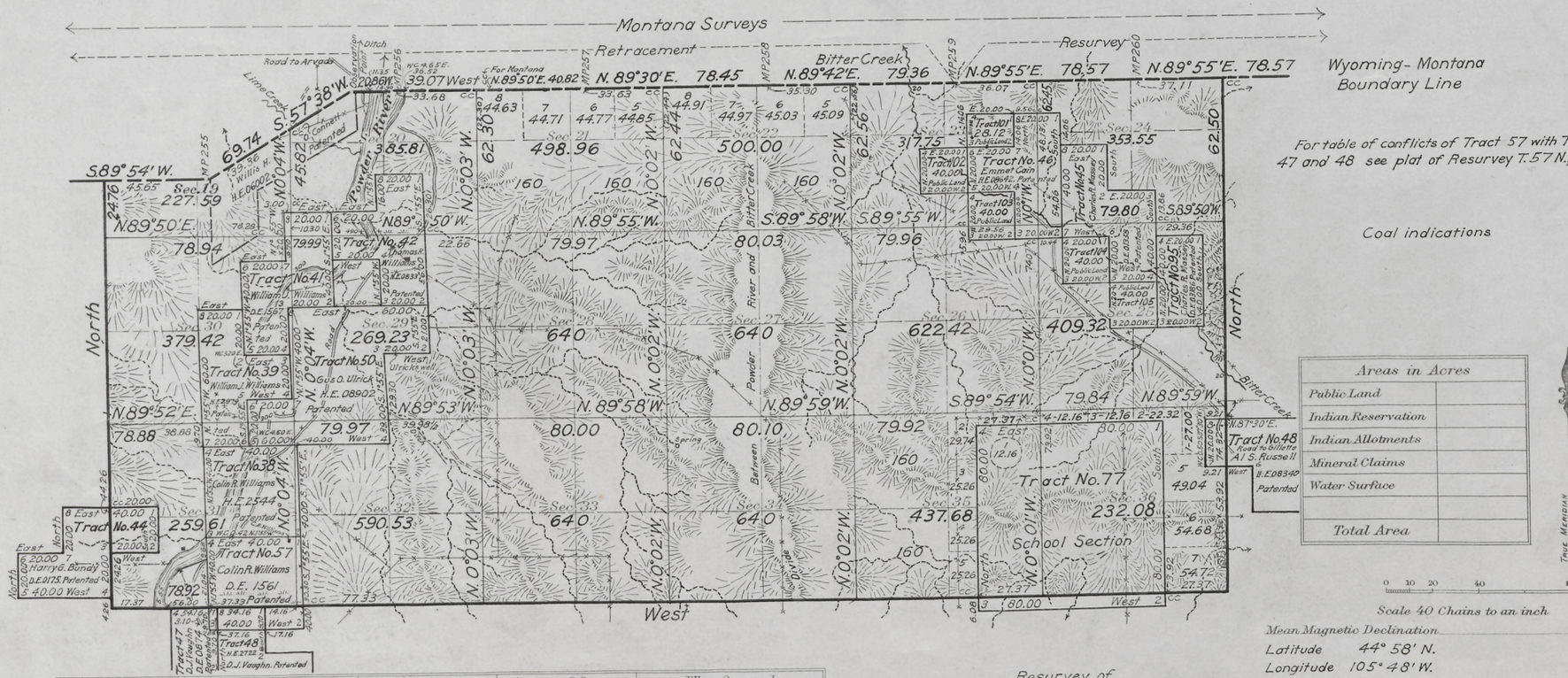

For table of conflicts of Tract 57 with Tracts 47 and 48 see plat of Resurvey T. 57 N., R. 75 W.

Coal indications

Areas in Acres	
Public Land	
Indian Reservation	
Indian Allotments	
Mineral Claims	
Water Surface	
Total Area	

Mean Magnetic Declination
Latitude 44° 58' N.
Longitude 105° 48' W.

Surveys Designated	By Whom Surveyed	Group No.	Group Date	Amount of Surveys Mls.	chs.	lks.	When Surveyed Begun	Completed
Resurvey Subdivision Lines	A.D. Davis and Mark D. King	41	September 5, 1916	25	52	97	July 24, 1917	August 3, 1917
Segregated Tract Lines	,,	,,	,,	11	04	90	July 30, 1917	July 1, 1921
Connecting Lines	,,	,,	,,	26	34	18	July 24, 1917	July 1, 1921
Meander Lines	A.D. Davis, J.M. Tufts, M.D. King	,,	,,		73	82	July 30, 1917	July 1, 1921
Resurvey East Township Line	W.H. Clark	,,	,,	2	62	50	July 10, 1917	July 10, 1917
Resurvey S. and W. Township Lines	A.D. Davis and Mark D. King	,,	,,	8	23	68	July 3, 1917	July 25, 1917
Wyoming-Montana Boundary Line	Rollin J. Reeves	GLO	April 18, 1879	4	53	95	September 28, 1880	October 1, 1880
RESURVEY Wyoming-Montana Boundary Line	Office U.S. Sur. Gen., Montana			1	36	28		
RETRACEMENT Wyoming-Montana Boundary Line	Office U.S. Sur. Gen., Montana			4	53	95		

AMT

Resurvey of

The above map of Township No. 58 North, Range No. 75 West of the Sixth Principal Meridian Wyoming, is strictly conformable to the field notes of the re-survey thereof on file in this office, which have been examined and approved.

U. S. Surveyor General's Office.
Cheyenne, Wyoming, October, 29, 1921.

Clyde W. Athelly.
Surveyor General.

ALR

2239-A

58-75

Transmitted to Buffalo December 9, 1922

3833 ORIGINAL

Accepted May 26, 1922.

Sheet 2.

Resurvey Township No. 58 North, Range No. 75 West of the Sixth Principal Meridian, Wyoming.

in 2 Sheets

MONTANA

Sections 19, 20, 23, 24, 25, 26, 29, 30, 31 and 32.

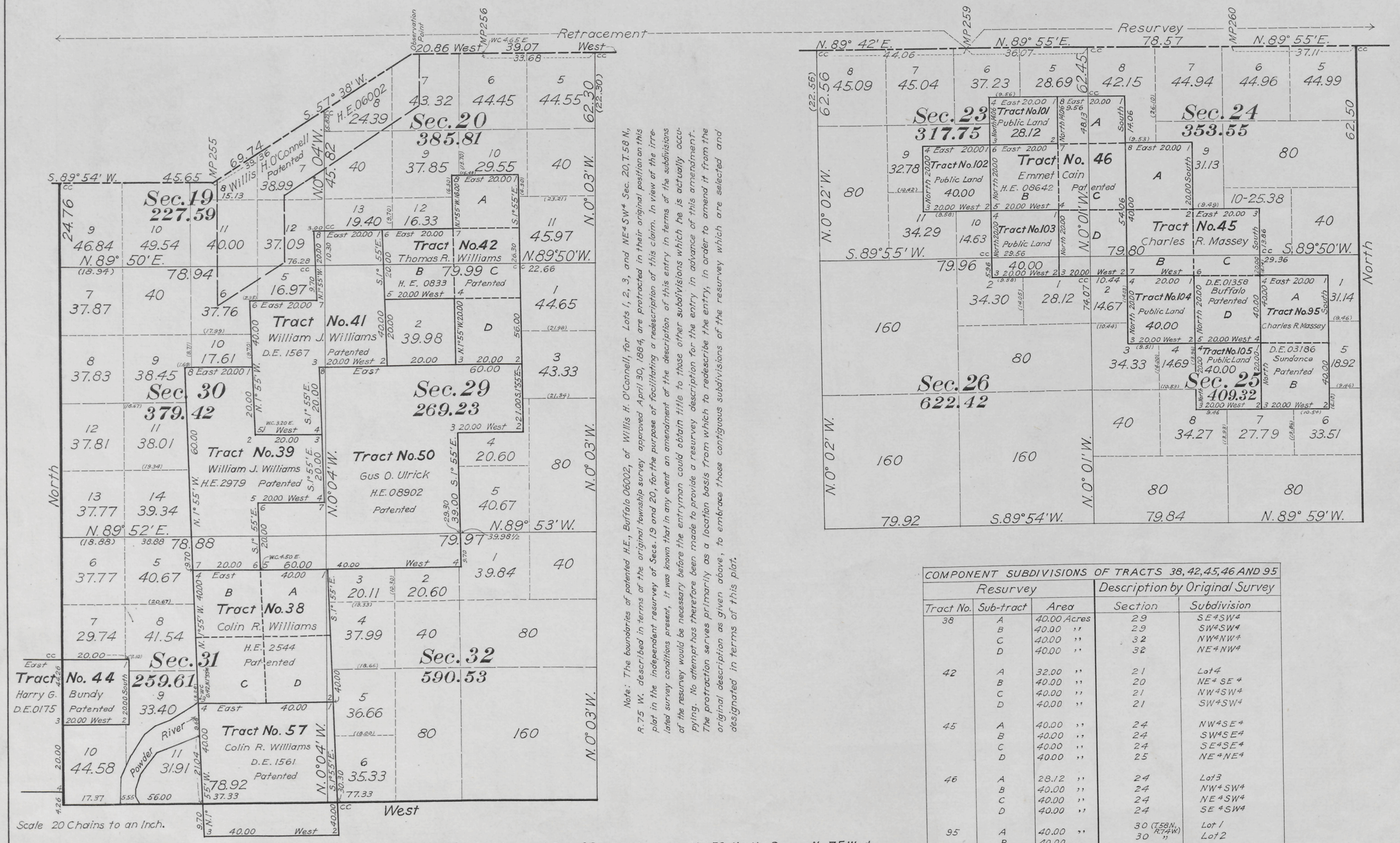

Note: The boundaries of patented H.E., Buffalo 06002, of Willis H. O'Connell, for Lots 1, 2, 3, and NE4SW4 Sec. 20, T.58 N., R.75 W. described in terms of the original township survey approved April 30, 1884, are protracted in their original position on this plat in the independent resurvey of Secs. 19 and 20, for the purpose of facilitating a redescription of this claim. In view of the irrelated survey conditions present, it was known that in any event an amendment of the description of this entry in terms of the subdivisions of the resurvey would be necessary before the entryman could obtain title to those other subdivisions which he is actually occupying. No attempt has therefore been made to provide a resurvey description for the entry in advance of this amendment. The protraction serves primarily as a location basis from which to redescribe the entry, in order to amend it from the original description as given above, to embrace those contiguous subdivisions of the resurvey which are selected and designated in terms of this plat.

COMPONENT SUBDIVISIONS OF TRACTS 38, 42, 45, 46 AND 95				
Resurvey			Description by Original Survey	
Tract No.	Sub-tract	Area	Section	Subdivision
38	A	40.00 Acres	29	SE4SW4
	B	40.00 ,,	29	SW4SW4
	C	40.00 ,,	32	NW4NW4
	D	40.00 ,,	32	NE4NW4
42	A	32.00 ,,	21	Lot 4
	B	40.00 ,,	20	NE4SE4
	C	40.00 ,,	21	NW4SW4
	D	40.00 ,,	21	SW4SW4
45	A	40.00 ,,	24	NW4SE4
	B	40.00 ,,	24	SW4SE4
	C	40.00 ,,	24	SE4SE4
	D	40.00 ,,	25	NE4NE4
46	A	28.12 ,,	24	Lot 3
	B	40.00 ,,	24	NW4SW4
	C	40.00 ,,	24	NE4SW4
	D	40.00 ,,	24	SE4SW4
95	A	40.00 ,,	30 (T.58N., R.74W.)	Lot 1
	B	40.00	30 ,,	Lot 2

This Supplemental Plat of Portion Township No. 58 North, Range No. 75 West of the Sixth Principal Meridian, Wyoming, is strictly conformable to the field notes of the resurvey thereof, on file in this office, which have been examined and approved.

Office of U.S. Surveyor General,
Cheyenne, Wyoming, October 29, 1921.

Clyde W. Atherly.
Surveyor General.

AMT

A.L.R.

2239-B

Transmitted to Buffalo Dec. 9, 1922

58-75.

(28)

3831

Click Here for Field Notes

10

TOWNSHIP № 58 NORTH, RANGE № 75 WEST of the 6TH Principal MERIDIAN.

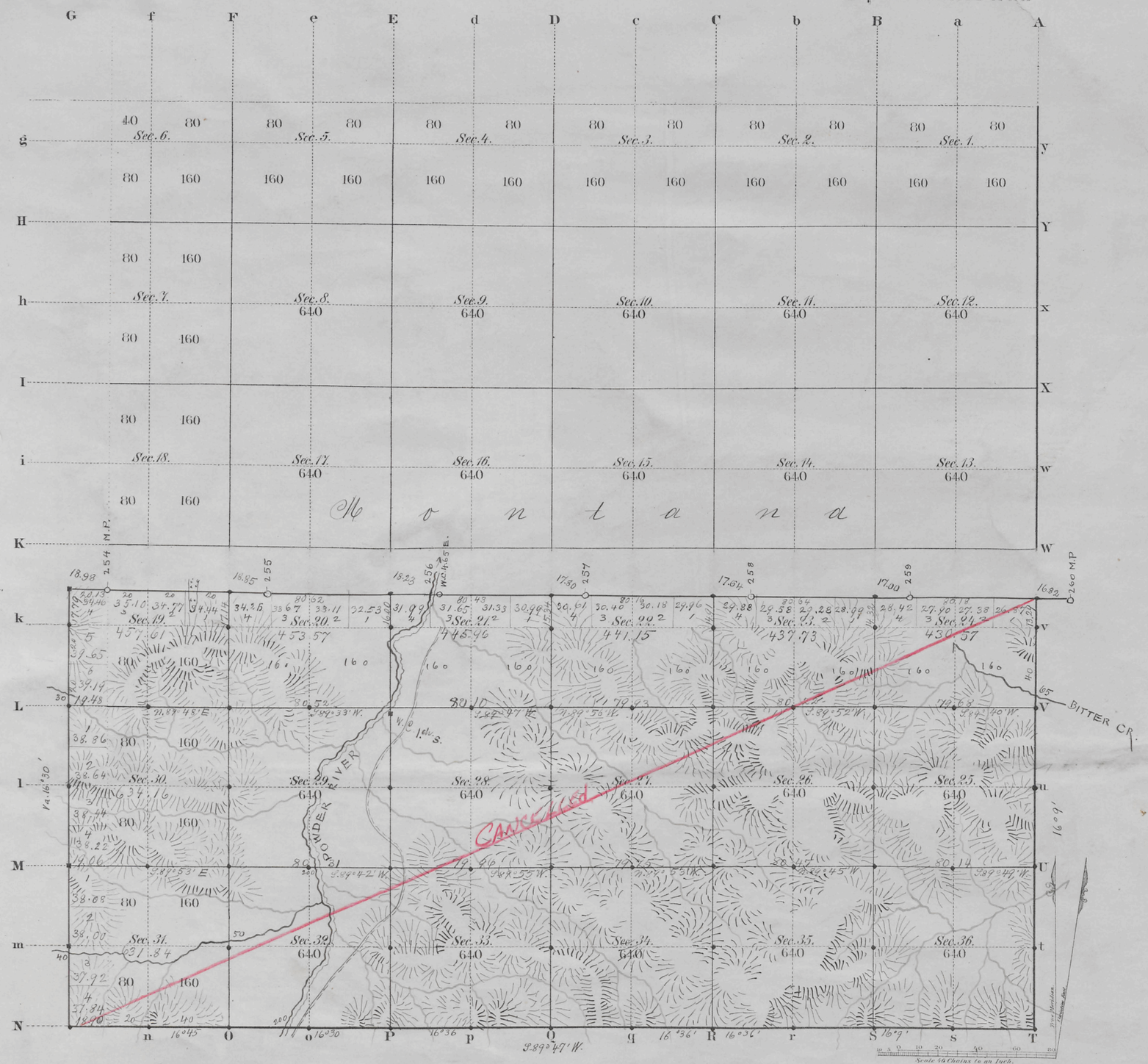

Total number of Acres. 10332.59

Surveys Designated	By Whom Surveyed	Date of Contract	Amount of Surveys Mls	Chs	Lks	When Surveyed	Magnetic Declination
E.S.& W. Township lines	Ed. L. Stahle	April 21, 1880	11	29	98	Novbr. 27 29, 1883	16° 30' East
Subdivisions	" " "	" " "	25	37	33	Janry 1, 2, 1884	16° 40' "
Connections	" " "	" " "	1	9	52	" " "	
N. Bdy of Wyo.	Rollin J. Reeves	April 18, 1879	6	2	16	Octob. 1, 1880	

The above Map of Township № 58 North of Range № 75 West of the Sixth Principal Meridian Wyoming Territory is strictly conformable to the field notes of the survey thereof on file in this Office, which have been examined and approved.

Surveyor Generals Office, Cheyenne Wyoming, April 30' 1884

Edw. C. Dailey Surv. Gen.l

2239

A. GAST & CO. ST. LOUIS & N.Y.

58 - 75

(28)

Indexed

3812

Click Here for Field Notes

EXTERIOR LINES

Magnetic Variation East. *Scale 3 miles to 1 inch*

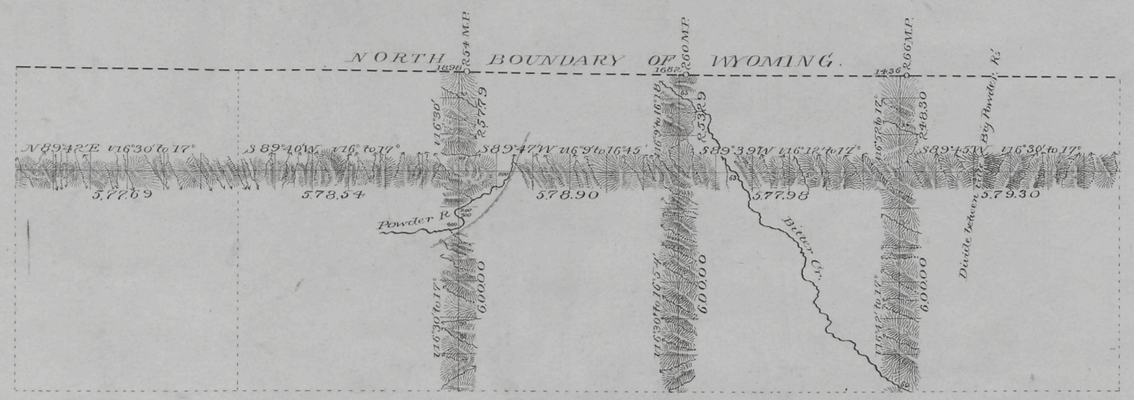



Surveys Designated	By Whom Surveyed	Date of Contract	Amount of Surveys			When Surveyed.
			MIs	Chs	Lks	
Exterior lines	Ed. F. Stahle	Sept 21st 1880	139	53	09	Nov 10-Dec 3 1883
Connections	" "	" "		77	29	" "

I hereby certify that the above diagram of the Exterior lines of Tps. 57 & 58 N. Rgs. 66 to 77 inclusive West of the 6th P.M. Wyoming Territory is strictly conformable to the field notes of the Survey thereof on file in this Office which have been examined and approved.

Surveyor Generals Office
Cheyenne Wyoming
April 30th 1884

Edw. C. Dana Surv. Genl

2230

Click Here for Field Notes

Click Here for Examination Notes

5969

Sheet № 6.

M O N T A N A

Powder Riv.

Water

Dry

Bad Lands

Water

Water

Water

Water in Holes

Water holes

Dry

Dry

Ast. Sta.

Little Powder Riv.

250 251 252 253 254 255 256 257 258 259 260M. 261 262 263 264 265 266 267 268 269 270M. 271 272 273 274 275 276 277 278 279 280M. 281 282 283 284 285 286 287 288 289 290M. 291 292 293 294 295 296 297 298 299 300M.

W Y O M I N G

250 4950 251 5050 252 5000 253 4950 254 4950 255 4950 256 5250 257 4950 258 5050 259 4800 260M. 5150 261 4900 262 5230 263 5250 264 5230 265 5150 266 4900 267 5150 268 4850 269 4850 270M. 5050 271 5050 272 4950 273 5050 274 4900 275 4850 276 4700 277 4950 278 4570 279 4530 280M. 4490 281 4475 282 4490 283 4590 284 4450 285 4570 286 4700 287 4850 288 4850 289 4750 290M. 4900 291 5050 292 5150 293 5230 294 5025 295 5150 296 5270 297 5270 298 5330 299 5710 300M. 5530

Profile Datum Line 4000ft. above Sea Level.

19