3858 ORIGINAL

Click Here for Field Notes

(4-675a)

Click Here for Exterior Notes

Accepted July 3, 1920.

Resurvey Township No 58 North Range No 76 West of the Sixth Principal Meridian Wyoming

G f F e E d D c C b B a A

8

INDEX FOR SEGREGATED TRACTS

Resurvey Tract No	Description by Original Survey T	R	Sec	Subdivisions	Entry Kind	Entry No	Status in Land Office	Entryman
37-A	58	76	36	All	School	Section		Wyoming
38-A	"	"	35	S^2SE^4, NW^4SE^4, N^2SW^4, SW^4NW^4				
			34	E^2NE^4	D.L.E.	0176	Patented	Minnie Bundy
39	"	"	34	NW^4NE^4				
			27	SW^4SE^4, S^2SW^4				
			28	S^2SE^4, SE^4SW^4				
			33	NW^4NE^4	D.L.E.	2093	Patented	Alta M. Williams
40	"	"	28	N^2SW^4	S.A.H.	03496	Patented	John B. Kendrick
41	"	"	29	N^2SE^4	S.A.H.	04792	Patented	John B. Kendrick
42	"	"	29	N^2SW^4	S.S.	06946	Intact	Wyoming
43	"	"	30	N^2SE^4	S.A.H.	03515	Patented	John B. Kendrick
45	58	76	30	NE^4SW^4	S.A.H.	03516	Patented	John B. Kendrick
46	"	"	30	Lot 3	S.A.H.	03497	Patented	John B. Kendrick
47	"	"	30	Lot 4, SE^4SW^4, S^2SE^4	H.E.	0115	Patented	Samuel A. Williams
48	"	"	31	NE^4NE^4				
	"	"	32	N^2NW^4, NW^4NE^4	D.L.E.	2094	Patented	Samuel A. Williams
49			29	SW^4SW^4	Public	Land	Vacant	
50	"	"	29	SE^4SW^4	Public	Land	Vacant	
51	"	"	29	SW^4SE^4	Public	Land	Vacant	
52	"	"	29	SE^4SE^4	Public	Land	Vacant	
53	"	"	28	SW^4SW^4	Public	Land	Vacant	
44	58	75	31	S^2NE^4, NW^4SE^4, NE^4SW^4	D.L.E.	0175	Patented	Harry G. Bundy

All tract segregations shown hereon represent the position and form of said tracts under the original description as referred to the original survey, located as such on the ground according to the best available evidence of their true position. Conflicts are accounted for by the fact that different groups of claims are located from acceptable control whose relative positions are not in accord with the original records.

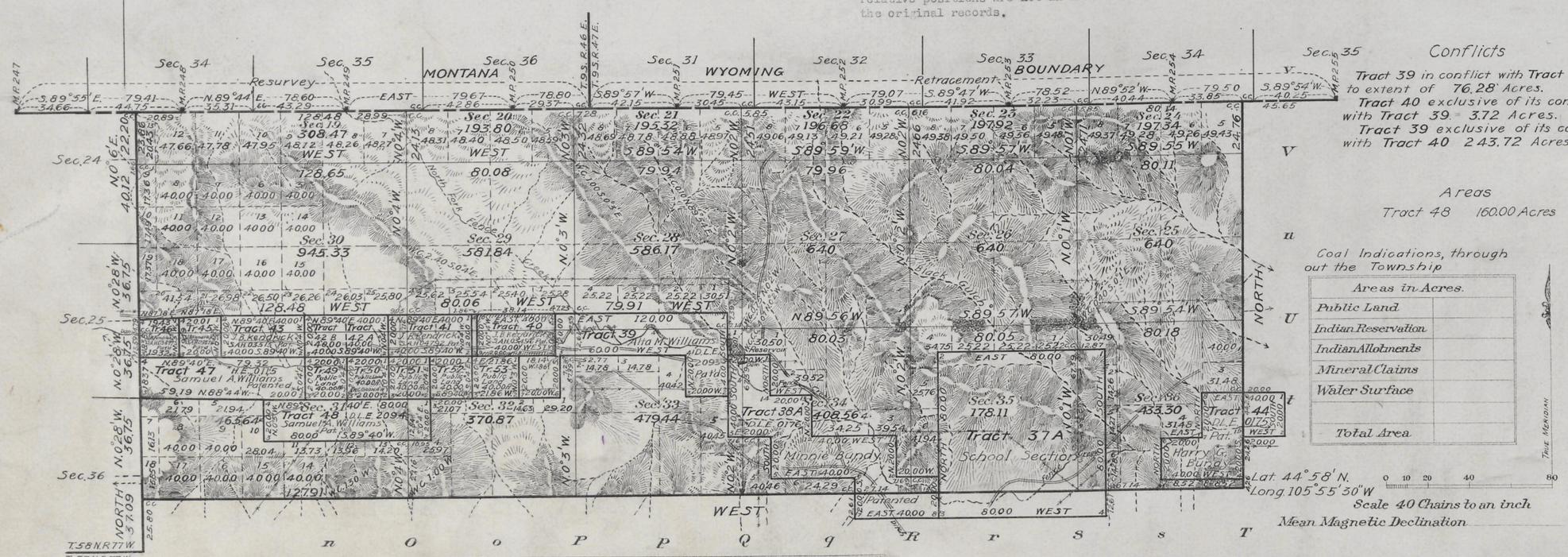

Conflicts

Tract 39 in conflict with Tract 40 to extent of 76.28 Acres.
Tract 40 exclusive of its conflict with Tract 39 3.72 Acres.
Tract 39 exclusive of its conflict with Tract 40 243.72 Acres.

Areas

Tract 48 160.00 Acres

Coal Indications, through out the Township

Areas in Acres.	
Public Land	
Indian Reservation	
Indian Allotments	
Mineral Claims	
Water Surface	
Total Area	

Lat. 44° 58' N.
Long 105° 55' 30" W

Scale 40 Chains to an inch

Mean Magnetic Declination

Surveys Designated.	By Whom Surveyed	Group No.	Group Date	Amount of Surveys Mls.	chs.	lks.	When Surveyed. Begun.	Completed.
South Bdy. Resurv.	W.H. Clark	41	Sept. 5, 1916	6	47	91	Nov. 5, 1917	Nov. 8, 1917
West " "	" " "	"	" " "	2	23	86	June 6, 1918	June 6 1918
Subdivisions	" " "	"	" " "	24	59	82	May 29, "	" 20 "
Private Land Claims	" " "	"	" " "	8	00	00	" " "	" " "
Connections	" " "	"	" " "	2	06	82	" " "	" " "
East Bdy. Resurv. Connections	Davis & King	"	" " "	2	24	76	July 24, 1917	July 25, 1917
Private Land Claims Connections	John M. Tufts	"	" " "	16	65 / 35	65 / 75	" 21, 1919	" 23, 1919
Mont. Wyo. Bdy.	Rollin J. Reeves	G.L.O.	April 18, 1879	3	49	00	Sept. 28, 1880	Sept. 28, 1880
" " " Resurv.	Bandy & Davis	Mont.		3	93	04	1912	
" " " Ret.	Bandy & Voigt			2	55	81	1911	
				3	73	04		

JCS.

Resurvey

The above map of Township No. 58 North Range No 76 West of the Sixth Principal Meridian Wyoming is strictly conformable to the field notes of the resurvey thereof on file in this office, which have been examined and approved.

U.S. Surveyor General's Office,
Cheyenne, Wyoming May 11 1920

Charles L. Decker
Surveyor General.

AMT

2245-A-

Transit Buffalo
Dec. 22, 1920

58 - 76

(28)

Click Here for Field Notes

17

3857

TOWNSHIP No. 58 NORTH, RANGE No. 76 WEST of the 6TH Principal MERIDIAN.



Total number of Acres 10558.23

	Surveys Designated	By Whom Surveyed	Date of Contract	Amount of Surveys Mls	Chs	Lks	When Surveyed	Magnetic Declination
E.+	S. Township lines	Ed. L. Stahle	Sept. 21, 1880	8	56	33	Novbr. 24, and Decb. 1, 1883	16° 35' East
	Subdivisions	" " "	" " "	25	60	28	Janry. 10-11, 1884	16° 18' " "
	Connections	" " "	" " "	1	20	26	" " "	
	9th Auxil. M.W.	" " "	" " "	2	62	42	Novbr. 30, 1883	
	N. Bdy. of Wyo	Rollin J. Reeves	April 18, 1879	6	2	2	Sept. 28, 1880	

The above Map of Township No. 58 North of Range No. 76 West of the Sixth Principal Meridian Wyoming Territory is strictly conformable to the field notes of the survey thereof on file in this Office, which have been examined and approved.

Surveyor General's Office,
Cheyenne Wyoming
April 30 1884

Edw. C. Davis
Dep. Surv.

2245

A. GAST & CO. ST. LOUIS & N.Y.

58 - 76

(28)

3812

Click Here for Field Notes

EXTERIOR LINES

Magnetic Variation East. Scale 3 miles to 1 inch

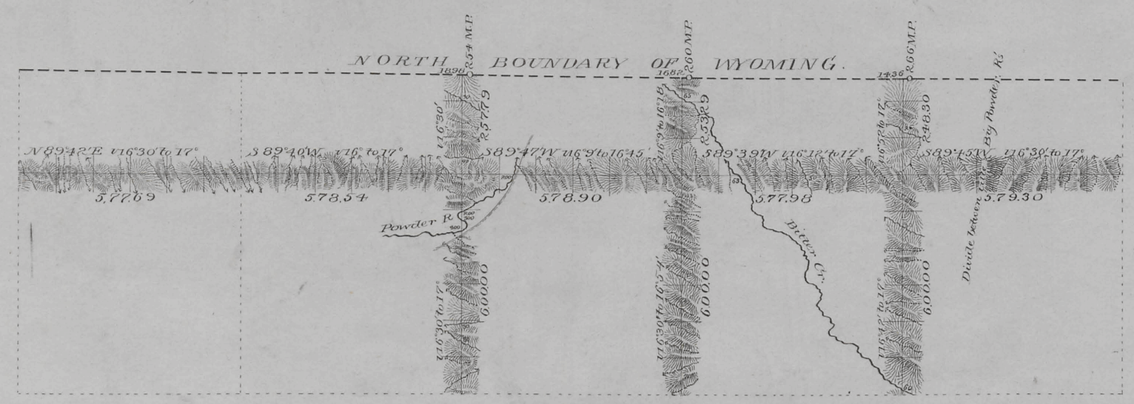

T. 58 N.

T. 57 N.

R.77 W. R.76 W. R.75 W. R.74 W. R.73 W.



T. 58 N.

T. 57 N.

R.72 W. R.71 W. R.70 W. R.69 W. R.68 W. R.67 W. R.66 W.

Surveys Designated	By Whom Surveyed	Date of Contract	Amount of Surveys			When Surveyed.	
			MLS	Chs	Lks		
Exterior lines	Ed. F. Stahle	Sept 21st 1880	139	53	09	Nov 10-Dec 3	1883
Connections	" "	" "		77	29	"	"

I hereby certify that the above diagram of the Exterior lines of Tps. 57 & 58 N. Rgs. 66 to 77 inclusive West of the 6th P.M. Wyoming Territory is strictly conformable to the field notes of the Survey thereof on file in this Office which have been examined and approved.

Surveyor Generals Office
Cheyenne Wyoming
April 30th 1884

Edw. C. David
Sur. Genl.

2230

(28)

Indexed

3814

Click Here for Field Notes

3

9th Auxiliary Merid. West

in Tps. 57 & 58 N. Rgs. 76 & 77 W. 6th P. M. Wyom. Territ.

Scale 40 chs. to 1 inch. Magnet. Var. East

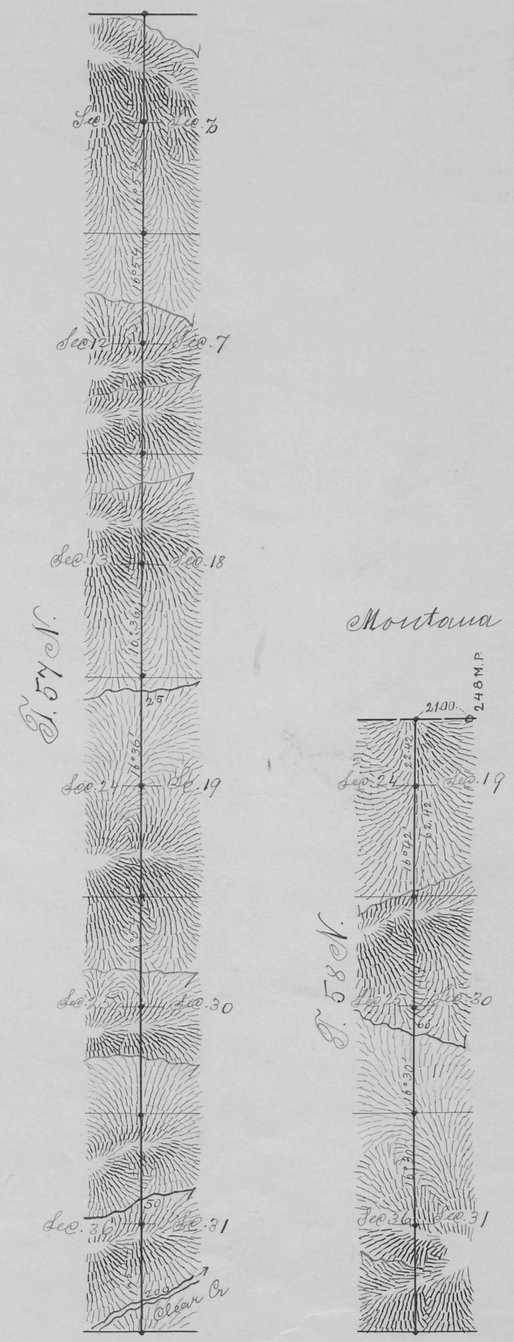

Surveys designated	By Whom Surveyed	Date of Contract	Amount of Surveys Mls	Chs	Lks	When Surveyed	
9th Auxiliary MW	Ed. F. Stahle	Sept 21st 1880	8	62	42	Nov. 30	1883
Corrections	" "	" " "		21	0	"	"

I hereby certify, that the above diagram of the 9th Auxil. Mer. W. in Tps. 57 & 58 N. between Rs. 76 & 77 W. 6th P. M. Wyom. Terr. is strictly comparable to the field notes of the survey thereof on file in this Office which have been examined & approved.

Surveyor General's Office,
Cheyenne, Wyom. April 30th 1884

Edw. C. Davis
Surveyor General.

2232

Click Here for Field Notes

5969

Sheet № 6.

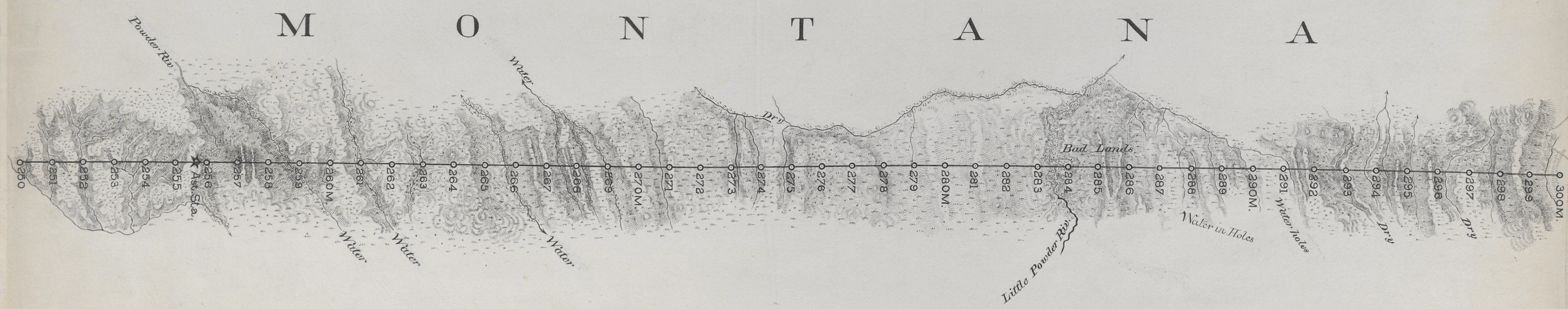

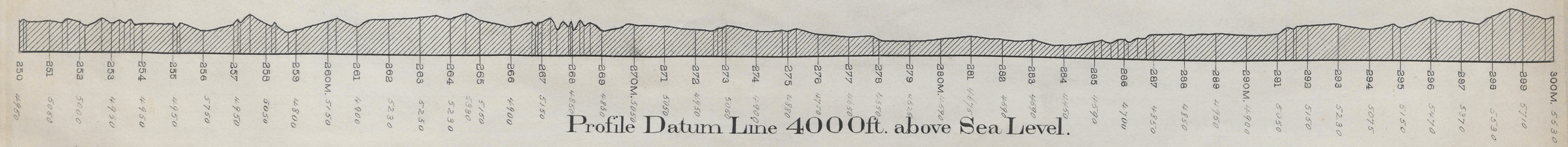

Profile Datum Line 4000ft. above Sea Level.

19

Click Here for Field Notes

Click Here for Examination Notes

5968

Sheet Nº 5.



18