34 **Click Here for Field Notes** 49

accession no 1760

Fractional Township No. 12 North, Range No. 80 West of the 6th Principal Meridian

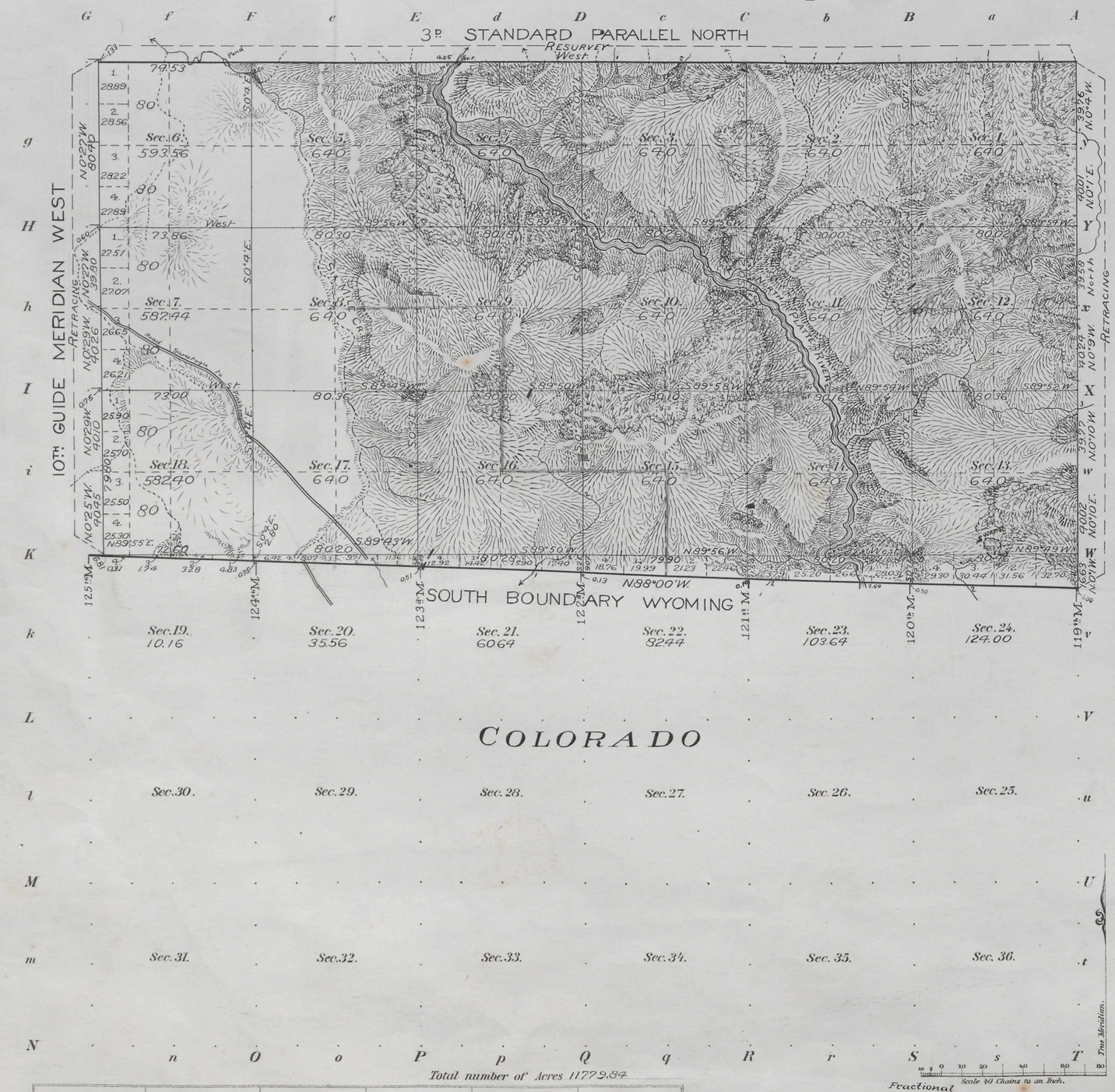

Meanders of								
Posts	Courses	Ch.s Lk.s	Posts	Courses	Ch.s Lk.s	Posts	Courses	Ch.s Lk.s
Latitude			91° 03' N.					
Longitude			106° 19' 21" W.					
Mean Mag. Decl.			15° 12' E.					

Total number of Acres 11779.84

Surveys Designated	By Whom Surveyed	Date of Contract No.	Amount of Surveys M.	Ch.s	Lk.s	When Surveyed	
Resurvey North Township line	Howard B. Carpenter	274, May 27, 1899	5	74	53	August 25-26, 1899	
Subdivisions	" "	" " " "	33	26	51	Aug. 26-Sept. 5, "	
Connections	" "	" " " "		3	14	Aug. 26-Sept. 5, "	
Retr. E. and W. Bdrs.	" "	" " " "	6	17	02	Aug. 22-24, "	
E. and W. Tp. Lines	William O. Downey	94, Aug. 23, 1877	6	17	00	Sept. 14, '77-July 16, '78	
South Bdry. Wyo.	A. V. Richards	G.L.O. Sept. 13, 1872	6	00	00	July 16-18, 1873	

The above Map of Township No. 12 North, of Range No. 80 West of the 6th Principal Meridian, Wyoming, is strictly conformable to the field notes of the survey thereof on file in this Office, which have been examined and approved.

Surveyor Generals Office.
Cheyenne, Wyo., November 14, 1900.

Alpheus P. Harrison
Sur. Gen.

2832

F.H.A.

H.B.P.

THE NORRIS PETERS CO., LITHO., WASHINGTON, D. C.

Filed MAR 2 1901

Survey accepted as per letter E Feb. 26, 1901.

12 - 80

TOWNSHIP 12 NORTH, RANGE 80 WEST OF THE SIXTH PRINCIPAL MERIDIAN, WYOMING.

INDEX TO CORNER REMONUMENTATION WITHOUT SURVEY

NOT TO SCALE

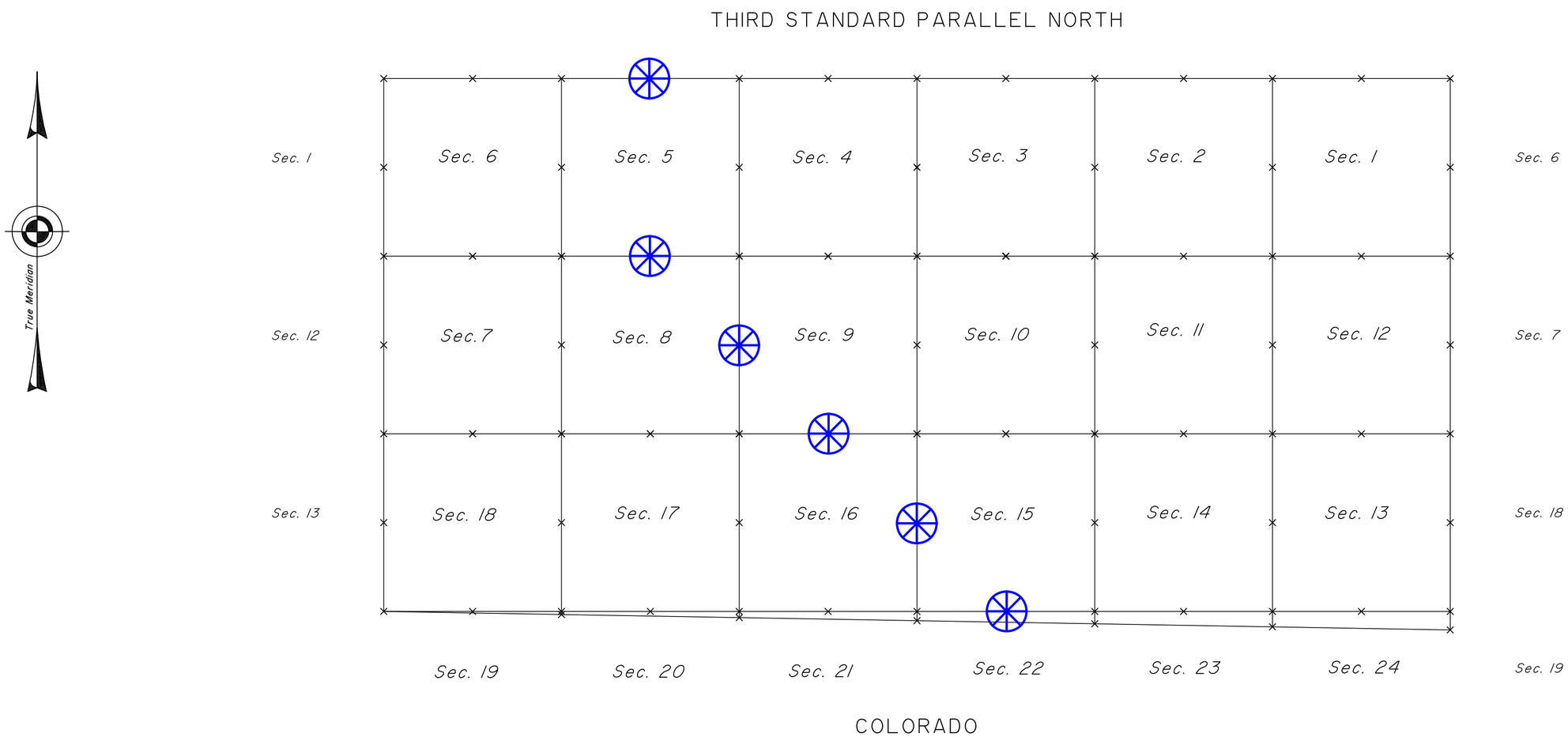

NOT TO SCALE

LEGEND

Remonumented Corner as indicated

34

Click Here for Field Notes

Indexed

4759

48

Orig.

TOWNSHIP EXTERIORS

Scale: 1 inch to 160 chains

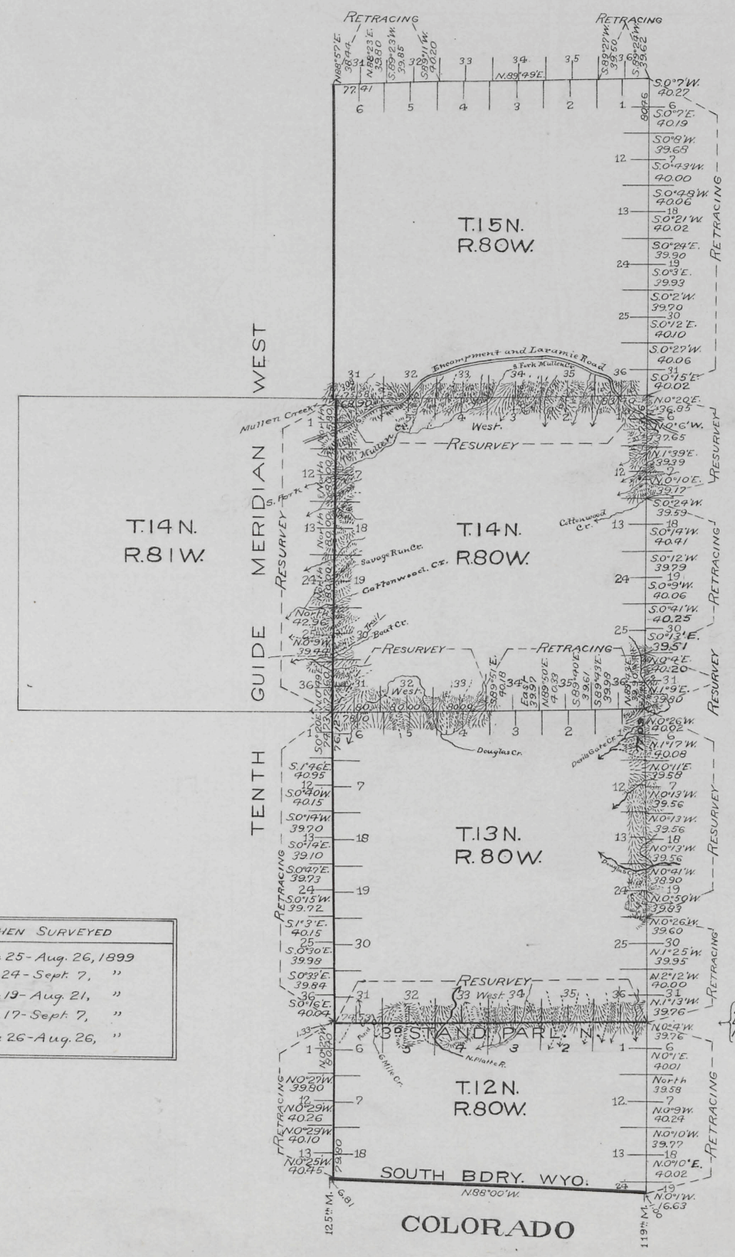

Plat
showing the
Resurvey of the 3d Standard Parallel North through R.80W.;
The Resurvey of the 10th Guide Meridian West through T.14N.;
The Retracing of the 10th Guide Meridian West through Tps. 12 & 13N.;
The Retracing of the East Boundary of T.12N., R.80W.;
The Resurvey of a part of the East Boundary, and
The Retracing of a part of the East Boundary of T.13N., R.80W.;
The Resurvey of the North Boundary, and a part of the East and South Boundaries, and the Retracing of a part of the East and South Boundaries of T.14N., R.80W.;
and
The Retracing of the East Boundary, and a part of the North Boundary of T.15N., R.80W. of the 6th Principal Meridian, Wyoming, is strictly conformable to the Field notes of the survey thereof by
Howard B. Carpenter, U.S.D.S.,
under his
Contract No. 274,
dated May 27, 1899,
which have been examined, approved and Filed in this office.

U.S. Surveyor General's Office,
Cheyenne, Wyoming,
November 14, 1900.

Latitude 41°03'N.
Longitude 106°19'21"W.
Mean Mag. Decl. 15°15'E.

A. Johns. P. Hanson
U.S. Surv. Genl.

Table of Mileage.

Surveys Designated	Amount Mls.	Chs.	Lks.	When Surveyed
Standard & Meridian Lines Resur.	11	70	33	June 25 - Aug. 26, 1899
" " " Retr.	8	75	10	Aug. 24 - Sept. 7, "
Township Lines Resurveyed	15	57	53	June 19 - Aug. 21, "
" " Retraced	20	12	90	June 17 - Sept. 7, "
Connections		12	22	June 26 - Aug. 26, "

2831

F.H.A.

H.B.P.

Filed MAR 2 1901
Survey accepted. See letter E. Feb. 26, 1901.

(10) Indexed

Click Here for Field Notes

577

8

EXTERIOR LINES

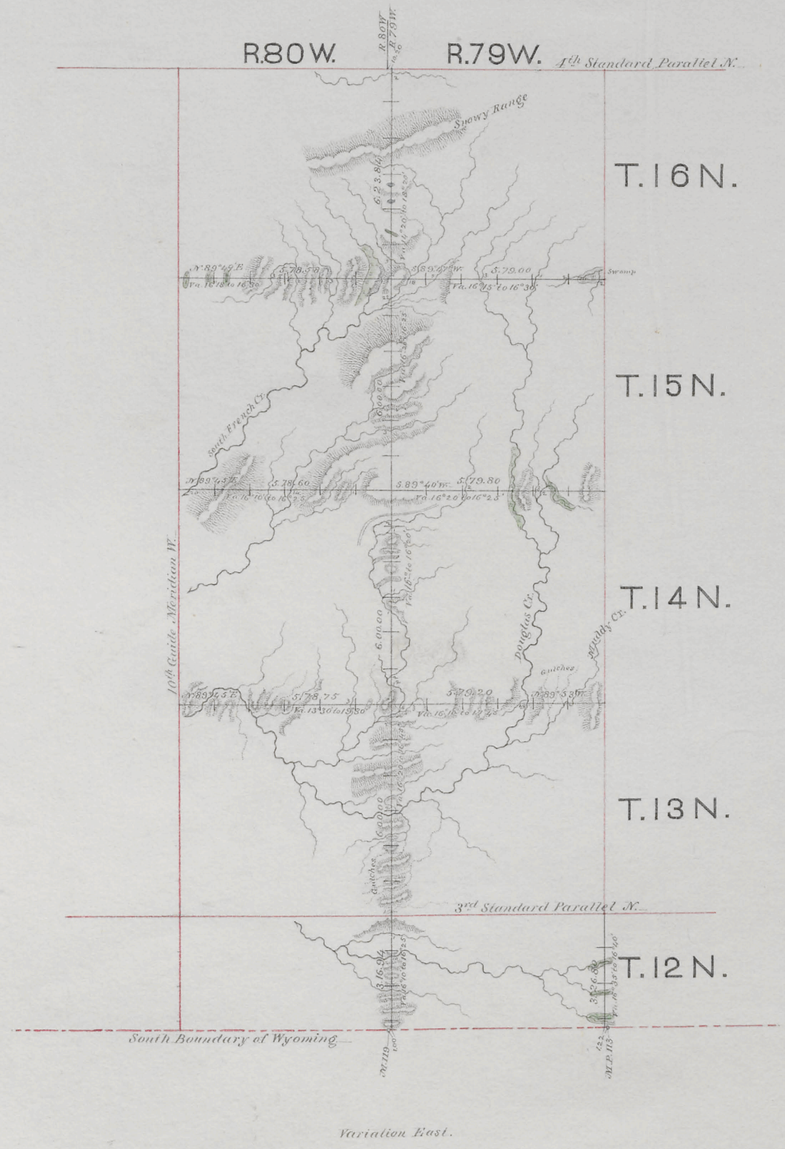

Variation East.

Surveys designated	By whom surveyed.	Date of contract.	Amount of surveys. Miles. Chs. Links.	When surveyed.
Township lines,	Wm. O. Downey	Aug. 23, 1877	66 . 61 . 51	July, 1878.
Connections,	" " "	" " "	12 . 42	" "

I hereby certify that the above diagram of the exterior lines of townships 12 to 16 North, ranges 79 and 80 West of the 6th Principal Meridian, in Wyoming Territory, is strictly conformable to the field notes of the survey thereof, on file in this office, which have been examined and approved.

Surveyor General's Office,
Cheyenne, Wyo. Nov. 21, 1878.

Edw. C. David
Surveyor General.

489

Click Here for Field Notes

(9)

Indexed

550

59

10th GUIDE MERIDIAN WEST,

From S. Boundary of Wyoming, to 4th Standard Parallel N. between Ranges 80 and 81 West of the 6th Pr. Mer.

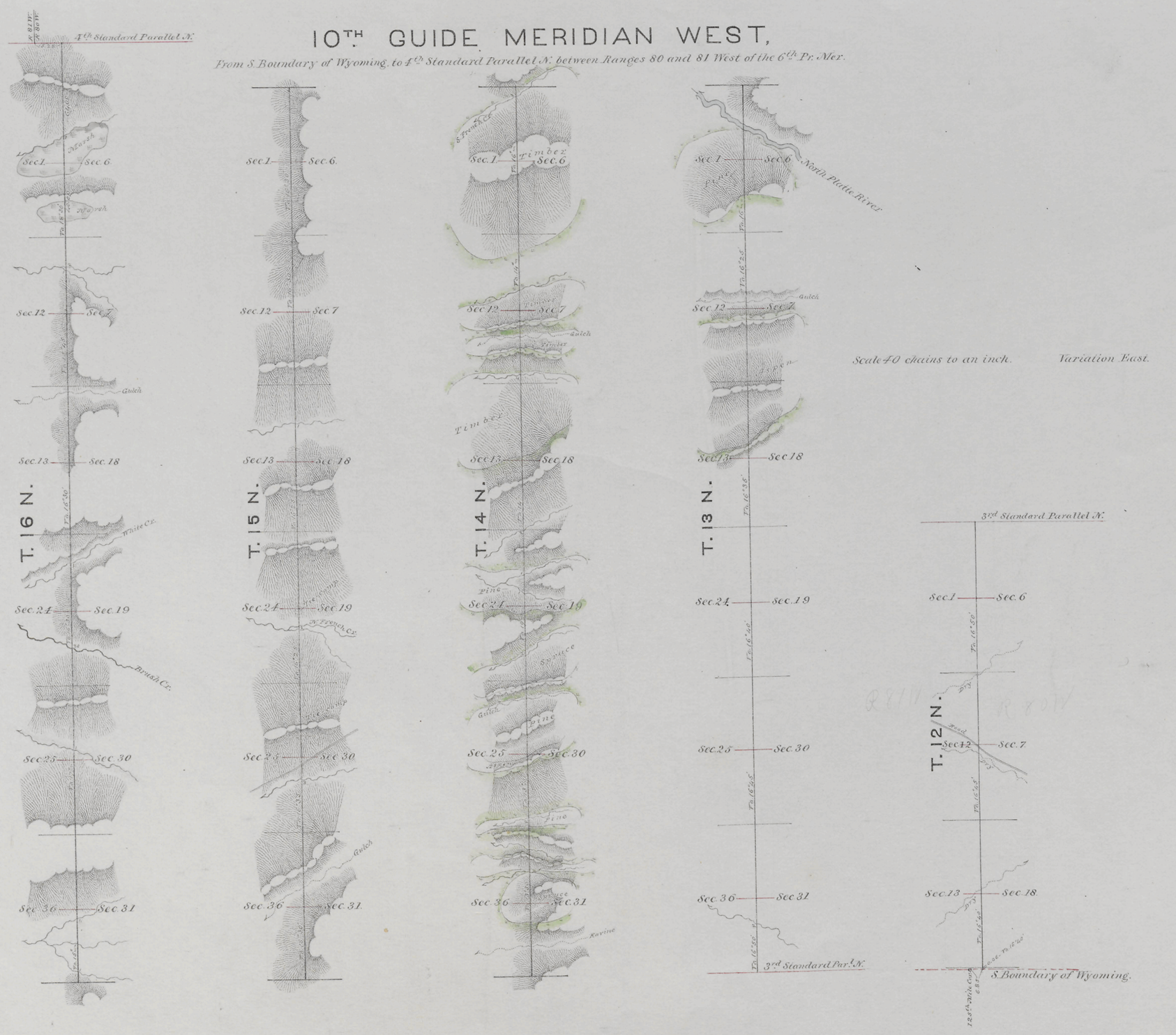

Survey designated.	By whom surveyed.	Date of contract.	Amount of surveys. Miles / Chs / Links	When surveyed.
10th Guide Merid.n W.	Wm. O. Downey	Aug. 23. 1877	27 . 24 . 06	Sept. 1877
Connections.	" " "	" " "	22 . 13	" "

I hereby certify that the above diagram of the 10th Guide Meridian West of the 6th Principal Meridian, from the South Boundary of Wyoming, to the 4th Standard Parallel N. in Wyoming Territory, is strictly conformable to the field notes of the survey thereof, on file in this office, which have been examined and approved.

Surveyor General's Office,
Cheyenne, Wyo. Jan.y 31st 1878.

Edw. C. David
Surveyor General.

465

5986

Click Here for Field Notes

Click Here for Astronomical Notes

No. 5.

SOUTH BOUNDARY OF WYOMING

LATITUDE 41 NORTH

From mile-post No. 120 to mile-post No. 150.

Scale 2 miles to an inch.

Magnetic variation East

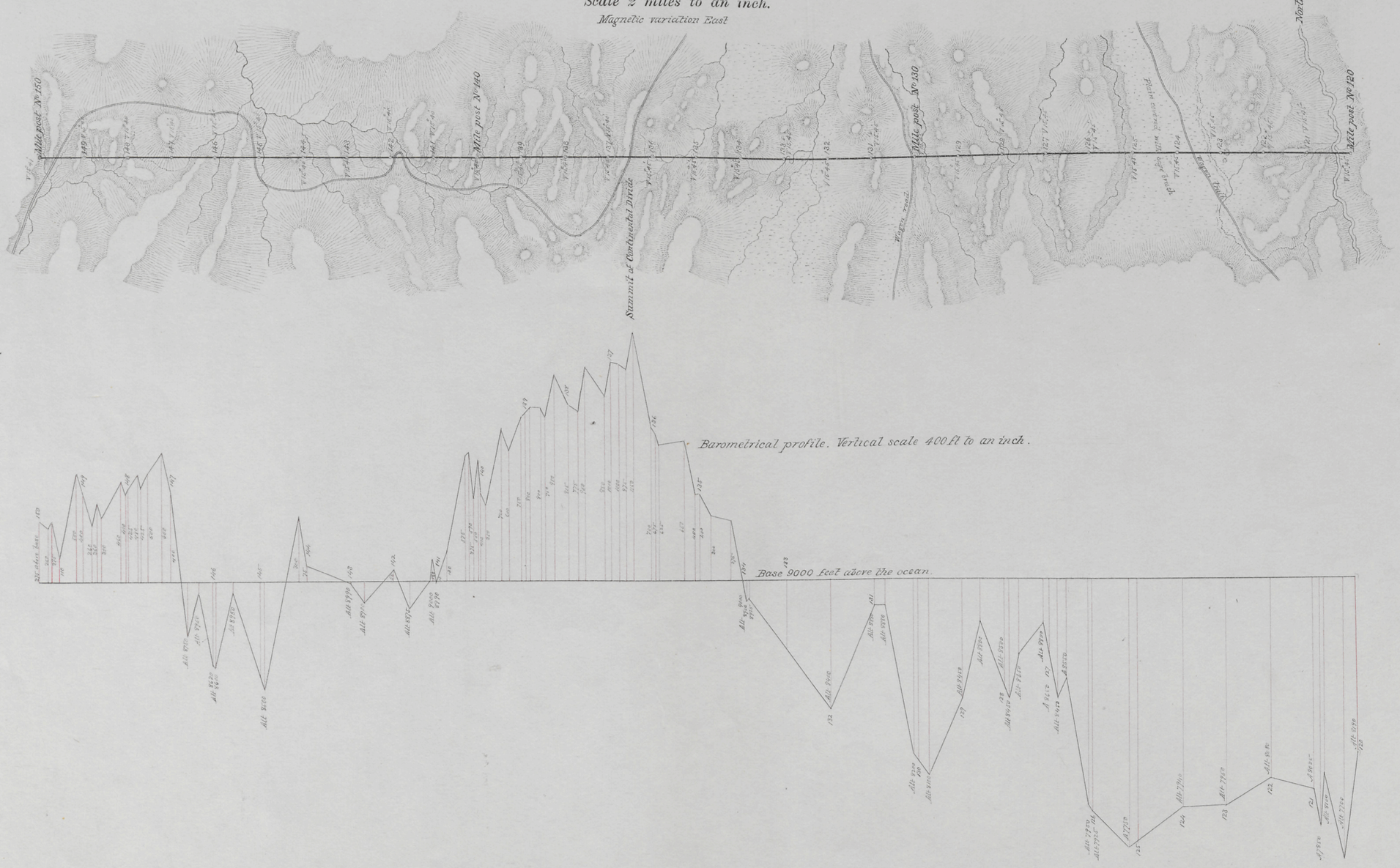

I hereby certify, that the above map is a correct representation of so much of the survey of the South Boundary of Wyoming, as extends from mile-post No. 120 to mile-post No. 150, as surveyed and marked by me, under contract from the Commissioner of the General Land Office, dated Sept. 13th 1872.

A. V. Richards

U. S. Surveyor.

36

5985

Click Here for Field Notes

No. 4.

SOUTH BOUNDARY OF WYOMING

LATITUDE 41 NORTH

From mile-post No. 90, to mile-post No. 120.

Scale 2 miles to an inch.

Magnetic variation East.

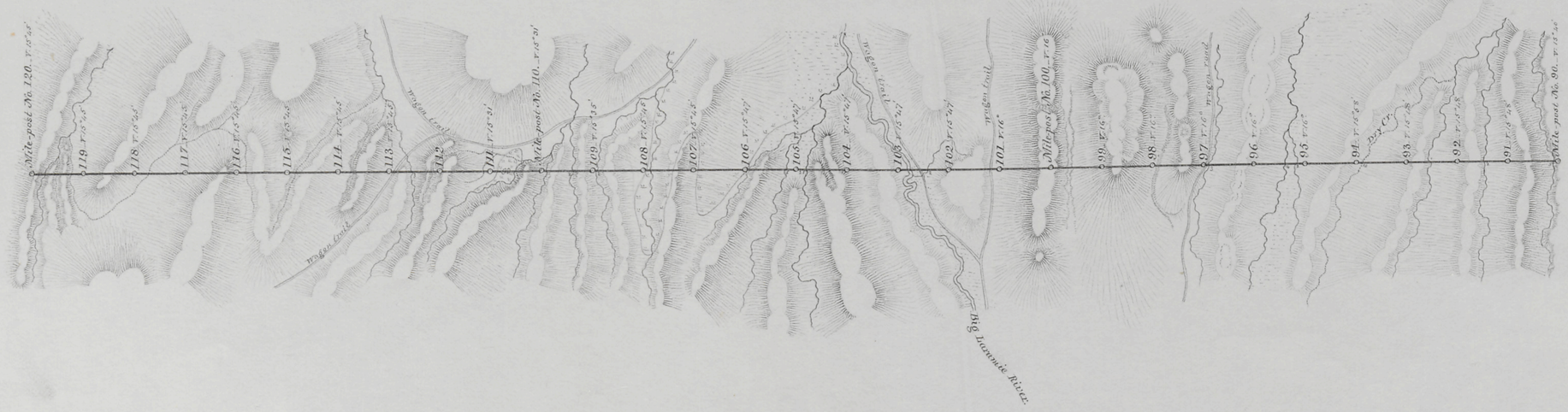

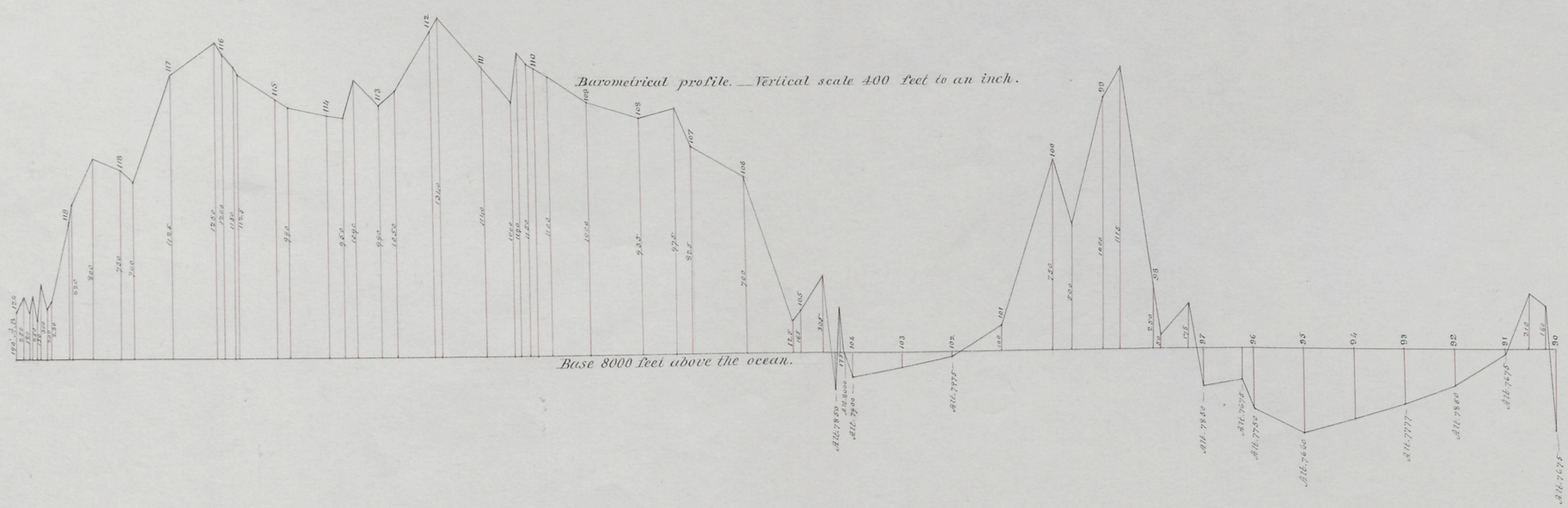

I hereby certify, that the above map is a correct representation of so much of the survey of the South Boundary of Wyoming, as extends from mile-post No. 90, to mile-post No. 120, as surveyed and marked by me, under contract from the Commissioner of the General Land Office, dated Sept 13th 1873.

A. V. Richards

U. S. Surveyor.

35