35

Click Here for Field Notes

13

4801

Fractional Township No. 12 North, Range No. 83 West of the 6th Principal Meridian



Meanders of

Posts	Courses	Ch.s Lk.s	Posts	Courses	Ch.s Lk.s	Posts	Courses	Ch.s Lk.s
Latitude 41° 3' N.								
Longitude 106° 40' W.								
Mean Mag. Decl. 15° 9' E.								

Total number of Acres 11442.92

Surveys Designated	By Whom Surveyed	Date of Contract	Amount of Surveys M.	Ch.s	Lk.s	When Surveyed	
Retracing W. Township line.	Donnell Miller	No. 275. May 27, 1899		76	67	August 1, 1899	
Subdivisions	" "	" " "	27	44	73	July 24-Aug. 1, "	
Connections	" "	" " "		59	93	July 27- " , "	
E.W. and N. Bdrs.	Wm. O. Downey	103. May 12, 1879	11	00	70	July 30-Aug. 23, 1879	
S. Bdry. Wyo.	A.V. Richards	G.L.O. Sept. 21, 1872	5	79	85	July 22-24, 1873	

The above Map of a Fractional Township No. 12 North of Range No. 83 West of the 6th Principal Meridian Wyoming is strictly conformable to the field notes of the survey thereof on file in this Office, which have been examined and approved.

Surveyor Generals Office.
Cheyenne, Wyoming. Sept. 12, 1901.

Alpheus P. Hanson
Sur. Gen.l

F.A.O.

THE NORRIS PETERS CO., LITHO., WASHINGTON, D. C.

2870

12 - 83

Triplicate plat filed Sept. 15. 1902.
Survey accepted by the
Hon. Commissioner in his
letter E dated Aug. 29. 1902.

TOWNSHIP 12 NORTH, RANGE 83 WEST OF THE SIXTH PRINCIPAL MERIDIAN, WYOMING.

INDEX TO CORNER REMONUMENTATION WITHOUT SURVEY

NOT TO SCALE

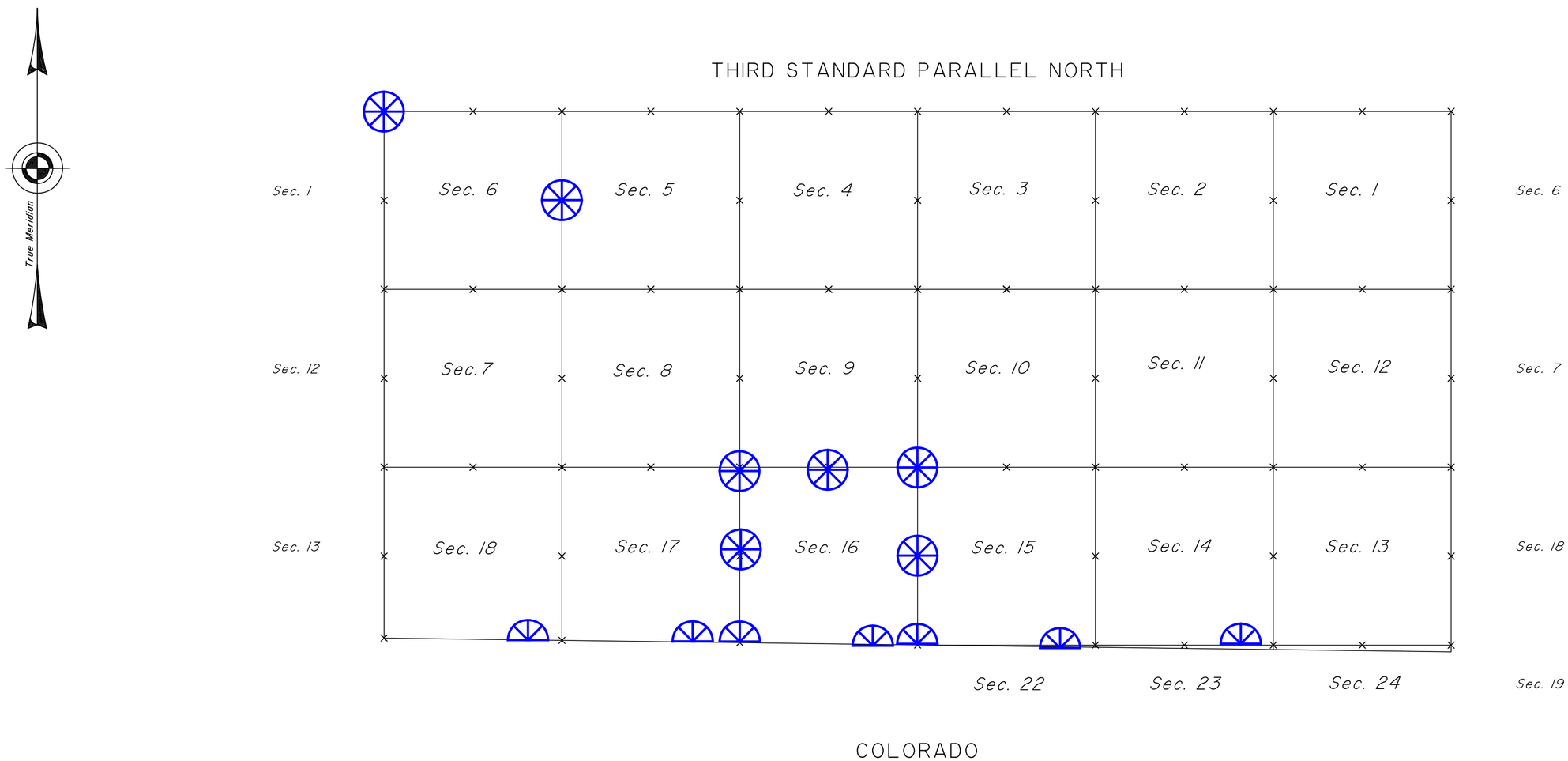

NOT TO SCALE

LEGEND

Remonumented Corner as indicated

35

accession no. 4800

12

TOWNSHIP EXTERIORS

Scale: 1 inch to 160 chains

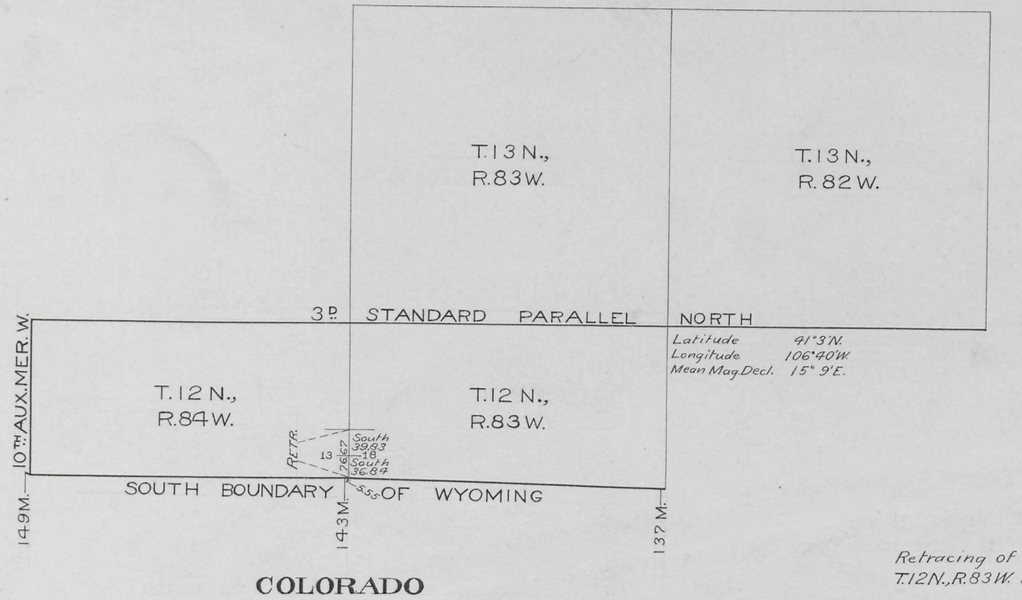

Table of Mileage

Surveys Designated	Amount Mls.	Chs.	Lks.	When Surveyed
Tp. Lines Resur.		76	67	July 31, 1899
Connections.		5	55	" " "

This Plat
of the
Retracing of a part of the West boundary of
T. 12 N., R. 83 W. of the Sixth Principal Meridian,
Wyoming,
is strictly conformable to the field notes of the
survey thereof by
Donnell Miller, U.S.D.S.,
under his
Contract No. 275,
dated May 27, 1899,
which have been examined, approved and filed in this
office.

U.S. Sur. Gen'l's Office,
Cheyenne, Wyoming,
September 12, 1901.

Alpheus P. Hanson
U.S. Sur. Gen'l.

Survey accepted by the
Land Commissioner in his
letter E dated Aug. 29, 1902.

2869

Click Here for Field Notes

(10) Indexed

645

56

EXTERIOR LINES.

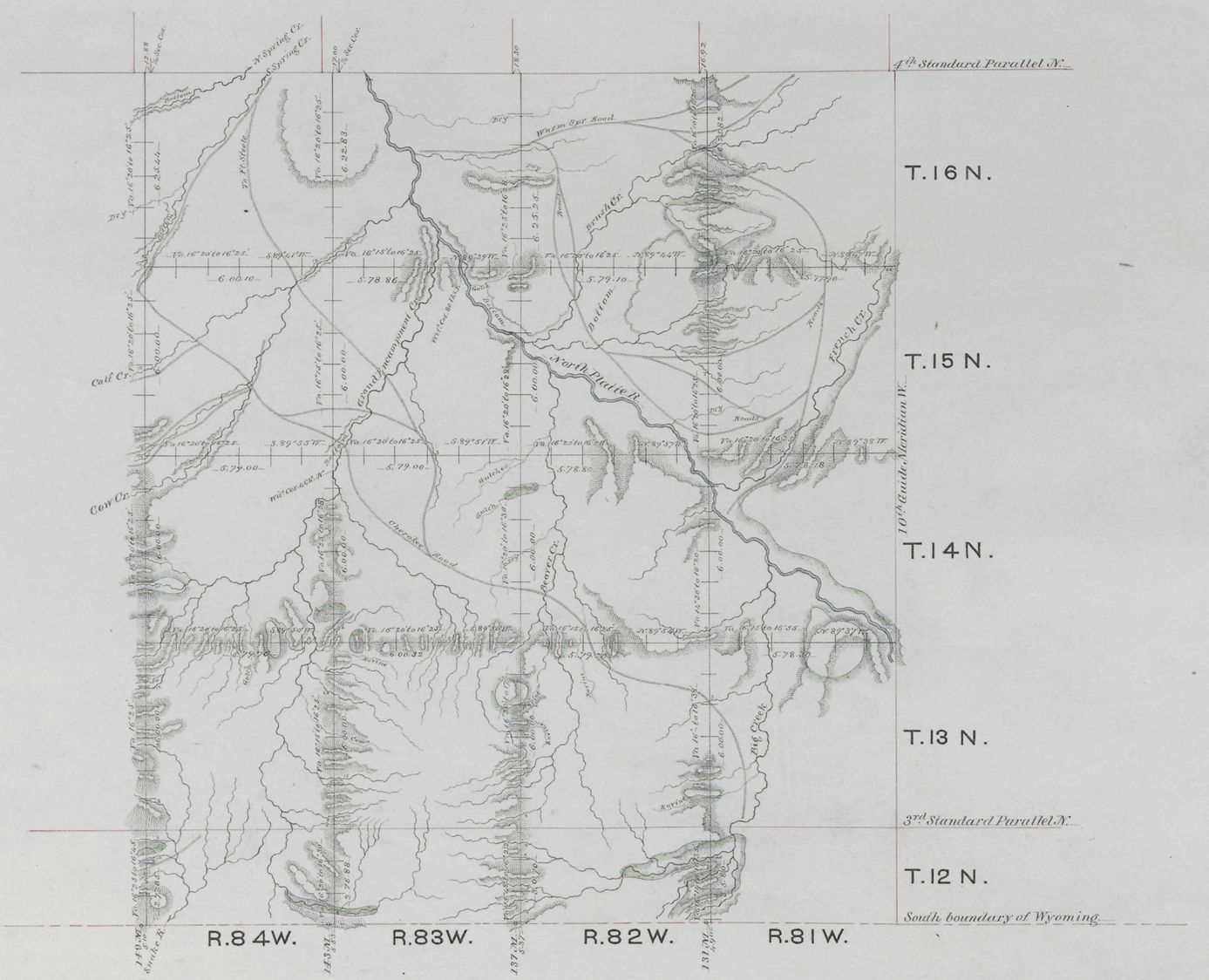

Scale, 3 miles to an inch.

Magnetic Variation East.

Surveys designated.	By whom surveyed.	Date of contract.	Amount of surveys. Mls. Chs. Lks.	When surveyed.
Township lines,	Wm. O. Downey,	May 12, 1879	181 " 9 " 09	Aug. & Sept. 1879.
Connections,	" " "	" " "	1 " 6 " 02	" " " "

I hereby certify that the above diagram of the exterior lines of Townships 12, 13, 14, 15, and 16 N. Ranges 81, 82, 83 and 84 West of the 6th Principal Meridian, Wyoming Territory, is strictly conformable to the field notes of the survey thereof, on file in this office, which have been examined and approved.

Surveyor General's Office,
Cheyenne, Wyo. Jany. 15, 1880.

Edw. C. David

Surveyor General.

537

5986

Click Here for Field Notes

Click Here for Astronomical Notes

No. 5.

SOUTH BOUNDARY OF WYOMING

LATITUDE 41 NORTH

From mile-post No. 120 to mile-post No. 150.

Scale 2 miles to an inch.

Magnetic variation East

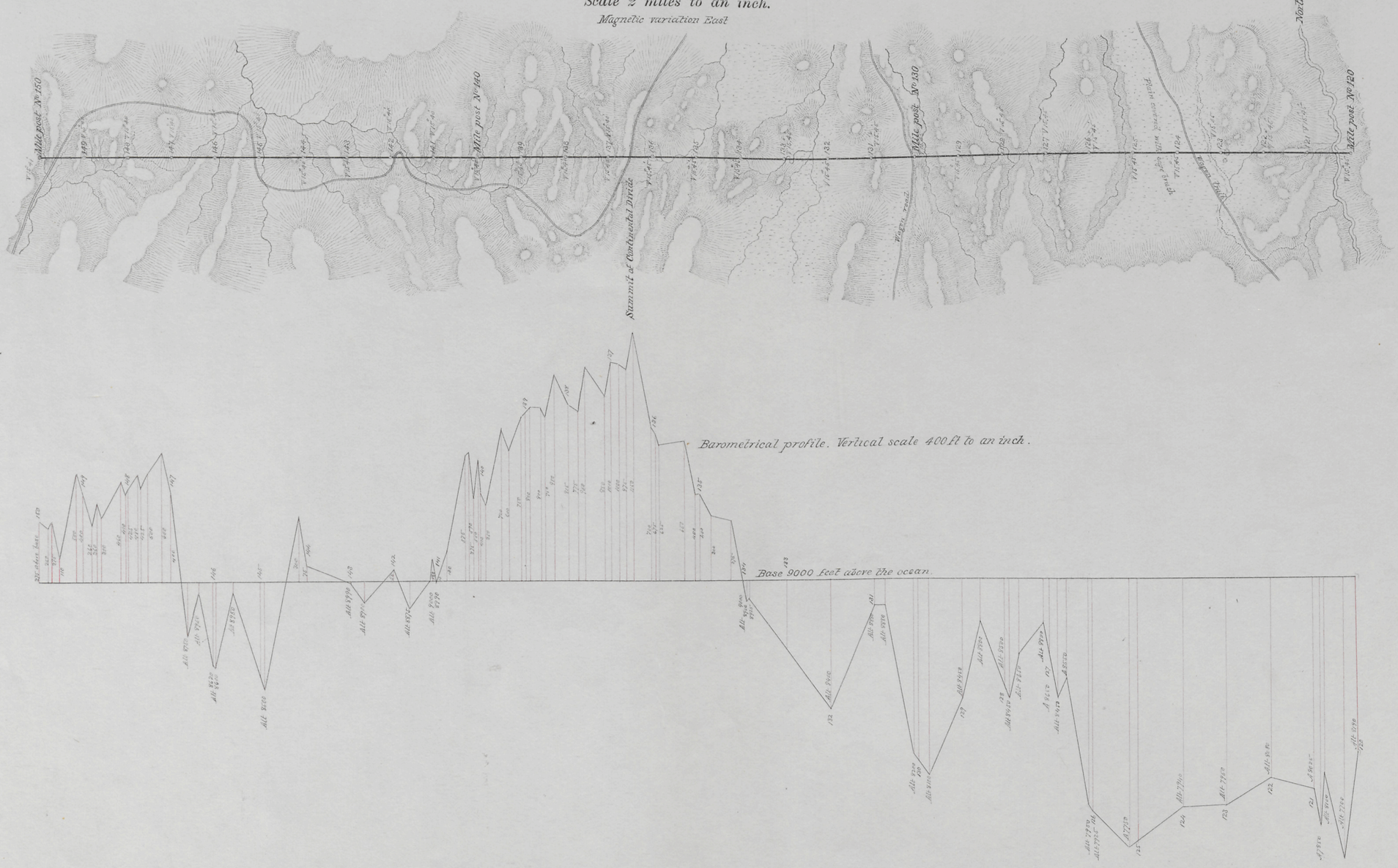

I hereby certify, that the above map is a correct representation of so much of the survey of the South Boundary of Wyoming, as extends from mile-post No. 120 to mile-post No. 150, as surveyed and marked by me, under contract from the Commissioner of the General Land Office, dated Sept. 13th 1872.

A. V. Richards

U. S. Surveyor.

36