Click Here for Field Notes

730

ORIGINAL

SUPPLEMENTAL PLAT OF SECTIONS 2 AND 3

TOWNSHIP No. 12 NORTH, RANGE No. 87 WEST OF THE SIXTH PRINCIPAL MERIDIAN, WYOMING

Scale, 20 Chains to an Inch

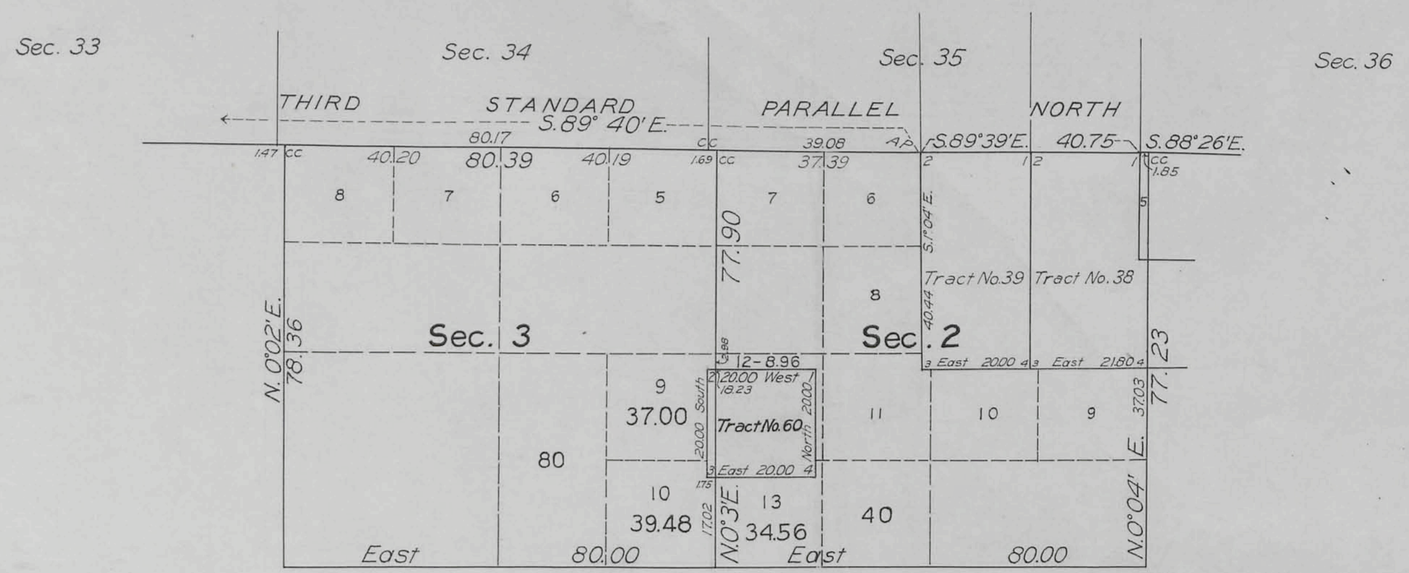

LINES DESIGNATED	BY WHOM SURVEYED	GROUP No.	GROUP DATE	MILEAGE MLS.	MILEAGE CHS.	WHEN SURVEYED BEGUN	WHEN SURVEYED COMPLETED
Tract	Roy E. Chase	100	February 8, 1928	1	00	July 2, 1928	July 2, 1928

Survey authorized by the Commissioner's letter "E" dated October 7, 1927

Office of U.S. Supervisor of Surveys
Denver, Colorado, November 6, 1928.

The above plat of Township No. 12 North, Range No. 87 West of the Sixth Principal Meridian, Wyoming, is strictly conformable to the field notes of the survey thereof which have been examined and approved

Frank M. Johnson
U.S. Supervisor of Surveys

INDEX TO SEGREGATED TRACTS

TRACT No.	TRACT Entry and Status	ORIGINAL SURVEY T.	R.	Sec.	Subdivisions
60	Cheyenne 88 F.R.L.L. Santa Fe Pacific Railway Patented	12	87	2	NW¼ SW¼

DEPARTMENT OF THE INTERIOR
GENERAL LAND OFFICE
Washington, D. C., February 25, 1929.

The survey represented by this plat having been correctly executed in accordance with the requirements of law and the regulations of this office, is hereby accepted

Thos C Havell
Assistant Commissioner

AMT

571-D

Transmitted to Cheyenne L.O. May 31, 1929.

12-87

WHR 6/10

Click Here for Field Notes | Click Here for Exterior Notes | Res. WY-CO Mile Posts 158-174

ORIGINAL

727 (4-675 a) Accepted October 15, 1923.

Sheet 1

Resurvey Township No. 12 North, Range No. 87 West of the Sixth Principal Meridian, Wyoming

In 3 Sheets

COLORADO

All tract segregations shown hereon and all other claims shown to conform to the lines of the resurvey, whether by the original or new legal subdivisions, represent the position and form of said tracts under the original survey, located as such on the ground according to the best available evidence of their true position

INDEX TO SEGREGATED TRACTS

Resurvey Tract No.	Original Survey T.	R.	Sec.	Subdivisions	Entry Kind	Entry No.	Status in Land Office	Entryman
37	12	87	1	SE¼SW¼, SW¼SE¼				
	,,	,,	12	N½NE¼	H.E.	01840	Patented	Fred C. Rasmussen
* 38	,,	,,	1	SW¼NW¼				
	,,	,,	2	Lot 1, SE¼NE¼				
	13	87	35	SE¼SE¼	H.E.	5558	Patented	Robert P. Rasmussen
† 39	12	87	2	Lot 2, SW¼NE¼				
	13	87	35	W½SE¼	H.E.	09788	Patented	Andrew H. Rasmussen
41	12	87	7	Lot 3				
	12	88	12	E½SE¼				
	,,	,,	13	NE¼NE¼	H.E.	3301	Patented	George W. Reed
43	12	87	18	Lots 4, 5, 6				
	12	88	13	Lots 3, 4	H.E.	2511	Patented	Oscar Y. Ames
44	12	87	6	Lots 4, 5, 6, 7	H.E.	3425	Patented	Frank C. Lester
45	,,	,,	7	Lots 1 and 2, E½NW¼	F.C.	2073	Patented	John H. Lemons
46	,,	,,	8	E½SW¼, W½SE¼	H.E.	012445	Patented	Johnson Launderdale
47	,,	,,	8	E½SE¼				
	,,	,,	9	SW¼, S½SE¼	H.E.	017780	F.C. Issued	Arthur J. Tedford

Resurvey Tract No.	Original Survey T.	R.	Sec.	Subdivisions	Entry Kind	Entry No.	Status in Land Office	Entryman
48	12	87	10	SE¼SW¼, W½SE¼			Unentered	
	,,	,,	10	SE¼SE¼			Public Land	
49	,,	,,	11	E½SW¼				
	,,	,,	14	N½NW¼	H.E.	011812	Patented	Peter Rasmussen
50	,,	,,	14	S½NW¼, NW¼SW¼, Lot 4	D.E.	4859	Patented	Charles W. Honnold
51	,,	,,	14	Lot 3, NE¼SW¼, N½SE¼	H.E.	5224	Patented	Charles W. Honnold
52	,,	,,	15	NE¼, N½NW¼, SE¼NW¼				
	,,	,,	15	N½SW¼, N½SE¼, Lots 1,				
	,,	,,	15	2, 3, 4	SSIS	522	Approved	State of Wyoming
53	,,	,,	15	SW¼NW¼	F.R.L.S.	103	Patented	Santa Fe Pacific R.R.
54	,,	,,	16	All	School	Section	Grant	State of Wyoming
55	,,	,,	17	NW¼NE¼, S½NE¼, NE¼NW¼	H.E.	024547	Valid	Johnson Launderdale
56	,,	,,	17	Lot 4				
	,,	,,	18	Lot 7	Cash	1915	Patented	Joseph Brown
58	,,	,,	18	E½NW¼, NE¼SW¼, Lot 3	H.E.	022926	Valid	Hubert M. Leas
59	,,	,,	9	N½SE¼				
	,,	,,	10	N½SW¼, SW¼SW¼	A.H.E.	025396	F.C. Issued	Arthur J. Tedford

* That part of H.E. 5558, R.P. Rasmussen, in T. 13 N., R. 87 W. was segregated as Tract 39 in resurvey of that township under Group 31

† That part of H.E. 09788, A.H. Rasmussen, in T. 13 N., R. 87 W. was segregated as Tract 38 in resurvey of that township under Group 31

Areas in Acres	
Public Land	
Indian Reservation	
Indian Allotments	
Mineral Claims	
Water Surface	
Total Area	

True Meridian

0 10 20 40 80

Scale 40 Chains to an inch

Mean Magnetic Declination
Latitude 41° 00' N.
Longitude 107° 07' W.

Surveys Designated	By Whom Surveyed	Group No.	Group Date	Amount of Surveys Mls.	chs.	lks.	When Surveyed Begun	Completed
Resurvey Subdivision Lines	Roy E. Chase and Alex Douglas	50	April 1, 1920	32	77	29	October 7, 1921	November 11, 1921
Segregated Tract Lines	,, ,,	,,	,,	36	20	15	October 3, 1921	November 19, 1921
Connecting Lines	,, ,,	,,	,,	2	15	19	October 7, 1921	November 11, 1921
Resurvey E. Township Line	,, ,,	,,	,,	2	75	93	October 24, 1921	October 24, 1921
Resurvey W. Township Line	,, ,,	,,	,,	3	2	47	September 20, 1921	September 20, 1921
Resurvey Third Standard Parallel North	Adams, Schoch, Riley and Millrick	31	September 21, 1916	5	78	80	June 28, 1919	July 12, 1919
Resurvey Wyoming-Colorado Boundary Line	Roy E. Chase	Colorado 13		1	76	10	1911	1911
Resurvey Wyoming-Colorado Boundary Line	Roy E. Chase	Colorado 27		4	02	15	1919	1919

The above map and accompanying Sheets Nos. 2 and 3 of Resurvey Township No. 12 North, Range No. 87 West of the Sixth Principal Meridian, Wyoming, is strictly conformable to the field notes of the resurvey thereof on file in this office, which have been examined and approved

Surveyor General's Office
Cheyenne, Wyoming, May 11, 1923

Clyde W. Athey
Surveyor General

A.M.T. R.L.R.

57|-A

Trans. to Cheyenne Nov. 14, 1923

12-87

728

ORIGINAL

Accepted October 15, 1923.

Sheet 3

Resurvey Township No. 12 North, Range No. 87 West of the Sixth Principal Meridian, Wyoming

In 3 Sheets

Sections 4, 5, 6, 7, 8, 9, 16, 17, 18, 19, 20 and 21

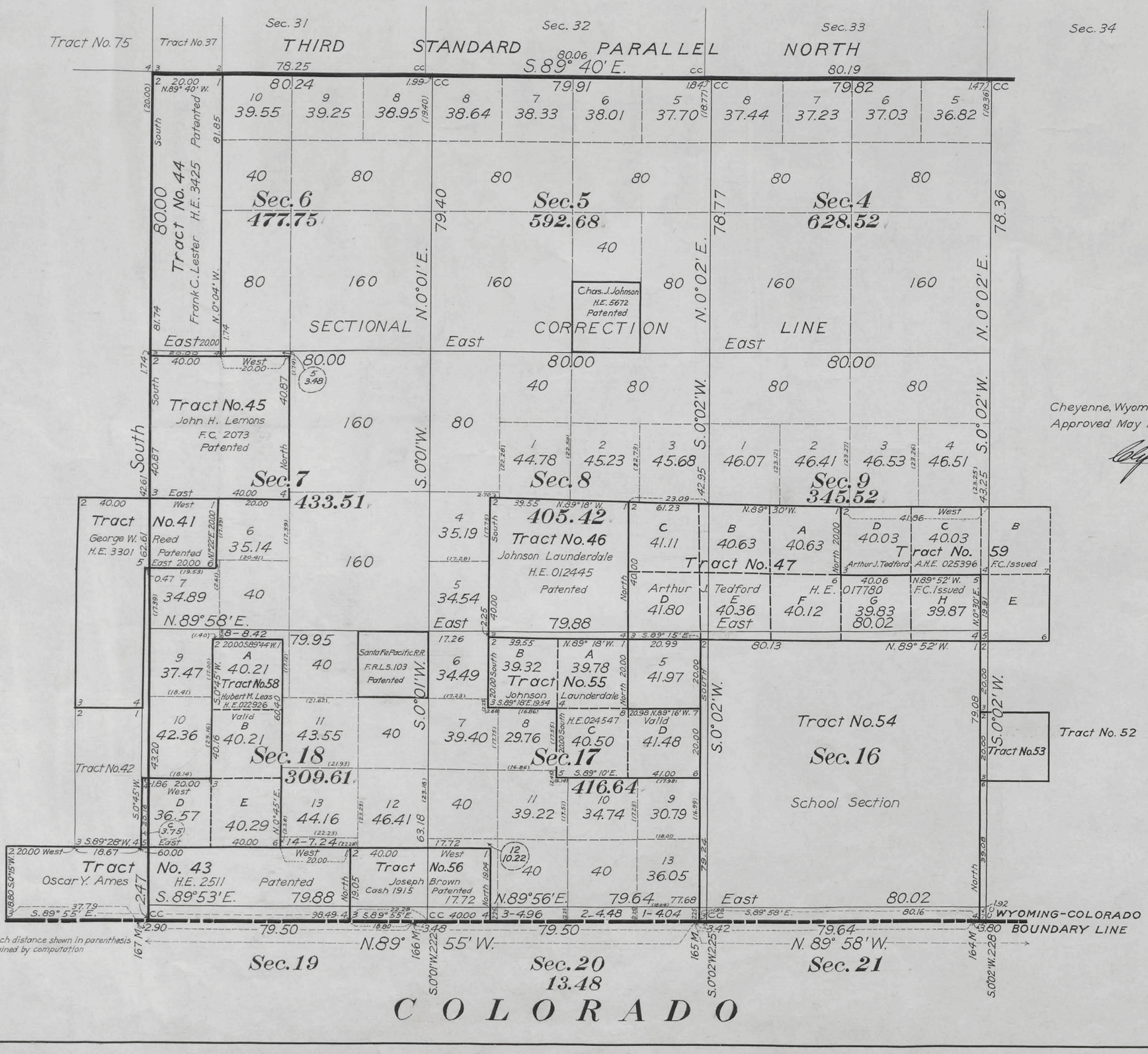

Cheyenne, Wyoming,
Approved May 11, 1923

Clyde W. Athuly
Surveyor General

Note: Each distance shown in parenthesis was obtained by computation

571-B

12-87

Trans to Cheyenne
Nov 14, 1923

729

ORIGINAL

Accepted October 15, 1923.

Sheet 2

Resurvey Township No. 12 North, Range No. 87 West of the Sixth Principal Meridian, Wyoming

In 3 Sheets

Sections 1, 2, 3, 10, 11, 12, 13, 14, 22, 23 and 24

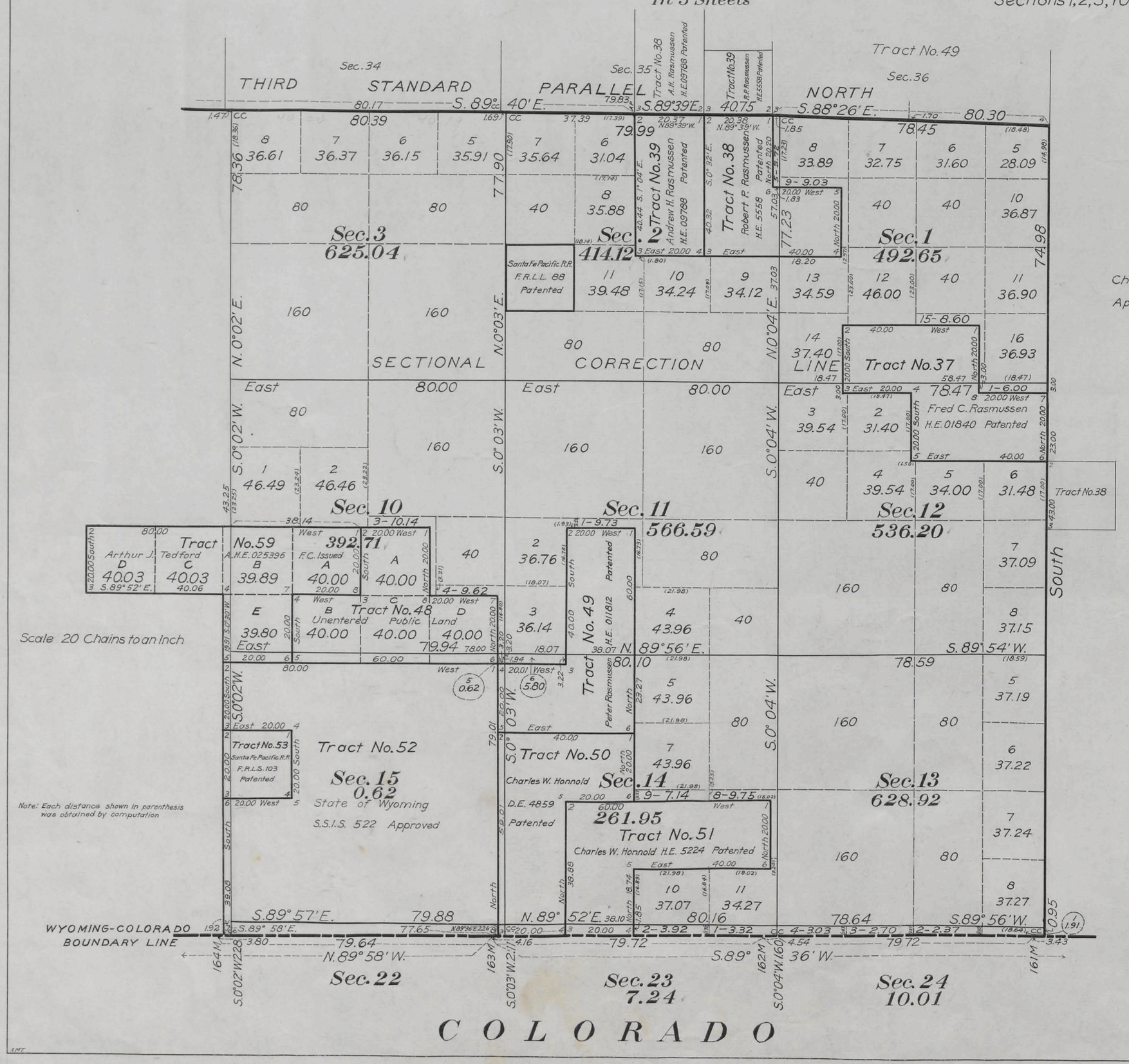

Cheyenne, Wyoming,
Approved May 11, 1923

Clyde W. Atherly
Surveyor General

571-C

Trans to Cheyenne
Nov. 14, 1923

12-87

Click Here for Field Notes

(11.) 11.

Accession No. 726

TOWNSHIP No. 12 NORTH RANGE No. 87 WEST of the 6th Principal MERIDIAN.

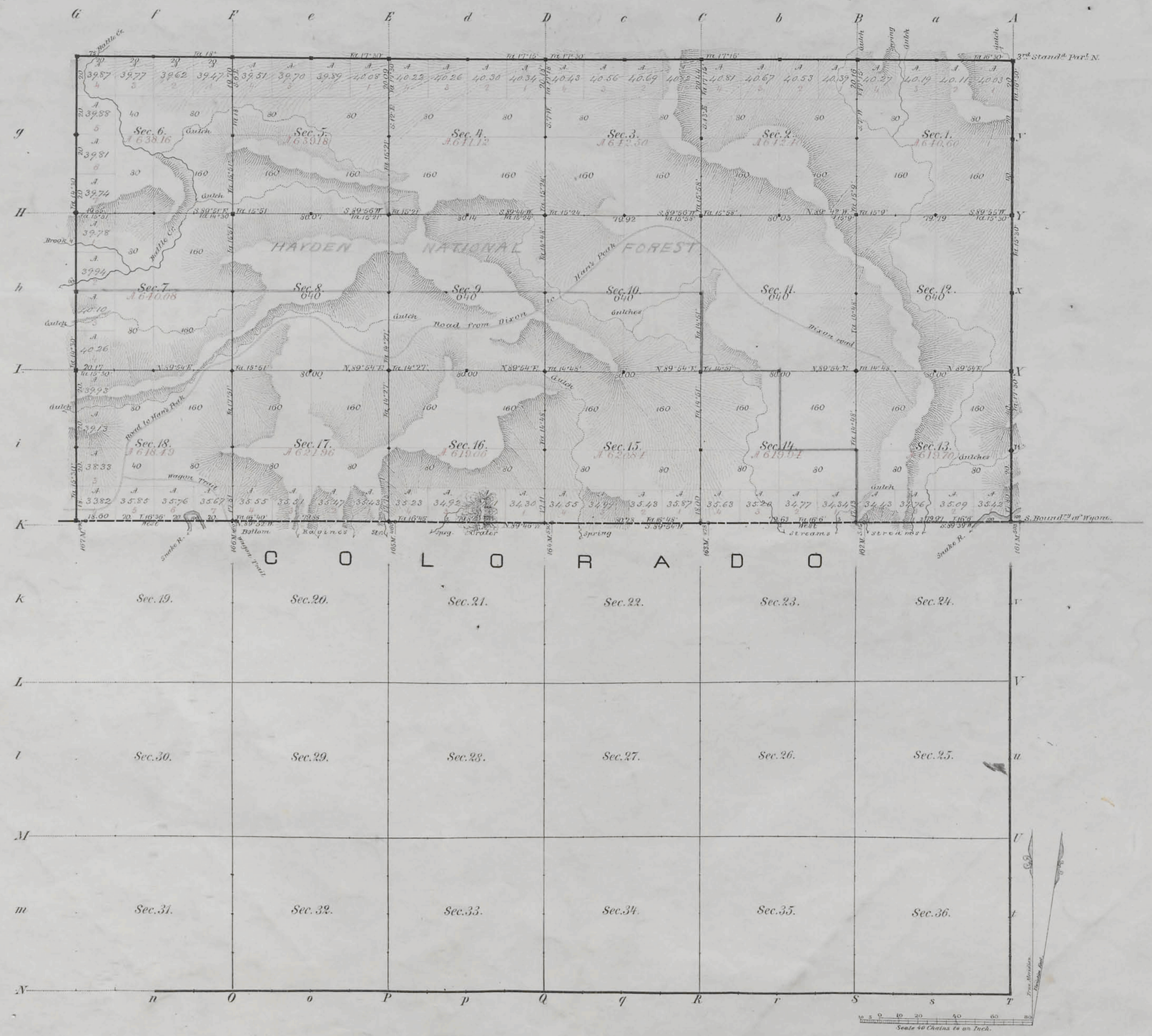

Total number of Acres. 11 404.03

Surveys Designated	By Whom Surveyed	Date of Contract	Amount of Surveys Mls Chs Lks	When Surveyed	Magnetic Decl.n
E.W. & N. Township lines	G.W. Baker	Sept. 21, 1880	11 . 75 . 80	Nov.r Dec. 1880	16°55' East
Subdivisions	" "	" "	26 . 68 . 32	January 1881	16°48' East
Connections	" "	" "	20 . 43	" "	
S. Bdy of Wyom.	A.T. Richards	Sept. 13, 1872	5 . 78 . 60	August 9, 1873	

The above Map of Township No. 12 North, of Range No. 87 West of the 6th Principal Meridian, Wyoming Territory is strictly conformable to the field notes of the survey thereof on file in this Office, which have been examined and approved

Surveyor Generals Office,
Cheyenne, Wyo. April 20, 1881

Edw. C. David
Surv. Genl.

571

A. Gast & Co., St. Louis, Mo.

12-87

750

EXTERIOR LINES

Scale, 3 miles to an inch. *Magnetic variation East.*

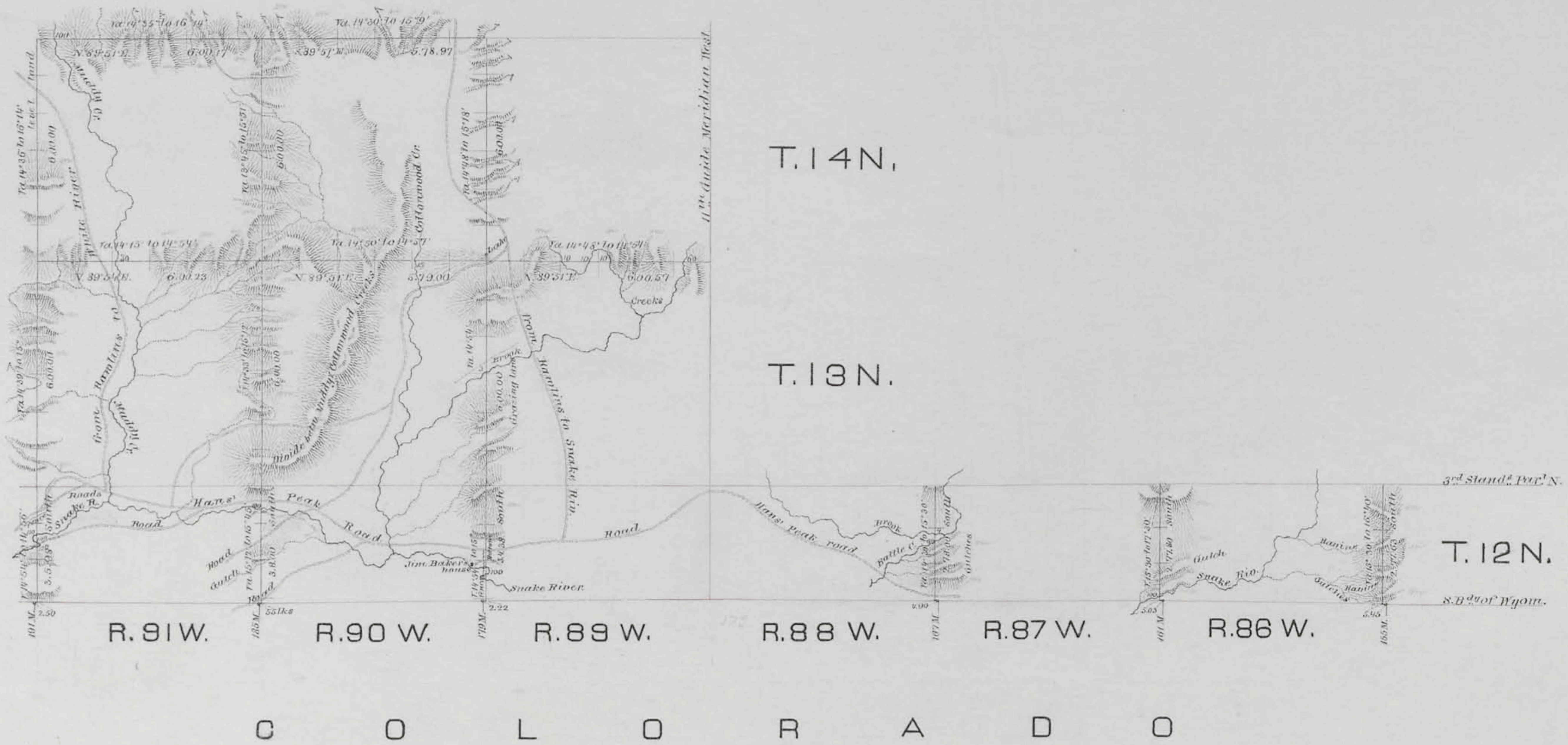

Surveys Designated	By whom surveyed	Date of contract	Amount of surveys mls. chs. lks.	When surveyed
Exterior lines	G. W. Baker	September 21, 1880	84 . 10 . 73	Nov. & Decemb. 1880
Connections	" "	" " "	20 . 65	" " "

I hereby certify that the above diagram of the exterior lines of Township 12 North, Ranges 86 to 91 inclusive, Townships 13 & 14 North, Ranges 89 to 91 West of the 6th Principal Meridian, Wyoming Ter. is strictly conformable to the field notes of the survey thereof on file in this Office, which have been examined and approved.

Surveyor General's Office,
Cheyenne, Wyo. April 20, 1881.

Edw. C. David
Surveyor General.

5987

Click Here for Field Notes

Click Here for Astronomical Notes

No. 6.

SOUTH BOUNDARY OF WYOMING

LATITUDE 41 NORTH

From mile-post No. 150, to mile-post No. 180.

Scale 2 miles to an inch.

Magnetic variation East.

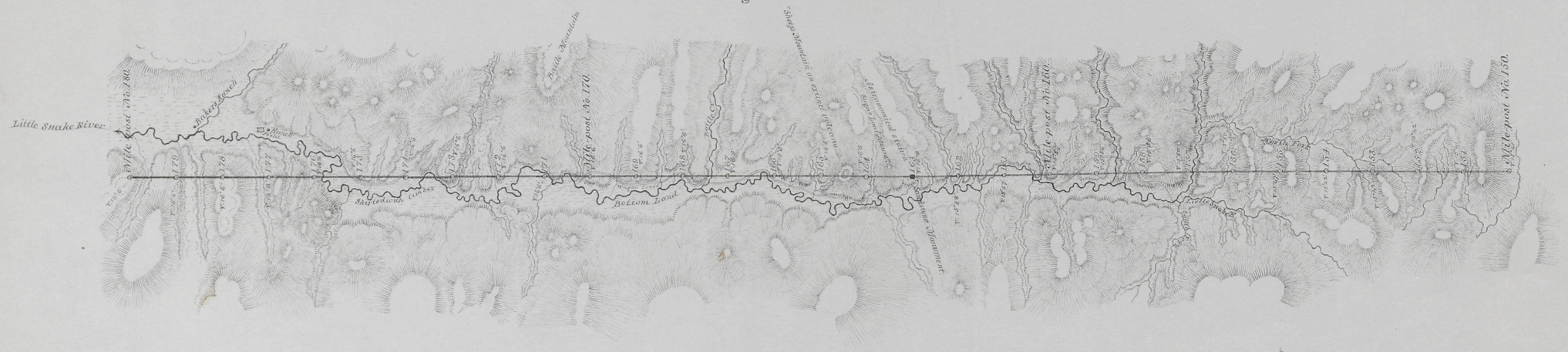

Barometrical profile. Vertical scale 400 feet to an inch.



I hereby certify, that the above map is a correct representation of so much of the survey of the South Boundary of Wyoming, as extends from mile-post No. 150 to mile-post No. 180, as surveyed and marked by me, under contract from the Commissioner of the General Land Office, dated Sept. 13th 1872.

A. V. Richards

U. S. Surveyor.

37