Click Here for Field Notes

6326

ORIGINAL

TOWNSHIP No. 12 NORTH, RANGE No. 89 WEST OF THE SIXTH PRINCIPAL MERIDIAN, WYOMING.

DEPENDENT RESURVEY AND PARTIAL SUBDIVISION OF SECTION 8.

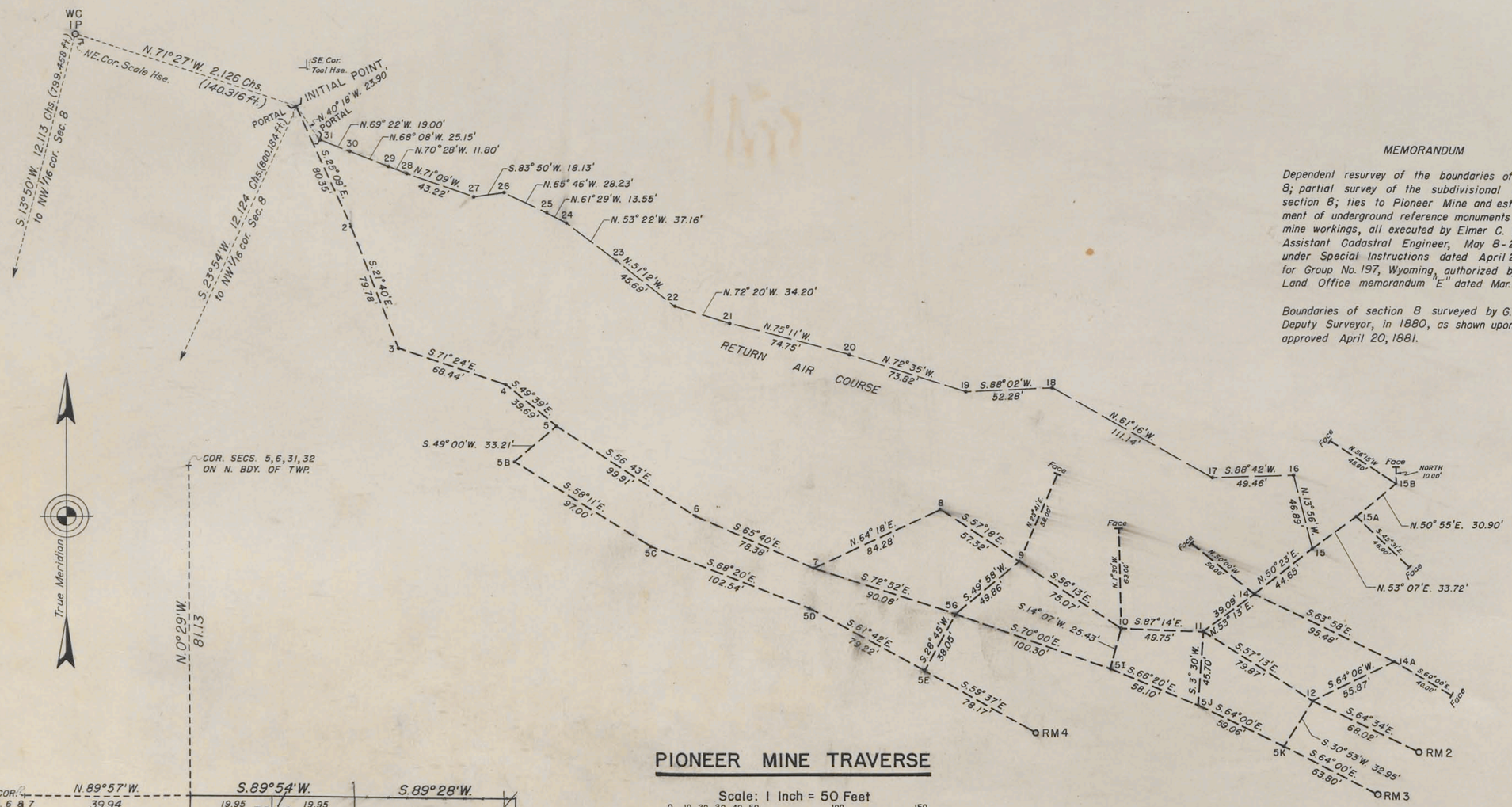

PIONEER MINE TRAVERSE

SECTION 8

RCM

MEMORANDUM

Dependent resurvey of the boundaries of section 8; partial survey of the subdivisional lines of section 8; ties to Pioneer Mine and establishment of underground reference monuments in the mine workings, all executed by Elmer C. Lenhart, Assistant Cadastral Engineer, May 8-20, 1943 under Special Instructions dated April 27, 1943, for Group No. 197, Wyoming, authorized by General Land Office memorandum "E" dated Mar. 19, 1943.

Boundaries of section 8 surveyed by G. W. Baker, Deputy Surveyor, in 1880, as shown upon the plat approved April 20, 1881.

UNITED STATES DEPARTMENT OF THE INTERIOR

GENERAL LAND OFFICE

Denver, Colorado, Nov. 8, 1943

This plat of Township No. 12 North, Range No. 89 West, of the Sixth Principal Meridian, Wyoming, is strictly conformable to the field notes of the survey thereof which have been examined and approved.

Supervisor of Surveys.

Washington, D.C., July 27, 1944

The survey represented by this plat having been correctly executed in accordance with the requirements of law and the regulations of this office is hereby accepted.

Acting Assistant Commissioner.

574-A

Trans. to Cheyenne L.O. Jan. 24, 1945.

12-89

(11)

Click Here for Field Notes

736

TOWNSHIP No. 12 NORTH RANGE No. 89 WEST of the 6th Principal MERIDIAN.

Total number of Acres 11,152.05

	Surveys Designated	By Whom Surveyed	Date of Contract	Amount of Surveys Mls. Chs. Lks.	When Surveyed	Magnetic Bearing
E. W.	N. Township lines	G. W. Baker	Sept. 21, 1880	12 . 2 . 18	Nov. & Dec. 1880	14°50' East
	Subdivisions	" "	" "	27 . 61 . 86	December 1880	15°45' East
	Connections	" "	" "	7 . 71	" "	
	S. Bound.y of Wyo.	A. T. Richards	" 15, 1872	5 . 79 . 69	August 12, 1878	

The above Map of Township No. 12 North, of Range No. 89 West of the 6th Principal Meridian, Wyoming Territory is strictly conformable to the field notes of the survey thereof on file in this Office, which have been examined and approved

Surveyor Generals Office, Cheyenne, Wyo. April 20, 1881.

Edw. C. Dawes
Dep. Surv. Gen.l

A. Gast & Co. St. Louis Mo.

574

12-89

(11)

Indexed

Click Here for Field Notes | **Retracement Notes, All or Part** | **Ret. WY-CO Mile Posts 155-191**

22.

750

EXTERIOR LINES

Scale, 3 miles to an inch. *Magnetic variation East.*

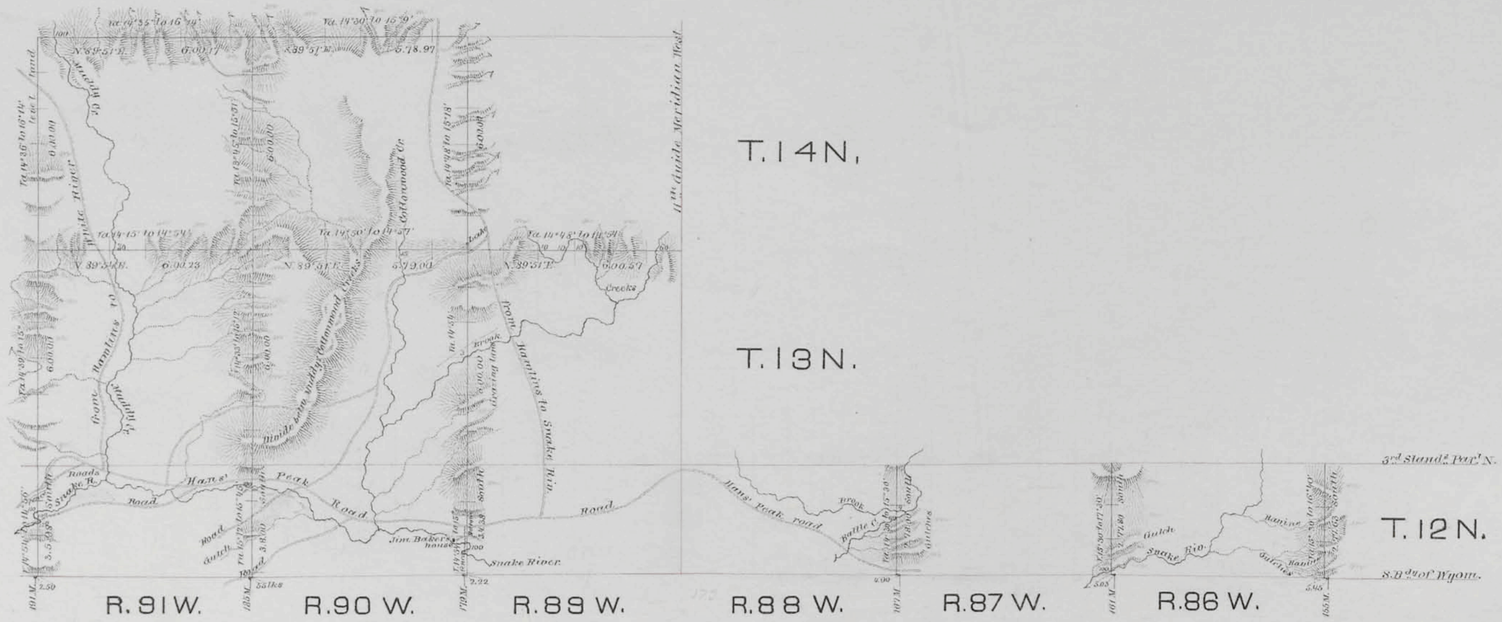

C O L O R A D O

Surveys Designated	By whom surveyed	Date of contract	Amount of surveys Mls.	Chs.	Lks.	When surveyed
Exterior lines	G.W. Baker	September 21, 1880	84	10	73	Nov.r & Decemb. 1880
Connections	" "	" " "		20	65	" " "

I hereby certify that the above diagram of the exterior lines of Township 12 North, Ranges 86 to 91 inclusive, Townships 13 & 14 North, Ranges 89 to 91 West of the 6th Principal Meridian, Wyoming Ter. is strictly conformable to the field notes of the survey thereof on file in this Office, which have been examined and approved.

Surveyor General's Office,
Cheyenne, Wyo. April 20, 1881.

Edw. C. David
Surveyor General.

583

(11)

Click Here for Field Notes

Indexed

749

21

11TH GUIDE MERIDIAN WEST

From the S. Bound.y of Wyo. Ter. to the 4.th Stand.d Par.l N. betw. R.ges 88 & 89 West of the 6.th Princ.l Mer.

3 miles to an inch. *Magnetic variation East.*



Surveys designated	By whom surveyed	Date of contract	Amount of surveys			When surveyed
			Miles.	Chs.	Lks.	
11th Guide Mer.d West	G. W. Baker	September 21, 1880	3.	77.	80.	December 1880
Connections	" "	" " "	0.	4.	15.	" " "
11th Guide Mer.d West	" "	" " "	18.	21.	60	March 1st 3rd 1881
Connections	" "	" " "	0.	2.	60	" " "

I hereby certify that the above diagram of the 11th Guide Meridian West of the 6th Princ.l Mer.d Wyo. Ter. from the S. Bound.y of Wyo. Ter. to the 4th St.d P.l North betw. Ranges 88 & 89 West, is strictly conformable to the field notes of the survey thereof on file in this office, which have been examined and approved.

Surveyor General's Office,
Cheyenne, Wyo. April 20, 1881.

Edw. C. David
Surveyor General.

582

5987

Click Here for Field Notes

Click Here for Astronomical Notes

No. 6.

SOUTH BOUNDARY OF WYOMING

LATITUDE 41 NORTH

From mile-post No. 150, to mile-post No. 180.

Scale 2 miles to an inch.

Magnetic variation East.

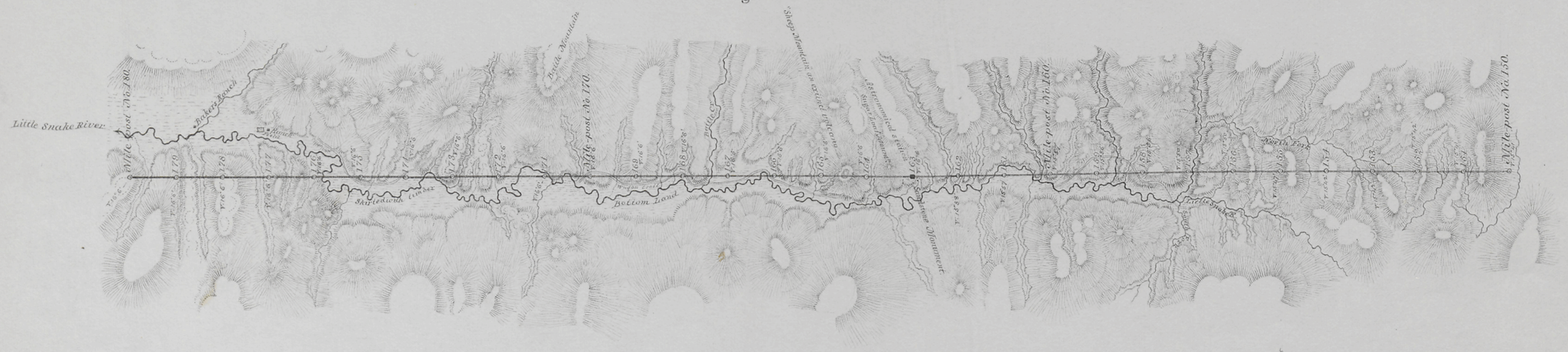

Barometrical profile. Vertical scale 400 feet to an inch.



I hereby certify, that the above map is a correct representation of so much of the survey of the South Boundary of Wyoming, as extends from mile-post No. 150 to mile-post No. 180, as surveyed and marked by me, under contract from the Commissioner of the General Land Office, dated Sept. 13th 1872.

A. V. Richards

U. S. Surveyor.

37