Click Here for Field Notes

7394

ORIGINAL

TOWNSHIP 13 NORTH, RANGE 81 WEST, OF THE SIXTH PRINCIPAL MERIDIAN, WYOMING.

DEPENDENT RESURVEY



A history of surveys is contained in the field notes.

This plat represents the dependent resurvey of a portion of the subdivisional lines, designed to restore the corners in their true original locations according to the best available evidence, and the subdivision of section 22, T. 13 N., R. 81 W., Sixth Principal Meridian, Wyoming.

The lottings and areas are as shown on the plat approved May 2, 1881.

Survey executed by Jerry L. Messick, Cadastral Surveyor, under the supervision of Richard L. Oakes, Chief, Branch of Cadastral Survey, July 27 to September 30, 1976, pursuant to Special Instructions, dated March 18, 1976, for Group No. 385, Wyoming.

UNITED STATES DEPARTMENT OF THE INTERIOR
BUREAU OF LAND MANAGEMENT
Washington, D.C. January 30, 1978

This plat is strictly conformable to the approved field notes, and the survey, having been correctly executed in accordance with the requirements of law and the regulations of this Bureau, is hereby accepted.

For the Director

Acting Chief, Division of Cadastral Survey

W.H.B.

581B

11

23a

748

(4-675 a)

Supplemental Plat

Township No. 13 North, Range No. 81 West of the Sixth Principal Meridian, Wyoming



In conformity with instructions contained in General Land Office Letter "N" dated October 27, 1914, and paragraph No. 37b of the "United States Mining Laws and Regulations thereunder", approved March 29, 1909, I hereby certify that this is a correct plat of the areas made fractional by Mineral Surveys Nos. 118 and 336, in Section 5, T. 13 N., R. 81 W., and is made in conformity with the original field notes and plats, and is hereby approved.

U.S. Surveyor General's Office,
Cheyenne, Wyoming
November 6, 1914

Charles L. Decker
Surveyor General

Areas in Acres	
Public Land	
Indian Reservation	
Indian Allotments	
Mineral Claims	
Water Surface	
Total Area	

True Meridian

0 10 20 40 80

Scale 40 Chains to an inch

Mean Magnetic Declination

Surveys Designated	By Whom Surveyed	Contract		Amount of Surveys			When Surveyed	
		No.	Date	Mls.	chs.	lks.	Begun	Completed

The above map of Township No. _____ Range No. _____ of the _____ Meridian _____ is strictly conformable to the field notes of the survey thereof on file in this office, which have been examined and approved

U. S. Surveyor General's Office.

Surveyor General.

581 A

13 - 81

Click Here for Field Notes

Accession No 747

See supplemental plat.

Map of partial resurvey by L. C. Bishop 1935

TOWNSHIP No. 13 NORTH RANGE No. 81 WEST of the 6th Principal MERIDIAN.

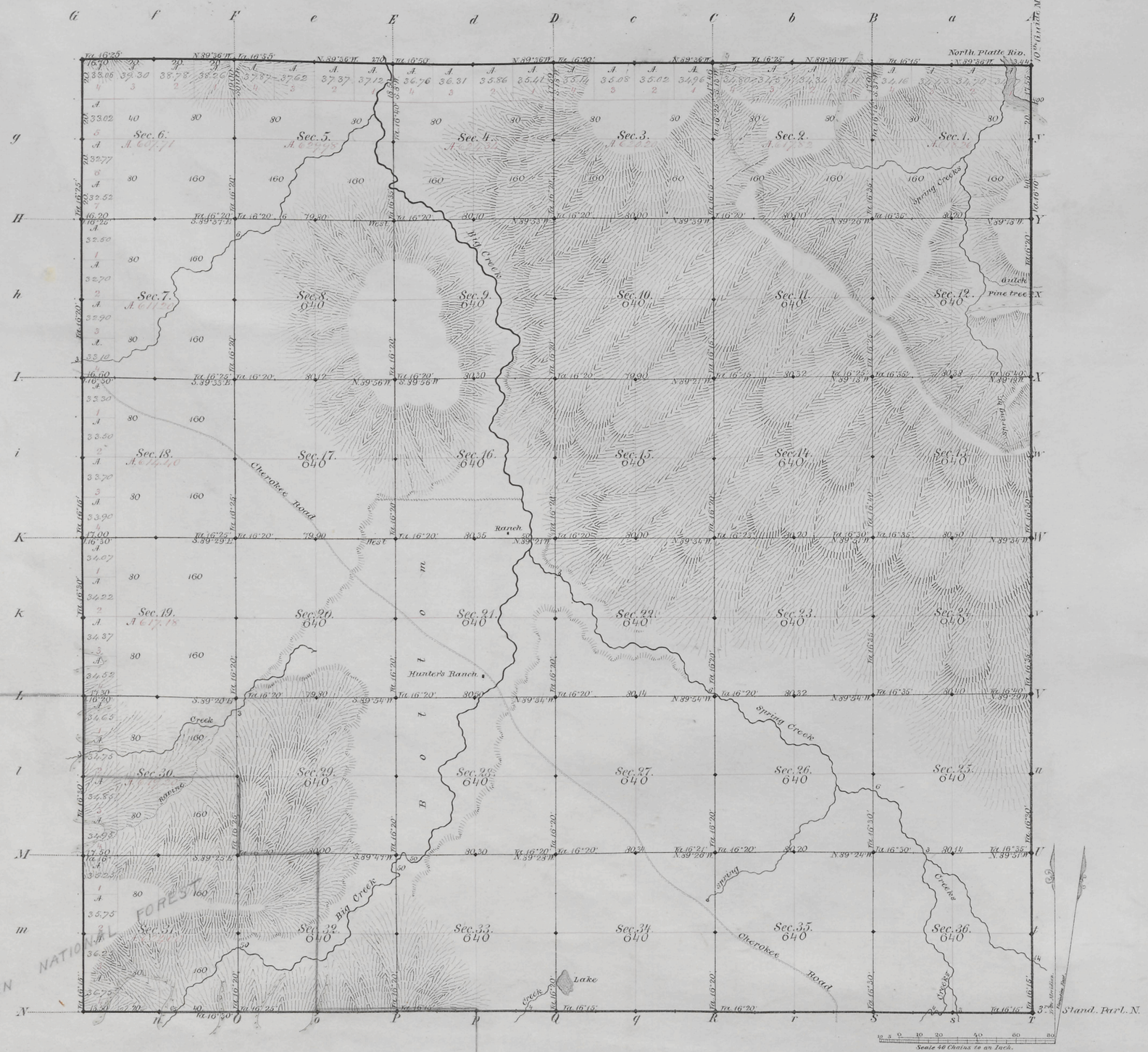

Total number of Acres. 22,804.29

Surveys Designated	By Whom Surveyed	Date of Contract	Amount of Surveys Mls Chs Lks	When Surveyed	Magnetic Decl.n
W. & N. Township lines	Wm. O. Romney	May 12 1879	11 . 76 . 70	August 1879	16°30' East
Subdivisions	M. N. Grant	October 23, 1880	59 . 58 . 36	Nov. & Dec. 1880	16°20' East
Connections					
10th Guide Mer. W.	Wm. O. Romney	August 23, 1877	5 . 77 . 55	September 1877	
3rd Stand. Par. N.	" "	May 12 1879	5 . 78 . 50	July 1879	

The above Map of Township No. 13 North, of Range No. 81 West of the 6th Principal Meridian, Wyoming Territory, is strictly conformable to the field notes of the survey thereof on file in this Office, which have been examined and approved

Surveyor Generals Office,
Cheyenne, Wyo. May 2nd 1881.

Edw. C. David
Surv. Gen.l

581

A. Gast & Co., St. Louis, Mo.

13 - 81

TOWNSHIP 13 NORTH, RANGE 81 WEST OF THE SIXTH PRINCIPAL MERIDIAN, WYOMING.

INDEX TO CORNER REMONUMENTATION WITHOUT SURVEY

NOT TO SCALE



NOT TO SCALE

LEGEND

Remonumented Corner as indicated

THIRD STANDARD PARALLEL NORTH

34

Click Here for Field Notes

48

Indexed

4759

TOWNSHIP EXTERIORS

Scale: 1 inch to 160 chains

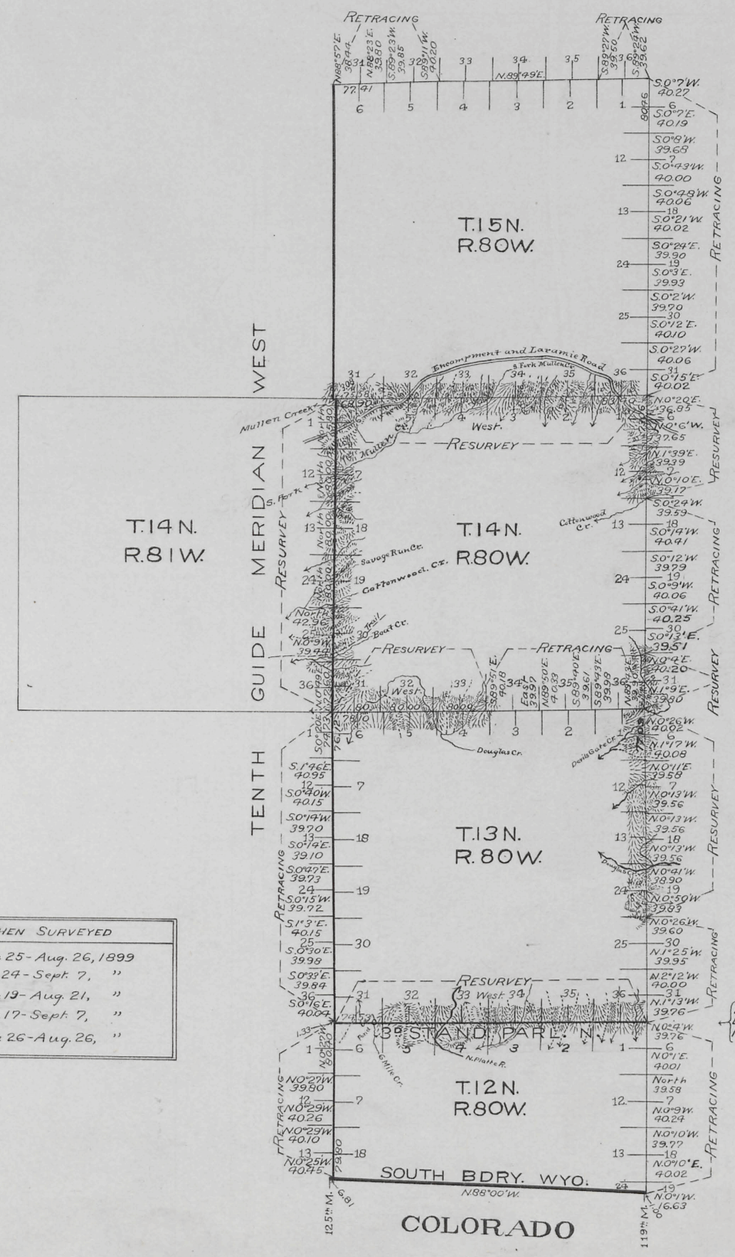

Table of Mileage.

Surveys Designated	Amount Mls.	Chs.	Lks.	When Surveyed
Standard & Meridian Lines Resur.	11	70	33	June 25 - Aug. 26, 1899
" " " Retr.	8	75	10	Aug. 24 - Sept. 7, "
Township Lines Resurveyed	15	57	53	June 19 - Aug. 21, "
" " Retraced	20	12	90	June 17 - Sept. 7, "
Connections		12	22	June 26 - Aug. 26, "

Latitude 41°03'N.
Longitude 106°19'21"W.
Mean Mag. Decl. 15°15'E.

Plat
showing the
Resurvey of the 3d Standard Parallel North through R.80W.;
The Resurvey of the 10th Guide Meridian West through T.14N.;
The Retracing of the 10th Guide Meridian West through Tps. 12 & 13N.;
The Retracing of the East Boundary of T.12N., R.80W.;
The Resurvey of a part of the East Boundary, and
The Retracing of a part of the East Boundary of T.13N., R.80W.;
The Resurvey of the North Boundary, and a part of the
East and South Boundaries, and the Retracing of a
part of the East and South Boundaries of T.14N., R.80W.;
and
The Retracing of the East Boundary, and a part of the
North Boundary of T.15N., R.80W. of the 6th Principal
Meridian, Wyoming, is strictly conformable to the
Field notes of the survey thereof by
Howard B. Carpenter, U.S.D.S.,
under his
Contract No. 274,
dated May 27, 1899,
which have been examined, approved and Filed in this
office.

U.S. Surveyor General's Office,
Cheyenne, Wyoming,
November 14, 1900.

A. Johns. P. Hanson
U.S. Surv. Genl.

2831

F.H.A.

H.B.P.

Filed MAR 2 1901
Survey accepted. See letter E Feb. 26, 1901.

Click Here for Field Notes

Ret. Field Notes T. 13 N., R. 81 W.

(10) Indexed

645

56

EXTERIOR LINES.

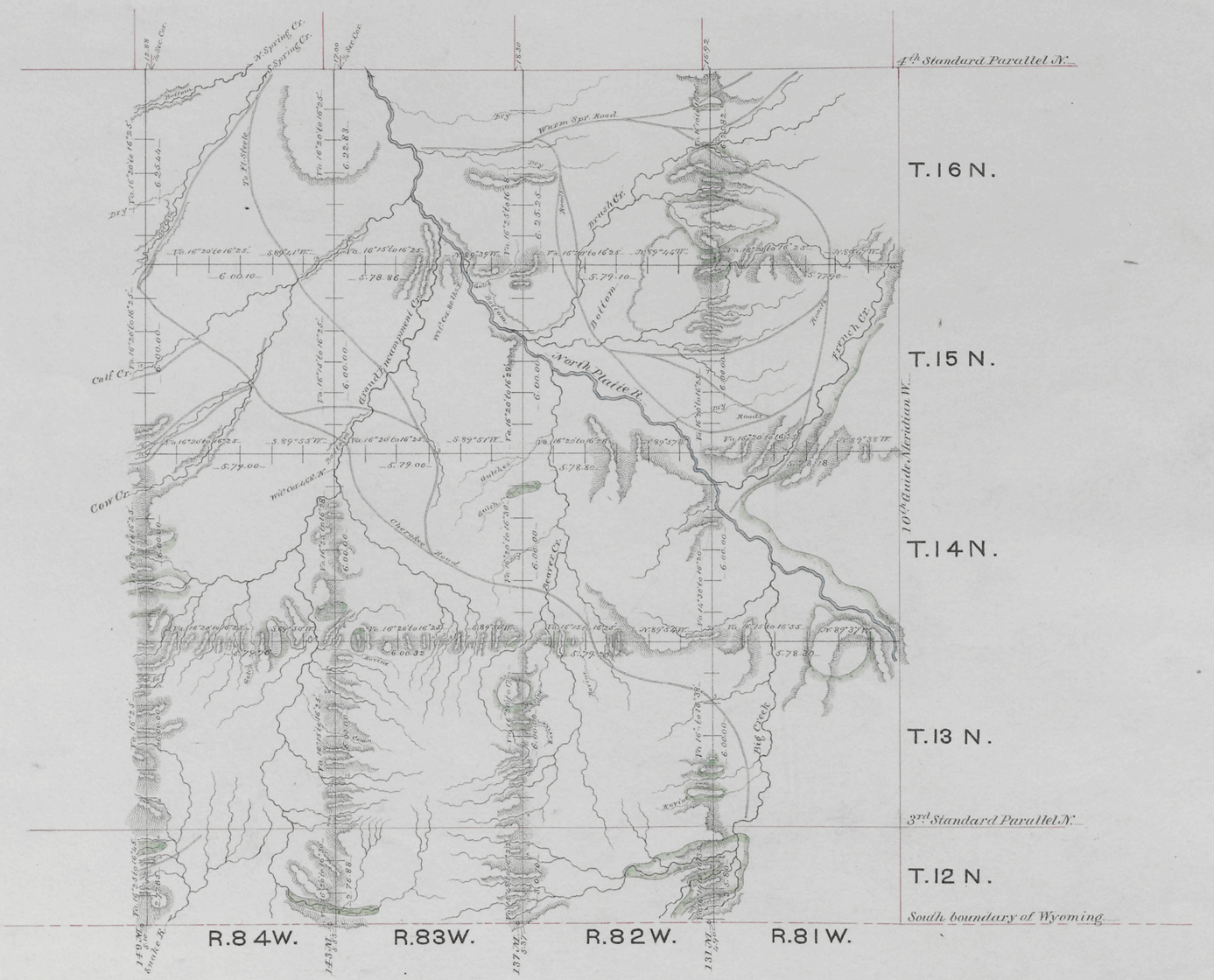

Scale, 3 miles to an inch.

Magnetic Variation East.

Surveys designated.	By whom surveyed.	Date of contract.	Amount of surveys. Mls. Chs. Lks.	When surveyed.
Township lines,	Wm. O. Downey,	May 12, 1879	181 " 9 " 09	Aug. & Sept. 1879.
Connections,	" " "	" " "	1 " 6 " 02	" " " "

I hereby certify that the above diagram of the exterior lines of Townships 12, 13, 14, 15, and 16 N. Ranges 81, 82, 83 and 84 West of the 6th Principal Meridian, Wyoming Territory, is strictly conformable to the field notes of the survey thereof, on file in this office, which have been examined and approved.

Surveyor General's Office,
Cheyenne, Wyo. Jany. 15, 1880.

Edw. C. David

Surveyor General.

537

(10)

Indexed

55

Click Here for Field Notes

Ret. Field Notes R. 81 W.

644

THIRD STANDARD PARALLEL NORTH,

From the 10th Guide Meridian W. between Townships 12 & 13 N. in Ranges 81, 82, 83 & 84 W. of the 6th Prin.l Meridian, Wyo.

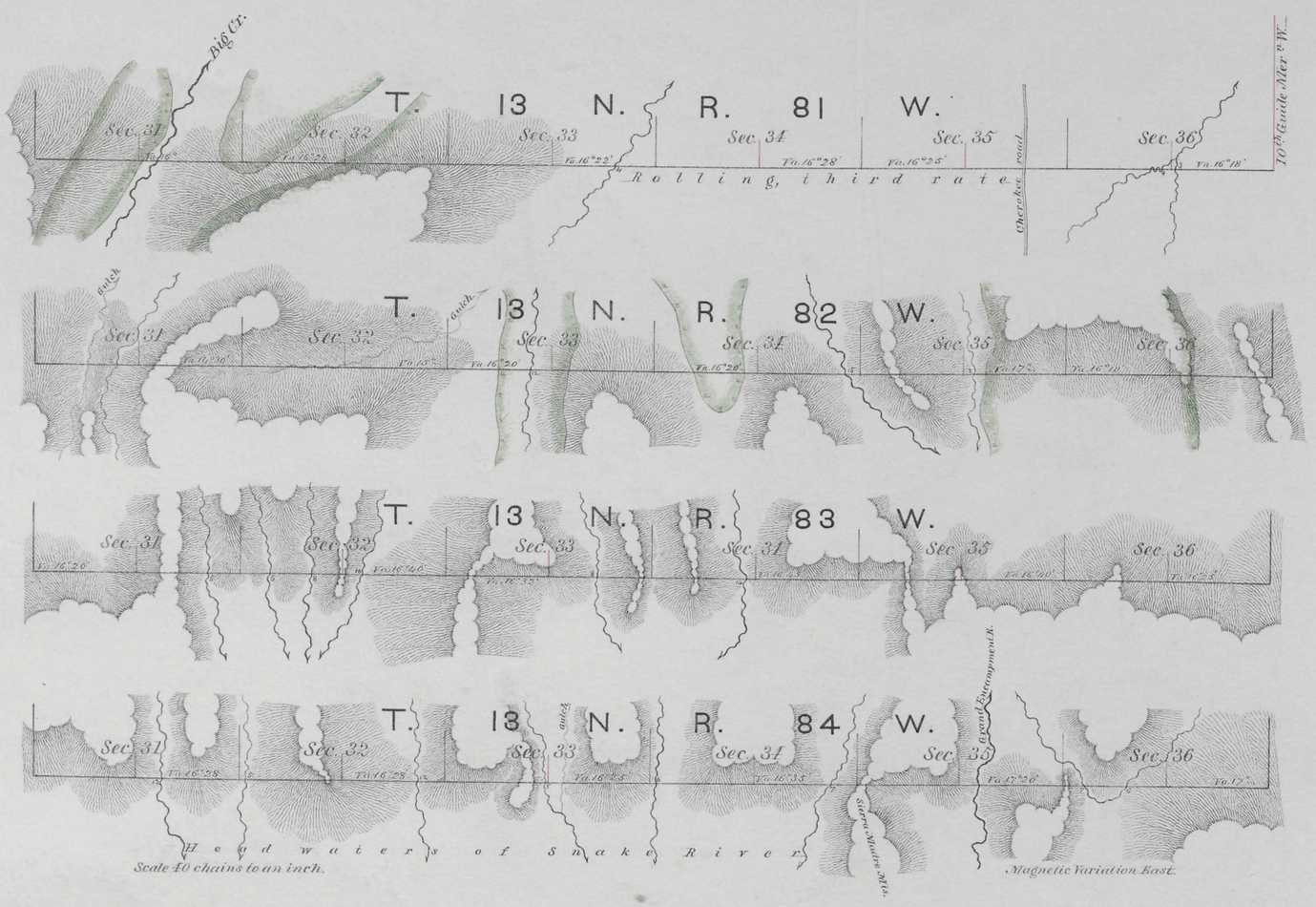

Surveys designated.	By whom surveyed.	Date of contract.	Amount of surveys.	When surveyed.
3rd Stand.d Parallel N.	Wm O. Downey.	May 12, 1879.	24 Miles.	July & Aug. 1879.

I hereby certify that the above diagram of the 3rd Standard Parallel N. from the 10th Guide Meridian W. to Range 85 W of the 6th Principal Meridian, Wyoming Territory, is strictly conformable to the original field notes of the survey thereof, on file in this office, which have been examined and approved.

Surveyor General's Office,
Cheyenne, Wyo. Jan.y 15, 1880.

Edw. C. David
Surveyor General.

536

Click Here for Field Notes

Ret. Field Notes T. 13 N.

(9)

Indexed

550

59

10TH GUIDE MERIDIAN WEST,

From S. Boundary of Wyoming, to 4th Standard Parallel N. between Ranges 80 and 81 West of the 6th Pr. Mer.

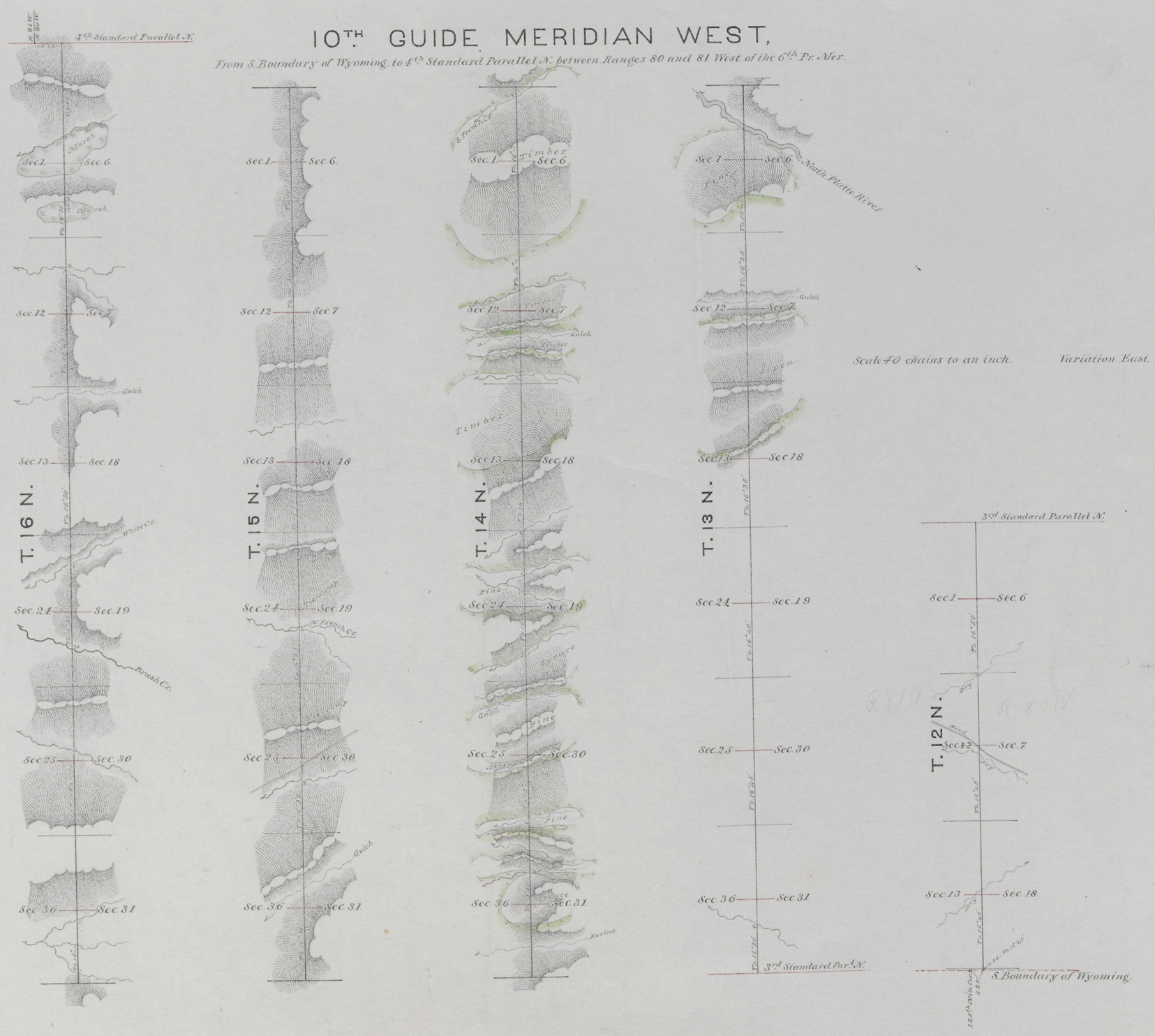

Survey designated.	By whom surveyed.	Date of contract.	Amount of surveys. Mls. Chs. Lks.	When surveyed.
10th Guide Merid.n W.	Wm. O. Downey	Aug. 23. 1877	27 . 24 . 06	Sept. 1877
Connections.	" " "	" " "	22 . 13	" "

I hereby certify that the above diagram of the 10th Guide Meridian West of the 6th Principal Meridian, from the South Boundary of Wyoming, to the 4th Standard Parallel N. in Wyoming Territory, is strictly conformable to the field notes of the survey thereof, on file in this office, which have been examined and approved.

Surveyor General's Office,
Cheyenne, Wyo. Jan.y 31st 1878.

Edw. C. David
Surveyor General.

465

Township 13 North, Range 81 West, Sixth Principal Meridian, Wyoming

Click on the survey number to view the plat(s).

Mineral Survey No.	Section 1	2	3	4	5	6	7	8	9	10	11	12	13	14	15	16	17	18	19	20	21	22	23	24	25	26	27	28	29	30	31	32	33	34	35	36
118					X			X	X																											
336					X																											X				