Click Here for Field Notes

Click Here for Exterior Notes

accession no. 1154

(4-675a)

ORIGINAL

Accepted April 24, 1923.

Resurvey Township No. 13 North, Range No. 88 West of the Sixth Principal Meridian, Wyoming

In four sheets

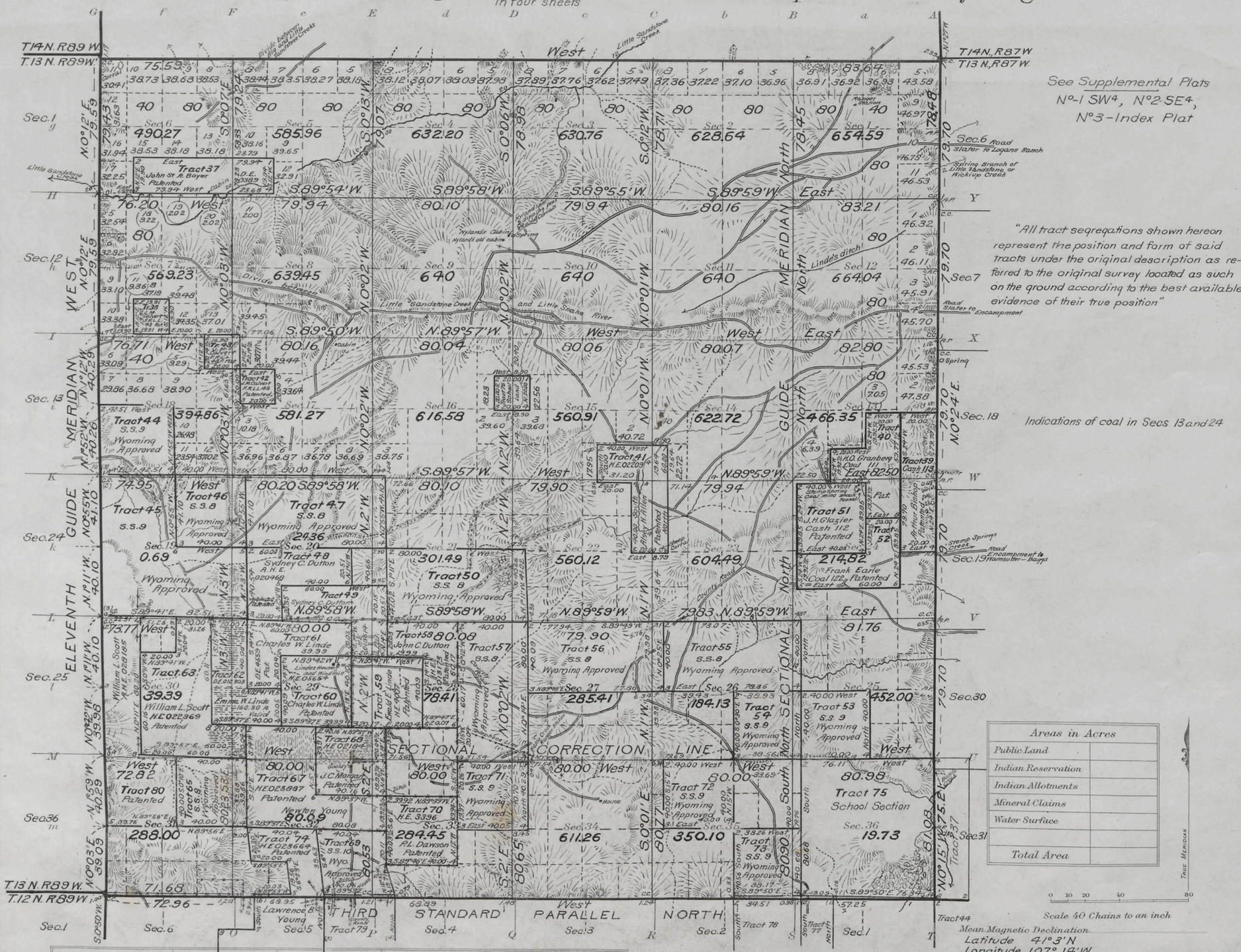

See Supplemental Plats No-1 SW4, No 2 SE4, No 3 - Index Plat

"All tract segregations shown hereon represent the position and form of said tracts under the original description as referred to the original survey located as such on the ground according to the best available evidence of their true position"

Indications of coal in Secs 13 and 24

Areas in Acres	
Public Land	
Indian Reservation	
Indian Allotments	
Mineral Claims	
Water Surface	
Total Area	

Surveys Designated	By Whom Surveyed	Group No.	Group Date	Amount of Surveys Mls.	chs.	lks.	When Surveyed Begun	Completed
Resurvey Subdivisions	Riley, Millrick & Chase	50	April 1, 1920	59	63	65	Sept 27, 1920	Sept 19, 1921
Connections	" " "	" "	" "	3	29	82	" "	" "
Segregated Tracts	" " "	"	" "	66	00	28½	Oct 16, 1920	" "
Resurvey N. Bdy.	" " "	"	" "	5	79	23	Sept 7, 1920	Sept 9, 1920
Resur. 3rd St. Par. N.	Chase and Douglas	"	" "	5	72	96	Sept 30, 1921	Oct 14, 1921
Resur. 11th Guide Mer. W.	" " "	"	" "		1	00	Oct 15, 1921	Oct 15, 1921
Resurvey East Bdy.	Adams & Schuch	31	Sept 21, 1926	5	77	19	July 2, 1919	July 26, 1919
Resur. 11th Guide Mer. W.	Davis & Harshbarger	30	Feb. 20, 1915	5	79	22	May 13, 1915	May 25, 1915

Resurvey

The above map of Township No. 13 North, Range No. 88 West of the Sixth Principal Meridian Wyoming is strictly conformable to the field notes of the resurvey thereof on file in this office, which have been examined and approved

U. S. Surveyor General's Office.
Cheyenne, Wyoming, February 27, 1923

Clyde W. Atteberry
Surveyor General.

A.L.R.

836 A

Trans. to Cheyenne L.O. Jan 4 1923

13-88

1156

Accepted April 24, 1923.

ORIGINAL

Supplemental Plat No 2

SE¼ Resurvey Township No 13 North, Range No 88 West of the Sixth Principal Meridian, Wyoming

Scale: 20 Chains to an Inch

Sec's 22, 23, 24, 25, 26, 27, 34, 35, 36

This supplemental plat of SE⁴ Resurvey Township No 13 North, Range No 88 West of the Sixth Principal Meridian, Wyoming, is strictly conformable to the field notes of the resurvey thereof on file in this office, which have been examined and approved

U.S. Surveyor General's Office
Cheyenne, Wyoming
February 27, 1923

Clyde W. Asbury
Surveyor General

836-C

Transit Cheyenne S.O.
June 4 1923

13-88

1155

ORIGINAL

Accepted April 24, 1923.

Supplemental Plat No 1

SW 1/4 Resurvey Township No 13 North, Range No 88 West of the Sixth Principal Meridian, Wyoming

Scale: 20 Chains to an inch

Sec's 19, 20, 21, 28, 29, 30, 31, 32, 33

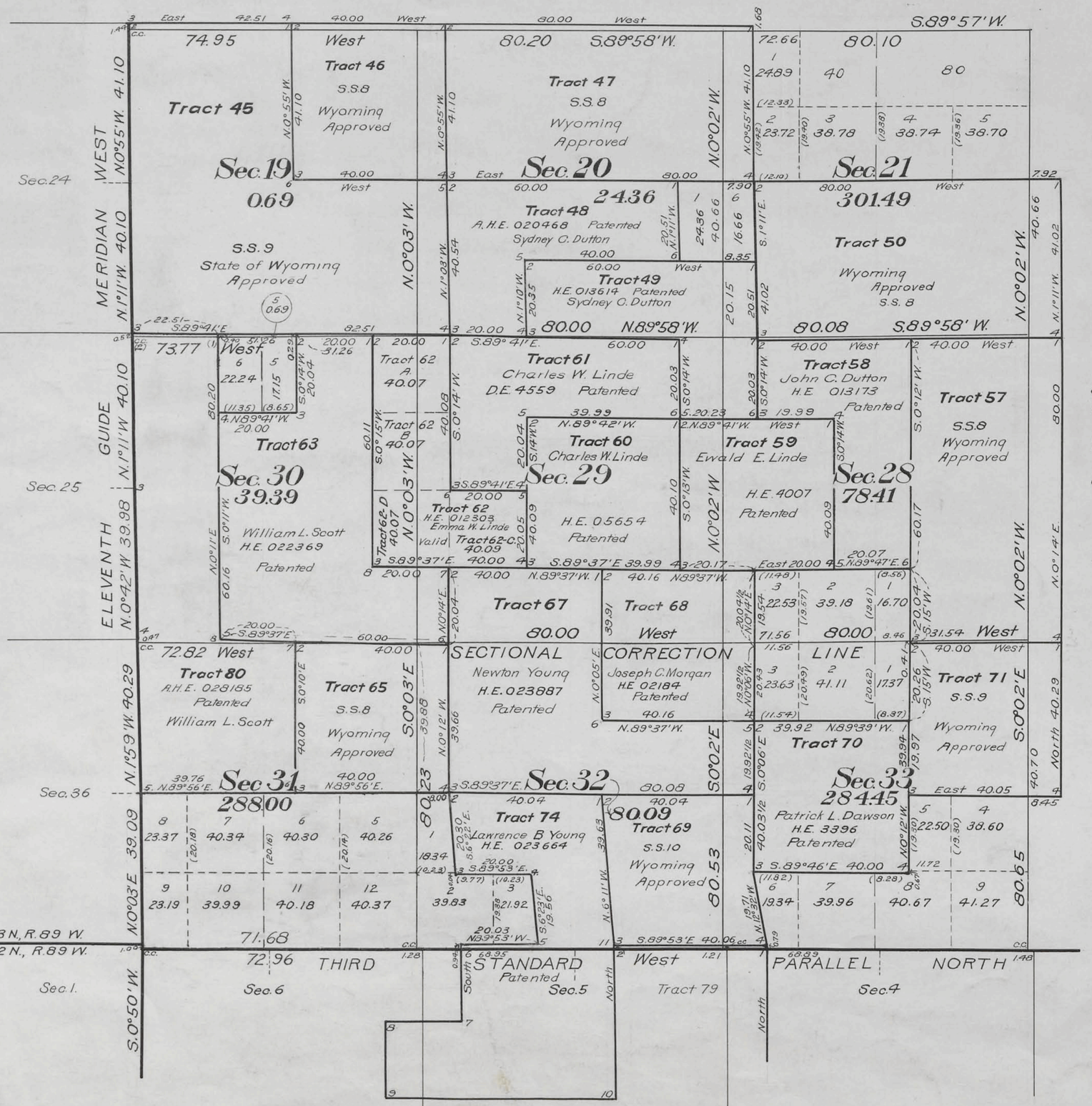

This supplemental plat of SW 4 Resurvey Township No 13 North, Range No 88 West of the Sixth Principal Meridian, Wyoming, is strictly conformable to the field notes of the resurvey thereof on file in this office, which have been examined and approved

U.S. Surveyor General's Office
Cheyenne, Wyoming
February 27, 1923

Clyde W. Atherly
Surveyor General

836-B

Trans to Cheyenne L.O.
June 1923

13-88

ORIGINAL

Accepted April 24, 1923.
Supplemental Plat No 3

Index to Segregated Tracts

Resurvey Township No 13 North, Range No 88 West of the Sixth Principal Meridian, Wyoming

Group No 50

Resurvey Tract Number	Original Survey T.	R.	Sec.	Subdivisions	Entry Kind	Entry Number	Status in Land Office	Entryman
37	13	88	5	SW¼ SW¼				
			6	S½ SE¼, SE¼ SW¼	D.E	0389	Patented	John St. A. Boyer
38			7	SE¼ SW¼	F.R.L.L	43	Patented	James M. Calvert
39			13, 24	E½ SE¼, E½ NE¼	Cash	113	Patented	Arthur Bishop
40			13	W½ SE¼, SE¼ SW¼				
			24	NW¼ NE¼	Coal	111	Patented	H.O. Granberg
41			15	S½ SE¼				
			22	E½ NE¼	H.E	02209	Patented	Alsey Hudson Allen
42			17	SW¼ NW¼	F.R.L.L	43	Patented	James M. Calvert
43			18	NE¼ NE¼	F.R.L.L	43	Patented	James M. Calvert
44			18	Lots 3, 4, E½ SW¼	S.S.	9	Approved	Wyoming
45			19	Lots 1, 2, 3, 4, E½ W½, SE¼	S.S.	9	Approved	Wyoming
46			19	NE¼	S.S.	8	Approved	Wyoming
47			20	N½	S.S.	8	Approved	Wyoming
48			20	NW¼ SE¼, N½ SW¼, SW¼ SW¼	A.H.E	020468	Patented	Sydney C. Dutton
49			20	SE¼ SW¼, S½ SE¼				
			29	NE¼ NE¼	H.E.	013614	Patented	Sydney C. Dutton
50			21	S½	S.S.	8	Approved	Wyoming
51			24	NW¼	Cash	112	Patented	J. H. Glazier
52			24	SW¼ NE¼, NW¼ SE¼, N½ SW¼	Coal	122	Patented	Frank Earle
53			25	SW¼	S.S.	9	Approved	Wyoming
54			26	SE¼	S.S.	9	Approved	Wyoming
55			26	N½	S.S.	8	Approved	Wyoming
56			27	N½	S.S.	8	Approved	Wyoming
57			28	E½	S.S.	8	Approved	Wyoming
58			28	N½ NW¼, SE¼ NW¼, NE¼ SW¼	H.E	013173	Patented	John C. Dutton
59	13	88	28	SW¼ NW¼, NW¼ SW¼				
			29	SE¼ NE¼, NE¼ SE¼	H.E	4007	Patented	Ewald E Linde
60			29	SW¼ NE¼, NW¼ SE¼, NE¼ SW¼, SE¼ NW¼	H.E	05654	Patented	Charles W. Linde
61			29	NW¼ NE¼, N½ NW¼, SW¼ NW¼	D.E	4559	Patented	Charles W. Linde
62			29	NW¼ SW¼				
			30	NE¼ SE¼, E½ NE¼	D.E	012303	Valid	Emma W. Linde
63			30	W½ E½, SE¼ SE¼, SE¼ NW¼, E½ SW¼	H.E	022369	Patented	William L. Scott
80			30	Lots 1, 2, 3, 4				
			31	Lots 1, 2, E½ NW¼	A.H.E	028185	Patented	William L. Scott
65			31	NE¼	S.S.	8	Approved	Wyoming
67			29	S½ SW¼				
			32	NW¼, S½ NE¼	H.E	023887	Patented	Newton Young
68			29	S½ SE¼				
			32	N½ NE¼	H.E	02184	Patented	Joseph C. Morgan
69			32	SE¼	S.S	10	Approved	Wyoming
70			33	S½ NW¼, N½ SW¼	H.E	3396	Patented	Patrick L. Dawson
71			33	NE¼	S.S.	9	Approved	Wyoming
72			35	NW¼	S.S.	9	Approved	Wyoming
73			35	SE¼	S.S.	9	Approved	Wyoming
74			32	N½ SW¼, SE¼ SW¼				
	12	88	5	Lots 3, 4, S½ NW¼				
			6	SE¼ NE¼	H.E (School Section)	023664	Patented	Lawrence B. Young
75	13	88	36	All			Grant	Wyoming
76			16	SE¼ NE¼	School Land		Grant	Wyoming
77	12	88	1	Lot 4, SW¼ NW¼, W½ SW¼	H.E	5351	Patented	Edward Brown
78			2	Lots 1, 2, S½ NE¼	S.S.	9	Approved	Wyoming
79			5	Lots 1, 2, S½ NE¼, SE¼	S.S.	9	Approved	Wyoming

This Index to Segregated Tracts is made to accompany the plat of Resurvey Township No 13 North, Range No 88 West of the Sixth Principal Meridian, Wyoming, and is hereby approved.
U.S. Surveyor General's Office
Cheyenne, Wyoming
February 27, 1923

Clyde W. Atchley.
Surveyor General

A.L.R.

AMT

836-D

Trans to Cheyenne LO
June 4, 1923

13-88

Click Here for Field Notes

1153

(12)

39

TOWNSHIP Nº13 NORTH. RANGE Nº88 WEST of the 6TH Principal MERIDIAN.

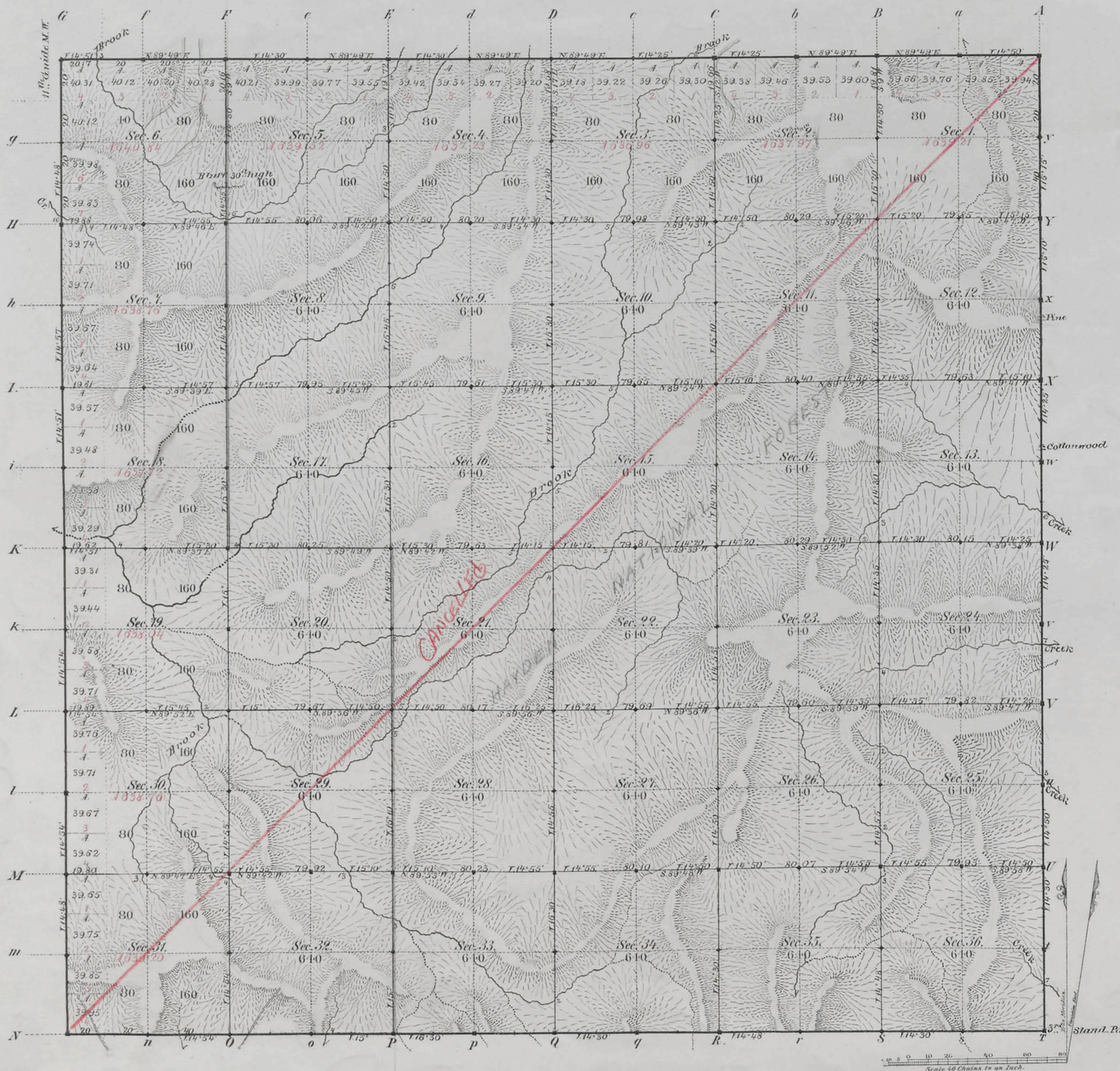

Total number of Acres. 23,024.21

Surveys Designated	By Whom Surveyed	Date of Contract	Amount of Surveys M. Ch. Lks.	When Surveyed	Magnetic Declination
N. & E. Township lines	G. W. Baker	Septbr. 21, 1880	12. 0. 17	March 9-11, 1881	14° 25' East
Subdivisions	" " "	" " "	59. 76. 88	June 20-25, 1881	15° 10' " "
Connections					
3rd Stand. Par. N.	" " "	" " "	6 " 0 " 0	November 25, 1880	
Ute Ute Guide M.M.	" " "	" " "	6 " 0 " 0	Decemb. 3-10, 1880	

The above Map of Township Nº 13 North of Range Nº 88 West of the Sixth Principal Meridian Wyoming Territory is strictly conformable to the field notes of the survey thereof on file in this Office, which have been examined and approved

Surveyor Generals Office,
Cheyenne Wyoming
December 28, 1881

Edw. L. Davis
Surv. Genl

A. Gast & Co., St. Louis, Mo.

836

care
13-88

Click Here for Field Notes
Retracement Notes, All or Part

EXTERIOR LINES.

3 miles to an inch. Magnetic variation East.

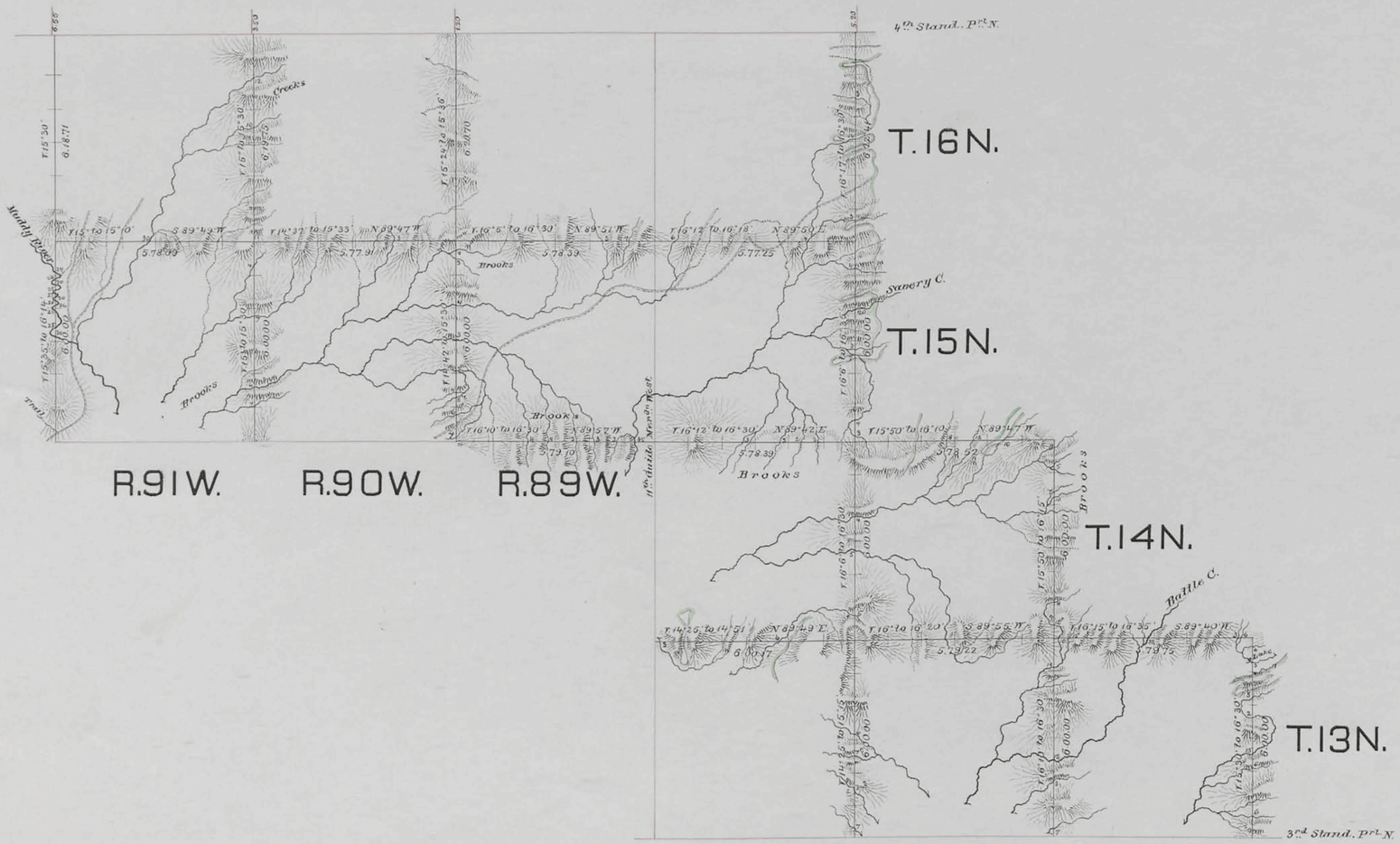

Surveys Designated.	By whom surveyed.	Date of Contract.	Amount of Surveys. mls.	chs.	lks.	When surveyed.
Exterior lines	G. W. Baker	September 24, 1880	138	68	96	March 5th 24th 1881
Connections	" " "	" " "	0	16	45	" " "

I hereby certify that the above diagram of the exterior lines of Township 13 N., Ranges 86 to 88 W. inclusive, Township 14 N., Ranges 87 & 88 W., Township 15 N., Ranges 88 to 91 W. inclusive, Township 16 N., Ranges 88 to 91 W. inclusive, is strictly conformable to the field notes of the survey thereof on file in this Office, which have been examined, and approved.

Surveyor General's Office,
Cheyenne, Wyo. Dec. 28, 1881.

Edw. C. Dawd
Surveyor General.

Click Here for Field Notes

Indexed

749

11TH GUIDE MERIDIAN WEST

from the S. Boundy. of Wyo. Ter. to the 4th Std. Pl. N. betw. Rgs. 88 & 89 West of the 6th Princl. Mer.

3 miles to an inch. Magnetic variation East.



Surveys Designated	By whom surveyed	Date of contract	Amount of surveys mile	chs.	lks.	When surveyed
11th Guide Mer. West	G. W. Baker	September 21, 1880	8.	77.	80.	December 1880
Connections	" "	" " "	0.	4.	15.	" " "
11th Guide Mer. West	" "	" " "	18.	21.	60	March 1st 3rd 1881
Connections	" "	" " "	0.	2.	60	" " "

I hereby certify that the above diagram of the 11th Guide Meridian West of the 6th Princl. Merdn. Wyo. Ter. from the S. Boundy. of Wyo. Ter. to the 4th Std. Pl. North betw. Ranges 88 & 89 West, is strictly conformable to the field notes of the survey thereof on file in this office, which have been examined and approved.

Surveyor General's Office,
Cheyenne, Wyo. April 20, 1881.

Edw. C. David
Surveyor General.

Click Here for Field Notes

Retracement Notes, All or Part

3RD STANDARD PARALLEL NORTH

between Trps 12 & 13 North, Ranges 85 to 96 West of the 6th Principal Meridian, Wyo. Ter. (West.)



Scale, 40 chains to an inch.

Magnetic var.n East

Surveys Designated	By whom surveyed	Date of contract	Amount of surveys			When surveyed
			mile.	cha.	lks.	
3rd Standd Parl North	G.W. Baker	September 21st 1880	48	00	00	Novb 1880
" " "	" " "	" " "	24	00	00	July 15 - 19th 1881

I hereby certify that the above diagram of the 3rd Standard Parallel North, between Townships 12 & 13 N., Ranges 85 to 96 West of the 6th Principal Meridian, Wyo. Ter. is strictly conformable to the field notes of the survey thereof on file in this office, which have been examined and approved.

Surveyor Generals Office,
Cheyenne, Wyo. April 20, 1881.
November 15th 1882

Edw. C. David

Surveyor General.