Click Here for Field Notes

Click Here for Exterior Notes

Accession No. 738

Resurvey Township Nº 13 North, Range Nº 89 West of the Sixth Principal Meridian, Wyoming

"The resurvey represented by this Plat was made for the purpose of restoring all lost or obliterated corners, and relocating and marking out upon the ground the Exterior and Subdivisional lines, in accordance with the original survey approved April 20, 1881.
Titles and areas based upon the original approved plat remain undisturbed for position and description."

Coal Indications
Central, Southern and Eastern Portions.

Areas in Acres	
Public Land	
Indian Reservation	
Indian Allotments	
Mineral Claims	
Water Surface	
Total Area	

True Meridian

0 10 20 40 80

Scale 40 Chains to an inch

Mean Magnetic Declination
Latitude 41°04'N.
Longitude 107°21'W.

Surveys Designated	By Whom Surveyed	Group No.	Group Date	Amount of Surveys Mls.	chs.	lks.	When Surveyed Begun	Completed
Resurvey Subdivisions	Davis & Harshbarger	30	February 20, 1915	59	78	68	May 13, 1915	June 4, 1915
Resurvey North Boundary	" "	"	" "	5	76	46	May 25, 1915	June 3, 1915
Resurvey 11th Guide Meridian	" "	"	" "	6	00	39	May 13, 1915	June 3, 1915
Resurvey 3rd Standard P.N.	" "	"	" "	6	02	74	May 14, 1915	June 3, 1915
Resurvey West Boundary	" "	"	" "	6	00	30	May 15, 1915	May 27, 1915

The above map of Resurvey Township No. 13 North Range No. 89 West of the Sixth Principal Meridian Wyoming is strictly conformable to the field notes of the resurvey thereof on file in this office, which have been examined and approved.

U.S. Surveyor General's Office.
Cheyenne Wyoming June 22, 1916

Charles L. Decker
Surveyor General.

DWL

CHK.

Accepted by Comm
Mch 10, 1917
Trans. to Cheyenne L.O.
Mch 15, 1917

575-A

13-89

Click Here for Field Notes

737

TOWNSHIP Nº 13 NORTH RANGE Nº 89 WEST of the 6TH Principal MERIDIAN.



Total number of Acres. 23047.04

Surveys Designated	By Whom Surveyed	Date of Contract	Amount of Surveys Mls. Chs. Lks.	When Surveyed	Magnetic Decln.
Township lines	G.W. Baker	Sept. 21, 1880	24 . 00 . 57	Nov.r Dec. 1880	15° 45' East.
Subdivisions	" "	" "	60 . 5 . 64	January 1881	15° 12' East.
Connections					

The above Map of Township No. 13 North, of Range No. 89 West of the 6th Principal Meridian, Wyoming Territory, is strictly conformable to the field notes of the survey thereof on file in this Office, which have been examined and approved

Surveyor Generals Office, Cheyenne, Wyo. April 20, 1881.

Edw. C. David
Surv. Genl.

A. Gast & Co., St. Louis, Mo.

575

13-89

(11)

Indian

Click Here for Field Notes

Retracement Notes, All or Part

22

750

EXTERIOR LINES

Scale, 3 miles to an inch. *Magnetic variation East.*

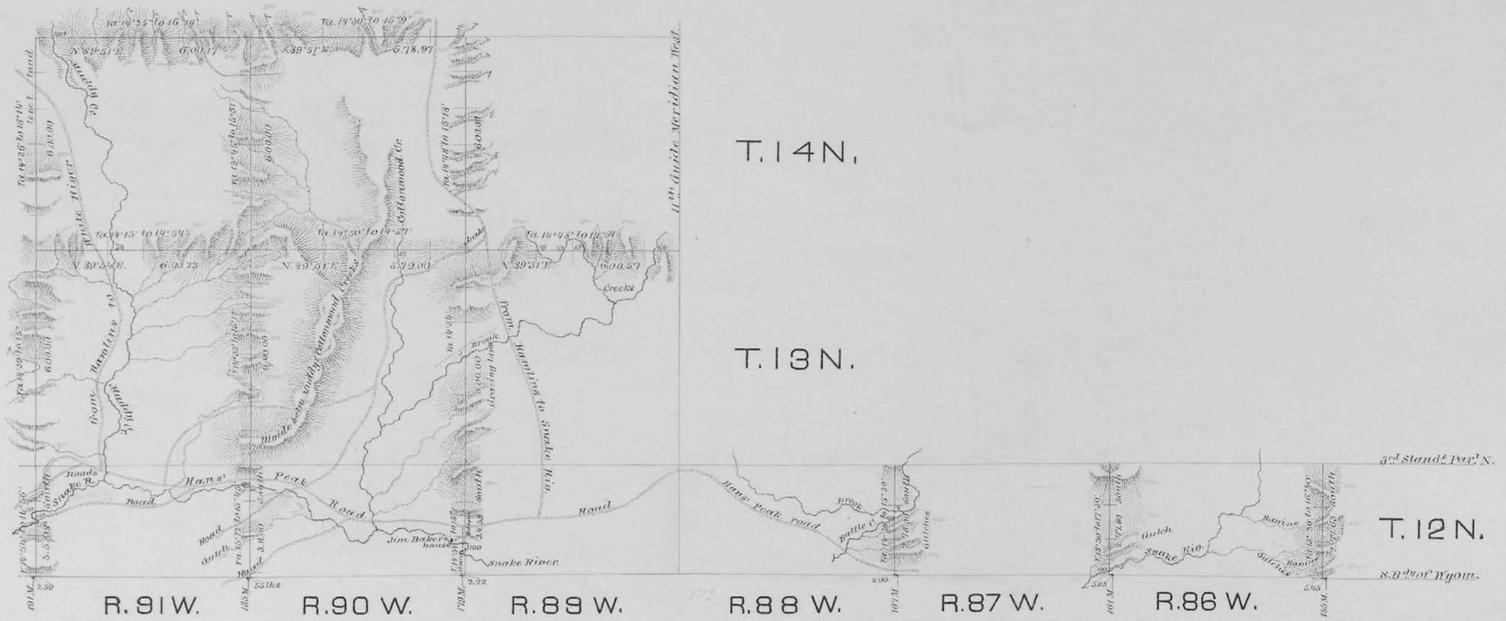

C O L O R A D O

Surveys Designated	By whom surveyed	Date of contract	Amount of surveys			When surveyed
			m.s.	Chs.	lks.	
Exterior lines	G.W. Baker	September 24, 1880	84	10	73	Nov.r & Decemb.r 1880
Connections	" "	" " "		20	65	" " "

I hereby certify that the above diagram of the exterior lines of Township 12 North, Ranges 86 to 91 inclusive, Townships 13 & 14 North, Ranges 89 to 91 West of the 6th Principal Meridian, Wyoming Ter. is strictly conformable to the field notes of the survey thereof on file in this Office, which have been examined and approved.

Surveyor General's Office,
Cheyenne, Wyo. April 20, 1881.

Edw. C. David
Surveyor General.

583

Click Here for Field Notes

Indexed

749

11TH GUIDE MERIDIAN WEST

from the S. Boundy. of Wyo. Ter. to the 4th Std. Pl. N. betw. Rgs. 88 & 89 West of the 6th Princl. Mer.

3 miles to an inch. Magnetic variation East.



Surveys Designated	By whom surveyed	Date of contract	Amount of surveys mils.	chs.	lks.	When surveyed
11th Guide Mer. West	G. W. Baker	September 21, 1880	8.	77.	80.	December 1880
Connections	" "	" " "	0.	4.	15.	" " "
11th Guide Mer. West	" "	" " "	18.	21.	60	March 1st 3rd 1881
Connections	" "	" " "	0.	2.	60	" " "

I hereby certify that the above diagram of the 11th Guide Meridian West of the 6th Princl. Mer. Wyo. Ter. from the S. Boundy. of Wyo. Ter. to the 4th Std. Pl. North betw. Ranges 88 & 89 West, is strictly conformable to the field notes of the survey thereof on file in this office, which have been examined and approved.

Surveyor General's Office,
Cheyenne, Wyo. April 20, 1881.

Edw. C. David
Surveyor General.

Click Here for Field Notes

Retracement Notes, All or Part

(11) 735

13.

3RD STANDARD PARALLEL NORTH

between Trps 12 & 13 North, Ranges 85 to 96 West of the 6th Principal Meridian, Wyo. Ter. (West.)



Scale, 40 chains to an inch.

Magnetic var.n East

Surveys Designated	By whom surveyed	Date of contract	Amount of surveys			When surveyed
			mile.	cha.	lks.	
3rd Standd Parl North	G.W. Baker	September 21st 1880	48	00	00	Novb 1880
" " "	" " "	" " "	24	00	00	July 15 - 19th 1881

I hereby certify that the above diagram of the 3rd Standard Parallel North, between Townships 12 & 13 N., Ranges 85 to 96 West of the 6th Principal Meridian, Wyo. Ter. is strictly conformable to the field notes of the survey thereof on file in this office, which have been examined and approved.

Surveyor Generals Office,
Cheyenne, Wyo. April 20, 1881.
November 15th 1882

Edw. C. David

Surveyor General.

573